

District I
1625 N. French Dr., Hobbs, NM 88240
District II
1301 W. Grand Avenue, Artesia, NM 88210
District III
1000 Rio Brazos Road, Aztec, NM 87410
District IV
1220 S. St. Francis Dr., Santa Fe, NM 87505

State of New Mexico
Energy Minerals and Natural Resources

Oil Conservation Division
1220 South St. Francis Dr.
Santa Fe, NM 87505

Form C-141
Revised October 10, 2003
Submit 2 Copies to appropriate
District Office in accordance
with Rule 116 on back
side of form

Release Notification and Corrective Action

OPERATOR

☐ Initial Report ☒ Final Report

Name of Company	ACOMM OIL CORP.	Contact	ROGER STONE
Address	6300 RIDGEMAN BLVD SUITE 904 FT WORTH TX 76116	Telephone No.	432-638-5260 432-381-7710
Facility Name	S.J. SARKEYS A BTRY	Facility Type	OIL FIELD TANK BTRY

Surface Owner	DEL ROSA SCOTT GARY SCOTT	Mineral Owner	SARKEYS EST.	Lease No.	000029
---------------	------------------------------	---------------	--------------	-----------	--------

LOCATION OF RELEASE

Unit Letter	Section	Township	Range	Feet from the	North/South Line	Feet from the	East/West Line	County
"A"	26	21S	R37E	330'	FNL	990'	FEL	LEA COUNTY

Latitude _____ Longitude _____

NATURE OF RELEASE

Type of Release	PRODUCED OIL	Volume of Release	175 BBLs	Volume Recovered	5 BBLs
Source of Release	HOLE IN PRODUCTION TANK	Date and Hour of Occurrence	4-10-06	Date and Hour of Discovery	4-10-06
Was Immediate Notice Given?	<input type="checkbox"/> Yes <input checked="" type="checkbox"/> No <input type="checkbox"/> Not Required	If YES, To Whom?	CALLED LARRY JOHNSON 4-25-06		
By Whom?	Date and Hour				
Was a Watercourse Reached?	<input type="checkbox"/> Yes <input checked="" type="checkbox"/> No	If YES, Volume Impacting the Watercourse.			

If a Watercourse was Impacted, Describe Fully.*

Describe Cause of Problem and Remedial Action Taken.* HOLE CAME IN OIL SELLER TANK WITH LOAD CALLED IN TO SALE. LOST 175 BBLs OIL ON GROUND IN BTRY YARD. SMALL AMOUNT OUTSIDE BTRY YARD TO NORTH AND SOUTH. ORDERED VAC. TRK TO PICK UP ALL FREE LIQUID AND HAULED CONTAMINATED DIRT TO LAND FARM. HAULED NEW MATERIAL IN AND SPREAD ON AFFECTED AREA. TOOK TPH & CLORIDE SAMPLES OF AFFECTED AREA. ALL WORK & LAB RESULTS ARE ATTACHED.

Describe Area Affected and Cleanup Action Taken.* 130' x 57' AREA APPROX 2" to 3" DEEP. HAULED 60 YARDS OFF CONTAMINATED DIRT TO LAND FARM. HAULED IN 32 YARDS TOP SOIL AND 76 YARDS CALKHE. TPH & CLORIDES TAKEN @ 3"

I hereby certify that the information given above is true and complete to the best of my knowledge and understand that pursuant to NMOC rules and regulations all operators are required to report and/or file certain release notifications and perform corrective actions for releases which may endanger public health or the environment. The acceptance of a C-141 report by the NMOC marked as "Final Report" does not relieve the operator of liability should their operations have failed to adequately investigate and remediate contamination that pose a threat to ground water, surface water, human health or the environment. In addition, NMOC acceptance of a C-141 report does not relieve the operator of responsibility for compliance with any other federal, state, or local laws and/or regulations.

OIL CONSERVATION DIVISION

Signature: <u>Roger Stone</u>	Approved by District Supervisor:		
Printed Name: <u>ROGER STONE</u>			
Title:	Approval Date:	Expiration Date:	
E-mail Address: <u>OILSTONE1464@MSN.COM</u>	Conditions of Approval:		Attached <input type="checkbox"/>
Date: <u>5-12-06</u>	Phone: <u>432-638-5260</u>		

* Attach Additional Sheets If Necessary

incident - nPAC0611639881
application nPAC0611640145
RP# 839

*Mobile Analytical Laboratories, Inc.*

LABORATORIES IN ODESSA. GIDDINGS & STACY DAM
Billing Address: P.O. BOX 69210 • ODESSA, TEXAS 79769-0210
Shipping Address: 2800 WESTOVER STREET • ODESSA, TEXAS 79764
PHONE (432) 337-4744
FAX (432) 337-8781

JUNE 02, 2006

MR. ROGER STONE
ACOMA OIL CORP.
1464 REDONDO
ODESSA, TEXAS 79763

DEAR MR. STONE:

THE FOLLOWING ARE THE RESULTS OF THE SOIL SAMPLE FOR TOTAL
PETROLEUM HYDROCARBONS AND CHLORIDES, RECEIVED 05/30/06, LAB
NO. 1144:

**TOTAL PETROLEUM
HYDROCARBONS****CHLORIDES**

mg/Kg
260

wt %
0.0260

ppm wt
416

LAB NO. 1144:

S. J. SARKEY A BATTERY

NOTE: SAMPLE WAS NOT CHILLED.


TEST METHOD: TPH 418.1

CHLORIDES: AGRICULTURE HANDBOOK NO. 60-CHAPTER 6
SEC 3C, SMWW 407-C.

WE APPRECIATE THE OPPORTUNITY TO WORK WITH YOU ON THESE TESTS.
IF YOU HAVE ANY QUESTIONS OR REQUIRE ANY FURTHER INFORMATION,
PLEASE FEEL FREE TO CONTACT ME AT ANY TIME.

SINCERELY,

STEPHEN REID
SR/md



Invoice

Victory Services
PO Box 1705
Hobbs, NM 88241
505-631-2603

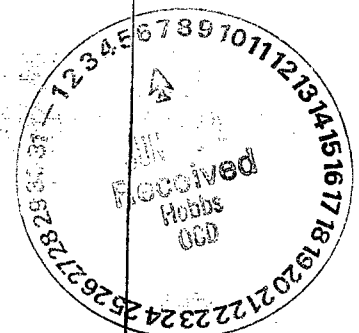
Date	Invoice #
4/19/2006	17245

Bill To

Acoma C/O Rust Oil Corp
1464 Redondo
Odessa, TX 74763

Job Ticket #	Terms
14825	30 Days

Quantity	Description	Rate	Amount
29	S J Sarkey Battery A Backhoe & Dump Truck	70.00	2,030.00T
10	Second Dump Truck & Driver	63.00	630.00T
34	Yards of Contaminated Soil	15.00	810.00T
76	Yards of Caliche	4.50	342.00T
32	Yards of Top Soil	3.50	112.00T
	Sales Tax	5.375%	210.92
We appreciate your business!		Total	\$4,134.92



VICTORY SERVICES

P. O. Box 1705 • Hobbs, NM 88241

(505) 631-5274 • (505) 631-5281

Nº 14825

Company Name

Ucoma

Address

Lease or Location

SJ Sorken Battery

Well No.

A

Date

4/10 - 4/12


JOB DESCRIPTION

Drove to location for clean-up - dug out contaminated soil & hauled to land farm - hauled in caliche & top soil - spread caliche & top soil

EMPLOYEE	HRS	RATE	TOTAL
<i>Charles Mates</i>			
EQUIPMENT	HRS	RATE	TOTAL
<i>Backhoe & Dump truck</i>	<i>29</i>		
<i>Extra Dump truck</i>	<i>10</i>		
<i>54 yds contaminated soil</i>			
<i>76 yds caliche</i>			
<i>32 yds top soil</i>			
		TOTAL	

APPROVED

APPROVED



NETE
CLEANED & MOVED OUT OLD TANK THAT CAUSED LEAK ALONG WITH
ANOTHER OLD TANK IN BTRY YARD. BOTH 300 BBL TANKS.
PUT IN NEW 300 BBL OIL TANK TO PRODUCE INTO

"NOTE"

JUNE 06
WILL PULL MANWAY ON SECOND TANK AND INSPECT. WILL BLAST & COAT
BOTTOM & 18" IF TANK BOTTOM IS OK.

JUNE 06
WILL PULL HEATER DOWN AND CLEAN & INSPECT. WILL BLAST AND
COAT IF NEEDED

JUNE 06
WILL REMEDIATE MORE DIRT WHILE BUILDING NEW CONTAINMENTS
AROUND BTRY YARD.

JUNE 06
WILL REPLACE LINES TO AND FROM HEATER AND OIL & WTR TANKS.

ATTN. LARRY

I took some time
in the LAB. ALSO GETTING
SOME THING TO LAB. IF
SOMETHING IS NOT CORRECT
PLEASE LET US NO.

R. St
6-5-06

