



SUSPENSE	ENGINEER MIKE STOGNER	LOGGED IN 6/5/06	TYPE NSL	APP NO. pTDS0615653186
----------	--------------------------	---------------------	-------------	---------------------------

**NEW MEXICO OIL CONSERVATION DIVISION
- Engineering Bureau -**

1220 South St. Francis Drive, Santa Fe, NM 87505

2006 JUN 5 PM 2 36

ABOVE THIS LINE FOR DIVISION USE ONLY

Pogo

ADMINISTRATIVE APPLICATION CHECKLIST

THIS CHECKLIST IS MANDATORY FOR ALL ADMINISTRATIVE APPLICATIONS FOR EXCEPTIONS TO DIVISION RULES AND REGULATIONS WHICH REQUIRE PROCESSING AT THE DIVISION LEVEL IN SANTA FE

Application Acronyms:

**[NSL-Non-Standard Location] [NSP-Non-Standard Proration Unit] [SD-Simultaneous Dedication]
[DHC-Downhole Commingling] [CTB-Lease Commingling] [PLC-Pool/Lease Commingling]
[PC-Pool Commingling] [OLS - Off-Lease Storage] [OLM-Off-Lease Measurement]
[WFX-Waterflood Expansion] [PMX-Pressure Maintenance Expansion]
[SWD-Salt Water Disposal] [IPI-Injection Pressure Increase]
[EOR-Qualified Enhanced Oil Recovery Certification] [PPR-Positive Production Response]**

[1] TYPE OF APPLICATION - Check Those Which Apply for [A]

[A] Location - Spacing Unit - Simultaneous Dedication
NSL NSP SD

Pogo's
Gallegos Federal 26-13-25 1-T

Check One Only for [B] or [C]

[B] Commingling - Storage - Measurement
DHC CTB PLC PC OLS OLM

[C] Injection - Disposal - Pressure Increase - Enhanced Oil Recovery
WFX PMX SWD IPI EOR PPR

[D] Other: Specify _____

[2] NOTIFICATION REQUIRED TO: - Check Those Which Apply, or _ Does Not Apply

[A] Working, Royalty or Overriding Royalty Interest Owners

[B] Offset Operators, Leaseholders or Surface Owner

[C] Application is One Which Requires Published Legal Notice

[D] Notification and/or Concurrent Approval by BLM or SLO
U.S. Bureau of Land Management - Commissioner of Public Lands, State Land Office

[E] For all of the above, Proof of Notification or Publication is Attached, and/or,

[F] Waivers are Attached

[3] SUBMIT ACCURATE AND COMPLETE INFORMATION REQUIRED TO PROCESS THE TYPE OF APPLICATION INDICATED ABOVE.

[4] CERTIFICATION: I hereby certify that the information submitted with this application for administrative approval is **accurate and complete** to the best of my knowledge. I also understand that **no action** will be taken on this application until the required information and notifications are submitted to the Division.

Note: Statement must be completed by an individual with managerial and/or supervisory capacity.

Print or Type Name

Signature

Title

Date

BRIAN WOOD
(505) 466-8120
FAX 466-9682

Brian Wood

CONSULTANT

6-2-06

e-mail Address

brian@permitswest.com

REQUEST FOR ADMINISTRATIVE APPROVAL FOR NONSTANDARD LOCATION FOR
POGO PRODUCING COMPANY'S
GALLEGOS FEDERAL 26-13-25 1-T
200' FNL & 2180' FWL SEC. 25, T. 26 N., R. 13 W., SAN JUAN COUNTY, NM

I. This shut-in well is on Navajo Tribal surface within the Navajo Indian Irrigation Project and on BLM oil and gas lease NMNM-7787. The well is nonstandard for the Basin Fruitland Coal Gas due to land use (proposed center pivot irrigation fields). A standard location must be at least 660' from the outer boundary of the 320 acre spacing unit. This well is staked 460' further north than is standard. (Closest standard location would be 660' FNL and 2180' FWL.) The APD cover sheet is attached as EXHIBIT A. (The former operator was Calpine. The former well name and number was Strider 25.)

II. A C-102 showing the well location and pro ration unit (N2 for the Basin Fruitland Coal Gas) is attached as EXHIBIT B. Relevant parts of the lease (960 acres) are shown as solid lines on the attached (EXHIBIT C) copy of the Moncisco Wash USGS topo map. The other Basin Fruitland Coal Gas well in the N2 Section 25 dedication is Pogo's Gallegos Federal 25 26 13 1 which is 2,400' away.

The well encroaches on the S2 Section 24. However, that is part of the same Pogo operated BLM lease. Basin Fruitland Coal Gas acreage dedications (half sections) are shown on Exhibit D.

The S2 Section 24 is dedicated to Pogo's two existing Basin Fruitland Coal Gas wells. Pogo's Gallegos Federal 26 13 24 #2 is 1,800' away at 1450' FSL & 2380' FEL Section 24. Pogo's Gallegos Federal 26 13 24 #2 is 1,844' away at 900' FSL & 700' FWL Section 24. Basin Fruitland Coal Gas wells (circled) within a mile radius are shown on EXHIBIT E.

III. According to NM Oil Conservation Division records reviewed on May 31, 2006; the closest existing or planned Basin Fruitland Coal Gas well is Pogo's producing Gallegos Federal 26 13 24 #2 which is 1,800' away at 1450' FSL & 2380' FEL Section 24.

Registered letters were sent on June 2, 2006 to all of the offset interest owners. Copies of the postal receipts and letters are attached.

IV. A copy of the USGS map is attached (EXHIBIT F) and the well site is marked. Pro ration unit (solid outline) for the Basin Fruitland Coal Gas is the 320.00 acre north half of Section 25, Township 26 North, Range 13 West, San Juan County, NM.

V. The nonstandard location is due to proposed land use (irrigated fields). The well was initially staked at 660' FNL & 660' FWL. This was rejected by the Navajo Agricultural Products Industry (NAPI) because it would have interfered with future irrigated fields (see Exhibit G). It was then moved to 200' FNL and 2180' FWL which met with NAPI's approval.

VI. No archaeology sites were found.

VII. See item V. above and attached map for a description of the surface conditions.

VIII. Directional drilling is not feasible because it is not cost effective.

IX. I hereby certify notice (see attached EXHIBIT H) has been sent to the following lessees, lessors, operators of existing spacing units, or owners of undrilled leases which adjoin the applicant's spacing unit on one or more of the two sides or the single closest corner to the proposed well and that the information is current and correct.

Aluminum Flow Lines Inc.
Bureau Of Indian Affairs
Bureau of Land Management
BWAB Ltd. Co.
GVM Trust
Patrick Hegarty
Merrion Oil & Gas Corporation
Pendragon Resources LP
Running Horse Production Co. LLC
T H McElvain OG LP
Vallecito Gas LLC
Whiting Oil & Gas Corp.

Brian Wood

Brian Wood, Consultant

6-2-06

STATE OF NEW MEXICO)
) SS:
COUNTY OF SANTA FE)


The foregoing instrument was acknowledged before me this 2nd day of June, 2006 by Brian Wood. Witness my hand and official seal.

Sarah R. Joyce

Notary Public

My Commission Expires: 02/15/2010

Business Address: 37 VERANO LOOP, SANTA FE, NM 87508



cc: Aztec OCD, Wright

UNITED STATES
DEPARTMENT OF THE INTERIOR
BUREAU OF LAND MANAGEMENT

APPLICATION FOR PERMIT TO DRILL OR REENTER

FORM APPROVED
OMB No. 1004-0136
Expires November 30, 2000

5. Lease Serial No.
NMNM-007787

6. If Indian, Allottee or Tribe Name
N/A

7. If Unit or CA Agreement, Name and No.
N/A

8. Lease Name and Well No.
STRIDER #25

9. API Well No.
30-045- 31783

10. Field and Pool, or Exploratory
BASIN FRUITLAND COAL

11. Sec., T., R., M., or Blk. and Survey or Area
25-26n-13w NMPM

12. County or Parish
SAN JUAN

13. State
NM

1a. Type of Work: ☒ DRILL ☐ REENTER

1b. Type of Well: ☐ Oil Well ☒ Gas Well ☐ Other ☒ Single Zone ☐ Multiple Zone

2. Name of Operator
CALPINE NATURAL GAS L. P.

3a. Address **7415 EAST MAIN STREET
FARMINGTON, NM 87401**

3b. Phone No. (include area code)
(505) 327-4892

4. Location of Well (Report location clearly and in accordance with any State requirements. *)

At surface **200' FNL & 2180' FWL**
At proposed prod. zone **SAME**

14. Distance in miles and direction from nearest town or post office*
18 AIR MILES SOUTH OF FARMINGTON

15. Distance from proposed*
location to nearest
property or lease line, ft.
(Also to nearest drig. unit line, if any) **2,180'**

16. No. of Acres in lease
960

17. Spacing Unit dedicated to this well
NORTH HALF (320 ACRES)

18. Distance from proposed location*
to nearest well, drilling, completed,
applied for, on this lease, ft. **1,844'**

19. Proposed Depth
1,460'

20. BLM/BIA Bond No. on file
BLM NMB000019 (STATE WIDE)

21. Elevations (Show whether DF, KDB, RT, GL, etc.)
6,100' GL

22. Approximate date work will start*
UPON APPROVAL

23. Estimated duration
2 WEEKS

24. Attachments

The following, completed in accordance with the requirements of Onshore Oil and Gas Order No.1, shall be attached to this form:


1. Well plat certified by a registered surveyor.
2. A Drilling Plan.
3. A Surface Use Plan (if the location is on National Forest System Lands, the SUPO shall be filed with the appropriate Forest Service Office).

4. Bond to cover the operations unless covered by an existing bond on file (see Item 20 above).
5. Operator certification.
6. Such other site specific information and/or plans as may be required by the authorized officer.

Comments

EXHIBIT A

cc:BIA, BLM (& OCD), Cartaya, NAPI, Thompson, Tribe

25. Signature 	Name (Printed/Typed) BRIAN WOOD	Date 7-5-03
Title CONSULTANT	PHONE: 505 466-8120 FAX: 505 466-9682	
Approved by (Signature)	Name (Printed/Typed)	Date
Title	Office	

Application approval does not warrant or certify the the applicant holds legal or equitable title to those rights in the subject lease which would entitle the applicant to conduct operations thereon.

Conditions of approval, if any, are attached.

Title 18 U.S.C. Section 1001 and Title 43 U.S.C. Section 1212, make it a crime for any person knowingly and willfully to make to any department or agency of the United States any false, fictitious or fraudulent statements or representations as to any matter within its jurisdiction.

District I
PO Box 1980, Hobbs, NM 88241-1980

District II
PO Drawer 00, Artesia, NM 88211-0719

District III
1000 Rio Brazos Rd., Aztec, NM 87410

District IV
PO Box 2088, Santa Fe, NM 87504-2088

State of New Mexico
Energy, Minerals & Natural Resources Department

OIL CONSERVATION DIVISION
PO Box 2088
Santa Fe, NM 87504-2088

Form C-102
Revised February 21, 1994
Instructions on back
Submit to Appropriate District Office
State Lease - 4 Copies
Fee Lease - 3 Copies

☐ AMENDED REPORT

WELL LOCATION AND ACREAGE DEDICATION PLAT

*API Number 30-045-		*Pool Code 71629	*Pool Name BASIN FRUITLAND COAL
*Property Code	*Property Name STRIDER		*Well Number 25
*GRID No. 194807	*Operator Name CALPINE NATURAL GAS L.P.		*Elevation 6100

¹⁰ Surface Location

UL or lot no.	Section	Township	Range	Lot Idn	Feet from the	North/South line	Feet from the	East/West line	County
C	25	26N	13W		200	NORTH	2180	WEST	SAN JUAN

¹¹ Bottom Hole Location If Different From Surface

UL or lot no.	Section	Township	Range	Lot Idn	Feet from the	North/South line	Feet from the	East/West line	County

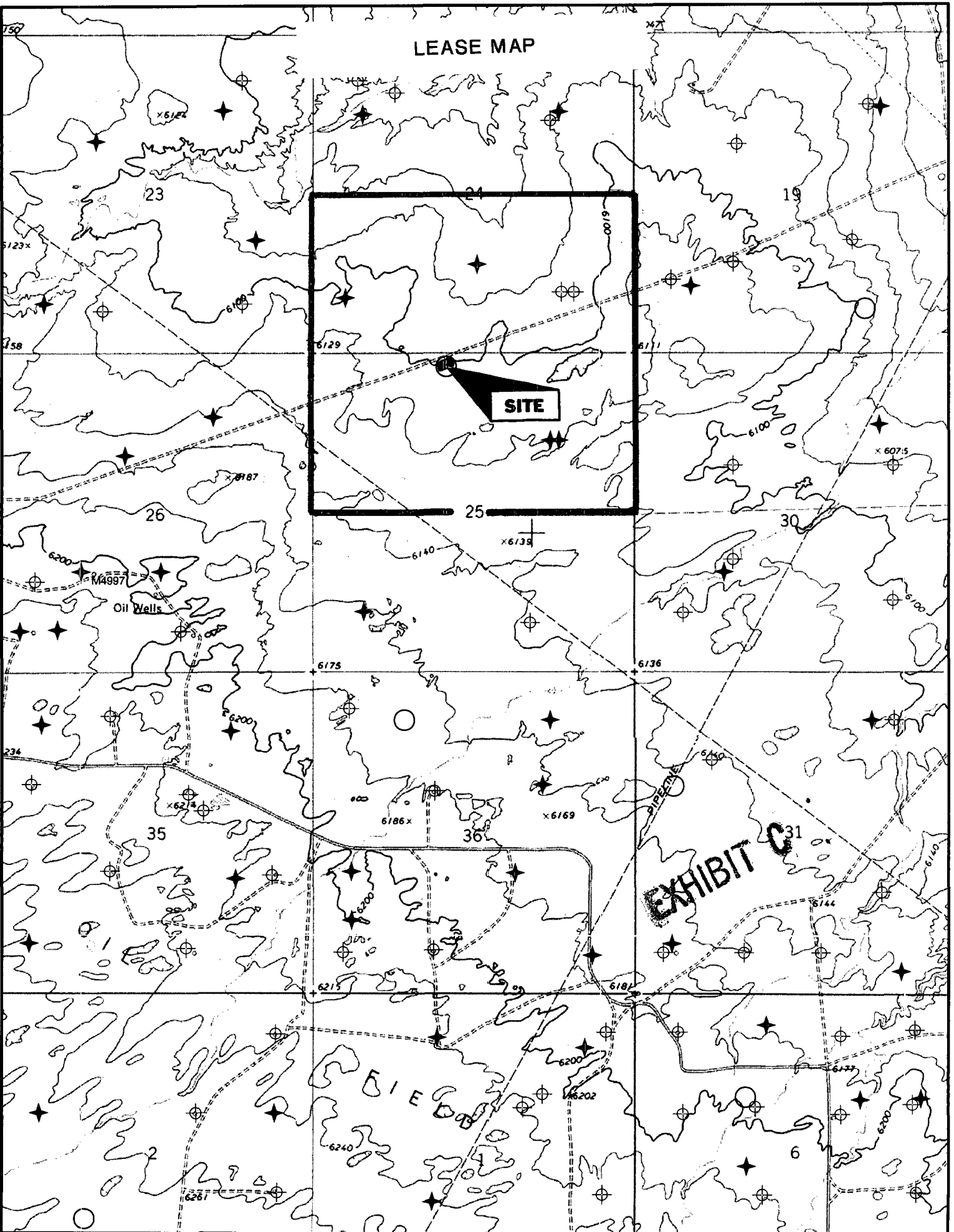
¹² Dedicated Acres 320.0 Acres - (N/2)	¹³ Joint or Infill	¹⁴ Consolidation Code	¹⁵ Order No.
--	-------------------------------	----------------------------------	-------------------------

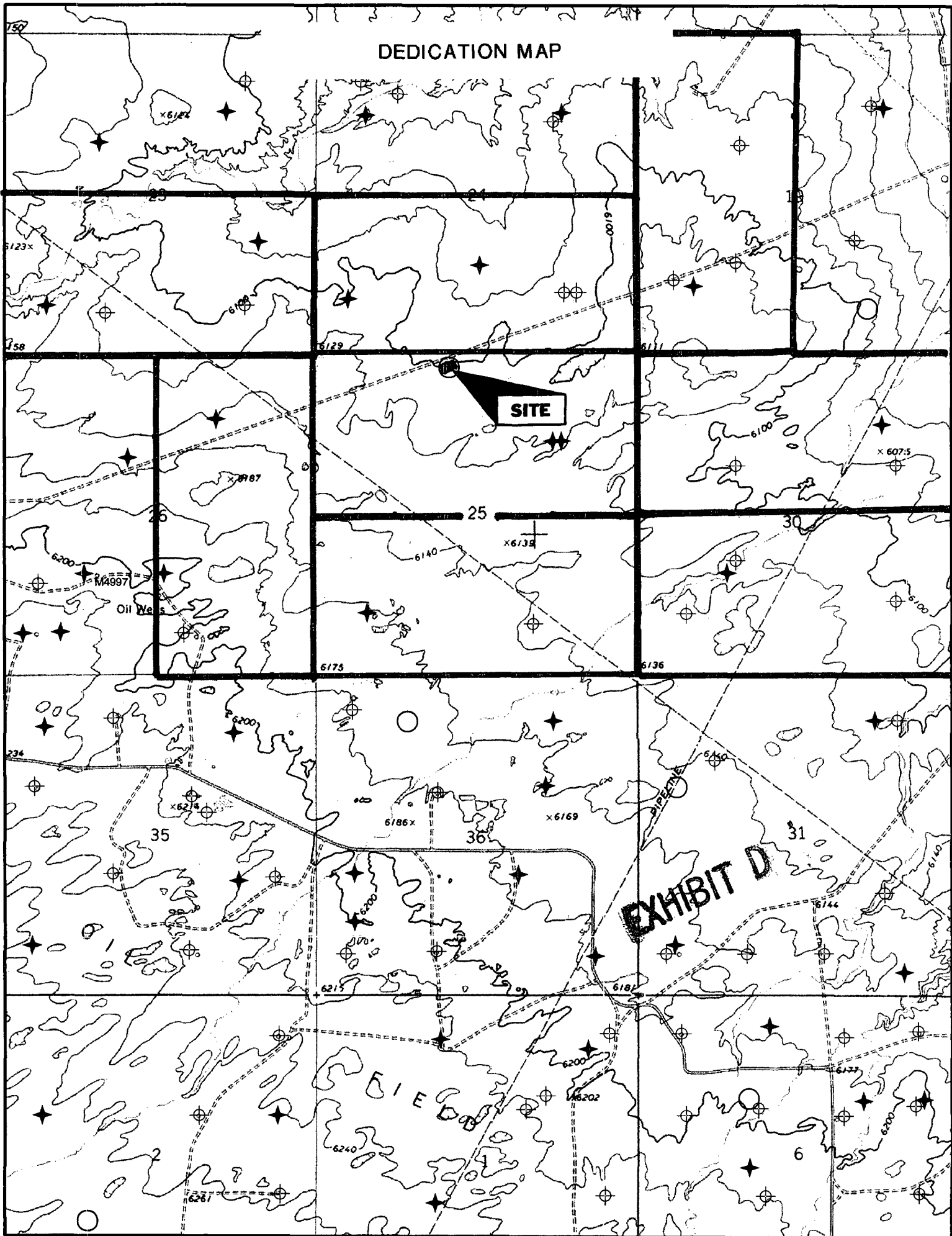
NO ALLOWABLE WILL BE ASSIGNED TO THIS COMPLETION UNTIL ALL INTERESTS HAVE BEEN CONSOLIDATED
OR A NON-STANDARD UNIT HAS BEEN APPROVED BY THE DIVISION

<p>¹⁶</p> <p>NMNM-007187</p> <p>25</p> <p>5280.00</p> <p>5282.64</p> <p>5283.96</p> <p>200'</p>	<p>¹⁷ OPERATOR CERTIFICATION</p> <p>I hereby certify that the information contained herein is true and complete to the best of my knowledge and belief</p> <p><i>B. Wood</i></p> <p>Signature</p> <p>Printed Name BRIAN WOOD</p> <p>Title CONSULTANT</p> <p>Date JULY 5, 2003</p> <p>¹⁸ SURVEYOR CERTIFICATION</p> <p>I hereby certify that the well location shown on this plat was plotted from field notes of actual surveys made by me or under my supervision, and that the same is true and correct to the best of my belief</p> <p>Date of Survey: MAY 1, 2003</p> <p>Signature and Seal of Professional Surveyor</p> <p> JASON C. EDWARDS Certificate Number 15269</p>
--	---

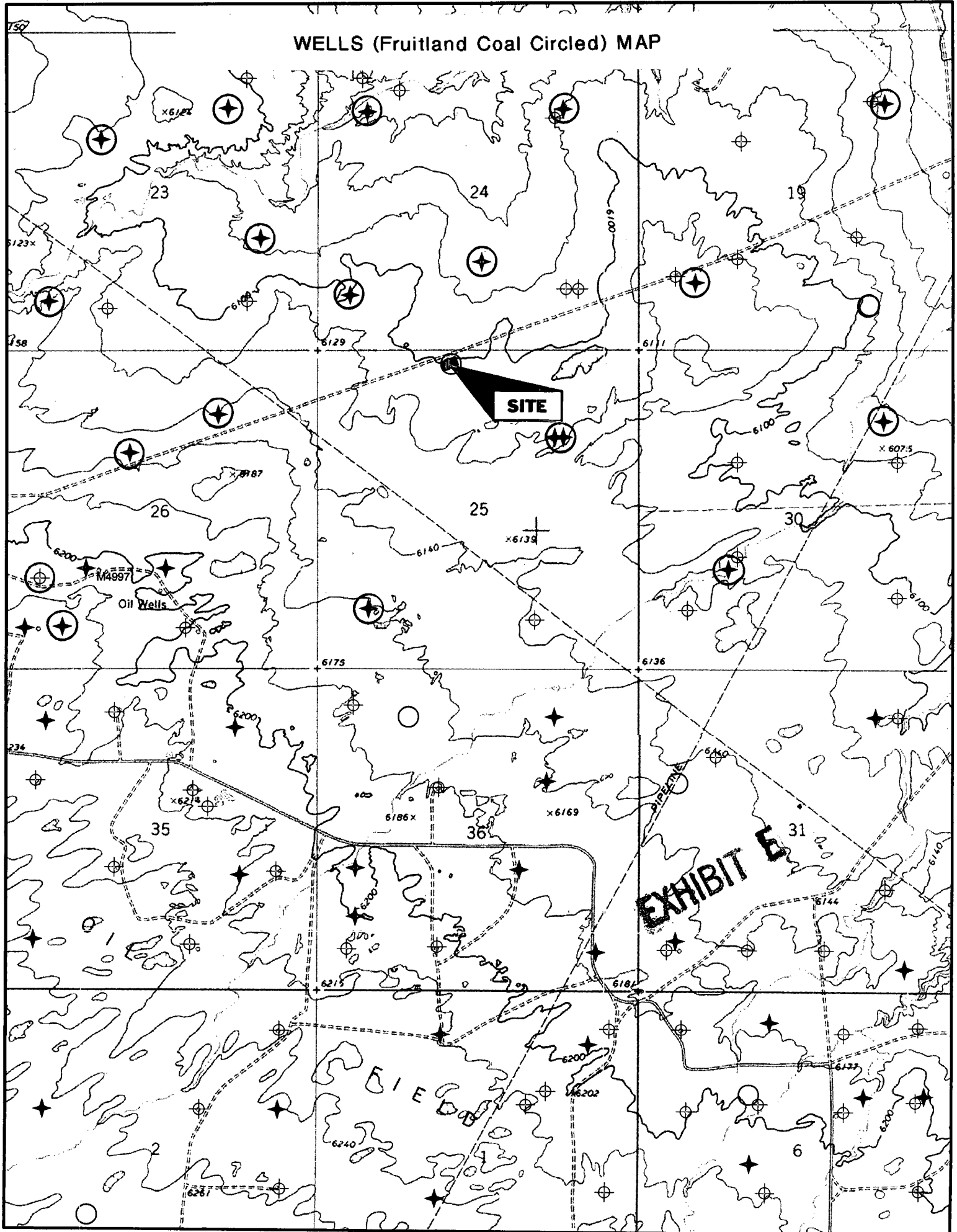
Standard
640-acre
Section
EXHIBIT B


LEASE MAP





WELLS (Fruitland Coal Circled) MAP





IRRIGATION PATTERN MAP

AREA

STRIDER#25
200' FNL 2180' FWL
SEC 25 T 26 NR 13 W

CALPINE N
H-39-109
H-39-108

EXHIBIT

PERMITS WEST, INC.

PROVIDING PERMITS for LAND USERS

17 Arroyo Loop, Santa Fe, New Mexico 87508

(505) 466-8100

June 2, 2006

Aluminum Flow Lines Inc. & GVM Trust
6704 E. Long Ave.
Englewood, CO 80112

As required by New Mexico Oil Conservation Division Rules, I am notifying you of the following nonstandard location (NSL) for a well. This letter is a notice only. No action is needed unless you have questions or objections.

Pogo Producing Company is applying to produce its Gallegos Federal 26-13-25 1-T gas well. The minimum state distance for such a gas well is 660' from a quarter section line. The proposed well is 460' further north than is standard. Thus, it is a nonstandard location. The NSL is due to proposed irrigation fields. It is 2,180' from the closest lease boundary.

Well Name: Gallegos Federal 26-13-25 1-T Total Depth: 1,384'

Proposed NSL Producing Zone: Basin Fruitland Coal Gas

NSL Acreage Dedication: 320 acres (north half Section 25)

Location: 200' FNL & 2180' FWL Sec. 25, T. 26 N., R. 13 W.,

San Juan County, NM on Federal lease NMNM-7787

Approximate Location: ~18 air miles south of Farmington, NM

Applicant Name: Pogo Producing Company (432) 685-8100

Applicant's Address: P. O. Box 10340, Midland, TX 79702-7340

Submittal Information: Application for a nonstandard location will be filed with the NM Oil Conservation Division. If they determine the application complies with the applicable regulations, then it will be approved. The New Mexico Oil Conservation Division address is 1220 South St. Francis Dr. Santa Fe, NM 87505. Their phone number is (505) 476-3440.

Questions.

Sincerely,

Brian Wood

EXHIBIT H

U.S. Postal Service™
CERTIFIED MAIL™ RECEIPT
(Domestic Mail Only; No Insurance Coverage Provided)

For delivery information visit our website at www.usps.com

ENGLEWOOD, CO 80112

Postage	\$ 0.39	UNIT ID: 0991 Postmark Here Clerk: X7S5CR 06/02/06
Certified Fee	2.40	
Return Receipt Fee (Endorsement Required)	1.85	
Restricted Delivery Fee (Endorsement Required)		
Total Postage & Fees	\$ 4.64	

Sent To: Aluminum
Street, Apt. No.,
or PO Box No. 6704 E Long Av
City, State, ZIP+4 Englewood CO 80112

PS Form 3800, June 2002 See Reverse for Instructions

PERMITS WEST INC.
PROVIDING PERMITS for LAND USERS
17 Verano Loop, Santa Fe, New Mexico 87508 (505) 466-8120

June 2, 2006

Bureau of Indian Affairs
P. O. Box 1060
Gallup, NM 87301

As required by New Mexico Oil Conservation Division Rules, I am notifying you of the following nonstandard location (NSL) for a well. This letter is a notice only. No action is needed unless you have questions or objections.

Pogo Producing Company is applying to produce its Gallegos Federal 26-13-25 1-T gas well. The minimum state distance for such a gas well is 660' from a quarter section line. The proposed well is 460' further north than is standard. Thus, it is a nonstandard location. The NSL is due to proposed irrigation fields. It is 2,180' from the closest lease boundary.

Well Name: Gallegos Federal 26-13-25 1-T Total Depth: 1,384'

Proposed NSL Producing Zone: Basin Fruitland Coal Gas

NSL Acreage Dedication: 320 acres (north half Section 25)

Location: 200' FNL & 2180' FWL Sec. 25, T. 26 N., R. 13 W.,
San Juan County, NM on Federal lease NMNM-7787

Approximate Location: ≈18 air miles south of Farmington, NM


Applicant Name: Pogo Producing Company (432) 685-8100

Applicant's Address: P. O. Box 10340, Midland, TX 79702-7340

Submittal Information: Application for a nonstandard location will be filed with the NM Oil Conservation Division. If they determine the application complies with the applicable regulations, then it will be approved. The New Mexico Oil Conservation Division address is 1220 South St. Francis Dr. Santa Fe, NM 87505. Their phone number is (505) 476-3440.

stions.

Sincerely,


Brian Wood

7004 3360 0007 4920 6424

U.S. Postal Service™
CERTIFIED MAIL™ RECEIPT
(Domestic Mail Only; No Insurance Coverage Provided)
For delivery information visit our website at www.usps.com

GALLUP, NM 87301

Postage	\$ 0.39
Certified Fee	2.40
Return Receipt Fee (Endorsement Required)	1.85
Restricted Delivery Fee (Endorsement Required)	
Total Postage & Fees	\$ 4.64

UNIT ID# 0991
Postmark Here
Clerk: X75SCB
06/02/06

Sent To
BIA
PO Box 1060
Gallup NM 87301

PS Form 3800, June 2002

EXHIBIT H

PERMITS WEST, INC.

PROVIDING PERMITS for LAND USERS

17 Merano Loop, Santa Fe, New Mexico 87508

(505) 466-8120

June 2, 2006

Bureau of Land Management
1235 LaPlata Highway
Farmington, NM 87401

As required by New Mexico Oil Conservation Division Rules, I am notifying you of the following nonstandard location (NSL) for a well. This letter is a notice only. No action is needed unless you have questions or objections.

Pogo Producing Company is applying to produce its Gallegos Federal 26-13-25 1-T gas well. The minimum state distance for such a gas well is 660' from a quarter section line. The proposed well is 460' further north than is standard. Thus, it is a nonstandard location. The NSL is due to proposed irrigation fields. It is 2,180' from the closest lease boundary.

Well Name: Gallegos Federal 26-13-25 1-T Total Depth: 1,384'

Proposed NSL Producing Zone: Basin Fruitland Coal Gas

NSL Acreage Dedication: 320 acres (north half Section 25)

Location: 200' FNL & 2180' FWL Sec. 25, T. 26 N., R. 13 W.,

San Juan County, NM on Federal lease NMNM-7787

Approximate Location: ≈18 air miles south of Farmington, NM

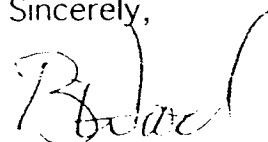
Applicant Name: Pogo Producing Company (432) 685-8100

Applicant's Address: P. O. Box 10340, Midland, TX 79702-7340

Submittal Information: Application for a nonstandard location will be filed with the NM Oil Conservation Division. If they determine the application complies with the applicable regulations, then it will be approved. The New Mexico Oil Conservation Division address is 1220 South St. Francis Dr. Santa Fe, NM 87505. Their phone number is (505) 476-3440.

questions.

Sincerely,



Brian Wood

EXHIBIT H

U.S. Postal Service™
CERTIFIED MAIL™ RECEIPT
(Domestic Mail Only; No Insurance Coverage Provided)

For delivery information visit our website at www.usps.com

FARMINGTON, NM 87401

Postage	\$ 0.39	UNIT ID: 0991 Postmark Here Clerk: X755CB 06/02/06
Certified Fee	2.40	
Return Receipt Fee (Endorsement Required)	1.85	
Restricted Delivery Fee (Endorsement Required)		
Total Postage & Fees	\$ 4.64	

Sent To: BLM
Street, Apt. No.,
or PO Box No. 1235 LaPlata
City, State, ZIP+4 Farmington NM 87401
PS Form 3800, June 2002 See Reverse for Instructions

PERMITS WEST, INC.
PROVIDING PERMITS for LAND USERS
17 Merano Loop, Santa Fe, New Mexico 87508 (505) 466-8120

June 2, 2006

BWAB Ltd. Co.
475 17th st., Suite 1600
Denver, CO 80202

As required by New Mexico Oil Conservation Division Rules, I am notifying you of the following nonstandard location (NSL) for a well. This letter is a notice only. No action is needed unless you have questions or objections.

Pogo Producing Company is applying to produce its Gallegos Federal 26-13-25 1-T gas well. The minimum state distance for such a gas well is 660' from a quarter section line. The proposed well is 460' further north than is standard. Thus, it is a nonstandard location. The NSL is due to proposed irrigation fields. It is 2,180' from the closest lease boundary.

Well Name: Gallegos Federal 26-13-25 1-T Total Depth: 1,384'

Proposed NSL Producing Zone: Basin Fruitland Coal Gas

NSL Acreage Dedication: 320 acres (north half Section 25)

Location: 200' FNL & 2180' FWL Sec. 25, T. 26 N., R. 13 W.,
San Juan County, NM on Federal lease NMNM-7787

Approximate Location: ≈18 air miles south of Farmington, NM

Applicant Name: Pogo Producing Company (432) 685-8100

Applicant's Address: P. O. Box 10340, Midland, TX 79702-7340

Submittal Information: Application for a nonstandard location will be filed with the NM Oil Conservation Division. If they determine the application complies with the applicable regulations, then it will be approved. The New Mexico Oil Conservation Division address is 1220 South St. Francis Dr. Santa Fe, NM 87505. Their phone number is (505) 476-3440.

estions.

Sincerely,

Brian Wood
Brian Wood

EXHIBIT H

7004 1160 0007 4910 6431

U.S. Postal Service™	
CERTIFIED MAIL™ RECEIPT	
(Domestic Mail Only; No Insurance Coverage Provided)	
For delivery information visit our website at www.usps.com	
DENVER, CO 80202	
Postage	\$ 0.39
Certified Fee	2.40
Return Receipt Fee (Endorsement Required)	1.85
Restricted Delivery Fee (Endorsement Required)	
Total Postage & Fees	\$ 4.64
UNIT ID: 0991	
Postmark Here	
Clerk: X79508	
06/02/06	
Sent To: BWAB	
Street, Apt No. or PO Box No: 475 17th St., #1600	
City, State, ZIP+4: Denver, CO 80202	

PS Form 3800, June 2002 See Reverse for Instructions

PERMITS WEST, INC.
PROVIDING PERMITS for LAND USERS
17 Merano Loop, Santa Fe, New Mexico 87508 (505) 466-8120

June 2, 2006

Patrick Hegarty
P. O. Box 1317
Aztec, NM 87410

Dear Patrick,

As required by New Mexico Oil Conservation Division Rules, I am notifying you of the following nonstandard location (NSL) for a well. This letter is a notice only. No action is needed unless you have questions or objections.

Pogo Producing Company is applying to produce its Gallegos Federal 26-13-25 1-T gas well. The minimum state distance for such a gas well is 660' from a quarter section line. The proposed well is 460' further north than is standard. Thus, it is a nonstandard location. The NSL is due to proposed irrigation fields. It is 2,180' from the closest lease boundary.

Well Name: Gallegos Federal 26-13-25 1-T Total Depth: 1,384'

Proposed NSL Producing Zone: Basin Fruitland Coal Gas

NSL Acreage Dedication: 320 acres (north half Section 25)

Location: 200' FNL & 2180' FWL Sec. 25, T. 26 N., R. 13 W.,

San Juan County, NM on Federal lease NMNM-7787

Approximate Location: ~18 air miles south of Farmington, NM

Applicant Name: Pogo Producing Company (432) 685-8100

Applicant's Address: P. O. Box 10340, Midland, TX 79702-7340

Submittal Information: Application for a nonstandard location will be filed with the NM Oil Conservation Division. If they determine the application complies with the applicable regulations, then it will be approved. The New Mexico Oil Conservation Division address is 1220 South St. Francis Dr. Santa Fe, NM 87501. Phone number is (505) 476-3440.

questions.

Sincerely,

Brian Wood
Brian Wood

EXHIBIT H

U.S. Postal Service™
CERTIFIED MAIL™ RECEIPT
(Domestic Mail Only; No Insurance Coverage Provided)
For delivery information visit our website at www.usps.com

AZTEC, NM 87410	
Postage	\$ 0.39
Certified Fee	2.40
Return Receipt Fee (Endorsement Required)	1.85
Restricted Delivery Fee (Endorsement Required)	
Total Postage & Fees	\$ 4.64
UNIT ID: 0991	
Postmark Here	
Clerk: X755CB	
06/02/06	

Sent To: *Hegarty*
Street, Apt. No., or PO Box No.: *P.O. Box 1317*
City, State, ZIP+4: *Aztec NM 87410*

PS Form 3800, June 2002 See Reverse for Instructions

PERMITS WEST, INC.
PROVIDING PERMITS for LAND USERS
47 Arizona Loop, Santa Fe, New Mexico 87508 (505) 466-8120

June 2, 2006

Merrion Oil & Gas Corp.
610 Reilly Ave.
Farmington, NM 87401

Dear Heidi,

As required by New Mexico Oil Conservation Division Rules, I am notifying you of the following nonstandard location (NSL) for a well. This letter is a notice only. No action is needed unless you have questions or objections.

Pogo Producing Company is applying to produce its Gallegos Federal 26-13-25 1-T gas well. The minimum state distance for such a gas well is 660' from a quarter section line. The proposed well is 460' further north than is standard. Thus, it is a nonstandard location. The NSL is due to proposed irrigation fields. It is 2,180' from the closest lease boundary.

Well Name: Gallegos Federal 26-13-25 1-T Total Depth: 1,384'

Proposed NSL Producing Zone: Basin Fruitland Coal Gas

NSL Acreage Dedication: 320 acres (north half Section 25)

Location: 200' FNL & 2180' FWL Sec. 25, T. 26 N., R. 13 W.,

San Juan County, NM on Federal lease NMNM-7787

Approximate Location: ~18 air miles south of Farmington, NM

Applicant Name: Pogo Producing Company (432) 685-8100

Applicant's Address: P. O. Box 10340, Midland, TX 79702-7340

Submittal Information: Application for a nonstandard location will be filed with the NM Oil Conservation Division. If they determine the application complies with the applicable regulations, then it will be approved. The New Mexico Oil Conservation Division address is 1220 South St. Francis Dr. Santa Fe, NM 87505. Phone number is (505) 476-3440.

Questions.

Sincerely,

Brian Wood

EXHIBIT H

U.S. Postal ServiceTM
CERTIFIED MAILTM RECEIPT
(Domestic Mail Only; No Insurance Coverage Provided)
For delivery information visit our website at www.usps.com

FARMINGTON, NM 87401	
Postage	\$ 0.39
Certified Fee	2.40
Return Receipt Fee (Endorsement Required)	1.85
Restricted Delivery Fee (Endorsement Required)	
Total Postage & Fees	\$ 4.64

UNIT ID: 0991
Postmark Here
Clerk: X755CB
06/02/06

Sent To: Merrion
Street, Apt. No., or PO Box No: 610 Reilly Ave.
City, State, ZIP+4: Farmington NM 87401

PS Form 3800, June 2002 See Reverse for Instructions

PERMITS WEST. INC.
PROVIDING PERMITS for LAND USERS
67 Arroyo Loop, Santa Fe, New Mexico 87508 (505) 466-8120

June 2, 2006

Pendragon Resources LP
621 17th St., #750
Denver, CO 80293

As required by New Mexico Oil Conservation Division Rules, I am notifying you of the following nonstandard location (NSL) for a well. This letter is a notice only. No action is needed unless you have questions or objections.

Pogo Producing Company is applying to produce its Gallegos Federal 26-13-25 1-T gas well. The minimum state distance for such a gas well is 660' from a quarter section line. The proposed well is 460' further north than is standard. Thus, it is a nonstandard location. The NSL is due to proposed irrigation fields. It is 2,180' from the closest lease boundary.

Well Name: Gallegos Federal 26-13-25 1-T Total Depth: 1,384'

Proposed NSL Producing Zone: Basin Fruitland Coal Gas

NSL Acreage Dedication: 320 acres (north half Section 25)

Location: 200' FNL & 2180' FWL Sec. 25, T. 26 N., R. 13 W.,
San Juan County, NM on Federal lease NMNM-7787

Approximate Location: ~18 air miles south of Farmington, NM


Applicant Name: Pogo Producing Company (432) 685-8100

Applicant's Address: P. O. Box 10340, Midland, TX 79702-7340

Submittal Information: Application for a nonstandard location will be filed with the NM Oil Conservation Division. If they determine the application complies with the applicable regulations, then it will be approved. The New Mexico Oil Conservation Division address is 1220 South St. Francis Dr. Santa Fe, NM 87505. Their phone number is (505) 476-3440.

estions.

Sincerely,



Brian Wood

EXHIBIT H

2004 JUN 02 0007 4910 6462

U.S. Postal Service™	
CERTIFIED MAIL™ RECEIPT	
(Domestic Mail Only; No Insurance Coverage Provided)	
For delivery information visit our website at www.usps.com	
DENVER, CO 80293	
Postage	\$ 0.39
Certified Fee	2.40
Return Receipt Fee (Endorsement Required)	1.85
Restricted Delivery Fee (Endorsement Required)	
Total Postage & Fees	\$ 4.64
UNIT ID: 0991	
Postmark Here	
Clerk: X75508	
06/02/06	
Sent To: Pendragon	
Street, Apt. No., or PO Box No. 621 17th St, #750	
City, State, ZIP+4 Denver CO 80293	

PS Form 3800, June 2005

PERMITS WEST, INC.

PROVIDING PERMITS for LAND USERS

47 Arando Loop, Santa Fe, New Mexico 87508

(505) 466-8120

June 2, 2006

Running Horse Production Co. LLC
P. O. Box 369
Ignacio, CO 81137

As required by New Mexico Oil Conservation Division Rules, I am notifying you of the following nonstandard location (NSL) for a well. This letter is a notice only. No action is needed unless you have questions or objections.

Pogo Producing Company is applying to produce its Gallegos Federal 26-13-25 1-T gas well. The minimum state distance for such a gas well is 660' from a quarter section line. The proposed well is 460' further north than is standard. Thus, it is a nonstandard location. The NSL is due to proposed irrigation fields. It is 2,180' from the closest lease boundary.

Well Name: Gallegos Federal 26-13-25 1-T Total Depth: 1,384'

Proposed NSL Producing Zone: Basin Fruitland Coal Gas

NSL Acreage Dedication: 320 acres (north half Section 25)

Location: 200' FNL & 2180' FWL Sec. 25, T. 26 N., R. 13 W.,

San Juan County, NM on Federal lease NMNM-7787

Approximate Location: ~18 air miles south of Farmington, NM

Applicant Name: Pogo Producing Company (432) 685-8100

Applicant's Address: P. O. Box 10340, Midland, TX 79702-7340

Submittal Information: Application for a nonstandard location will be filed with the NM Oil Conservation Division. If they determine the application complies with the applicable regulations, then it will be approved. The New Mexico Oil Conservation Division address is 1220 South St. Francis Dr. Santa Fe, NM 87505. Their phone number is (505) 476-3440.

Questions.

Sincerely,

Brian Wood

EXHIBIT H

2004 1160 0007 4930 6486

U.S. Postal Service™	
CERTIFIED MAIL™ RECEIPT	
(Domestic Mail Only; No Insurance Coverage Provided)	
For delivery information visit our website at www.usps.com	
IGNACIO, CO 81137	
Postage	\$ 0.39
Certified Fee	2.40
Return Receipt Fee (Endorsement Required)	1.85
Restricted Delivery Fee (Endorsement Required)	
Total Postage & Fees	\$ 4.64
UNIT ID: 0991	
Postmark Here	
Clerk: X753CB	
06/02/06	
Sent To: Running Horse	
Street, Apt. No., or PO Box No. PO Box 369	
City, State, ZIP+4 Ignacio CO 81137	
PS Form 3800, June 2002 See Reverse for Instructions	

PERMITS WEST, INC.

PROVIDING PERMITS for LAND USERS

17 Merano Loop, Santa Fe, New Mexico 87508

(505) 466-8120

June 2, 2006

Running Horse Production Co. LLC
116 Mouache Dr.
Ignacio, CO 81137

As required by New Mexico Oil Conservation Division Rules, I am notifying you of the following nonstandard location (NSL) for a well. This letter is a notice only. No action is needed unless you have questions or objections.

Pogo Producing Company is applying to produce its Gallegos Federal 26-13-25 1-T gas well. The minimum state distance for such a gas well is 660' from a quarter section line. The proposed well is 460' further north than is standard. Thus, it is a nonstandard location. The NSL is due to proposed irrigation fields. It is 2,180' from the closest lease boundary.

Well Name: Gallegos Federal 26-13-25 1-T Total Depth: 1,384'

Proposed NSL Producing Zone: Basin Fruitland Coal Gas

NSL Acreage Dedication: 320 acres (north half Section 25)

Location: 200' FNL & 2180' FWL Sec. 25, T. 26 N., R. 13 W.,
San Juan County, NM on Federal lease NMNM-7787

Approximate Location: ~18 air miles south of Farmington, NM

Applicant Name: Pogo Producing Company (432) 685-8100

Applicant's Address: P. O. Box 10340, Midland, TX 79702-7340

Submittal Information: Application for a nonstandard location will be filed with the NM Oil Conservation Division. If they determine the application complies with the applicable regulations, then it will be approved. The New Mexico Oil Conservation Division address is 1220 South St. Francis Dr. Santa Fe, NM 87505. Their phone number is (505) 476-3440.

Questions.

Sincerely,

Brian Wood
Brian Wood

EXHIBIT H

7004 1160 0002 4910 6474

U.S. Postal Service™ CERTIFIED MAIL™ RECEIPT (Domestic Mail Only; No Insurance Coverage Provided)		
For delivery information visit our website at www.usps.com		
IGNACIO, CO 81137		
Postage	\$ 0.39	UNIT ID: 0991
Certified Fee	2.40	
Return Receipt Fee (Endorsement Required)	1.85	
Restricted Delivery Fee (Endorsement Required)		
Total Postage & Fees	\$ 4.64	
Postmark Here		
Clerk: X7SPCB		
06/02/06		
Sent To: Running Horse		
Street, Apt. No., or PO Box No. 116 Mouache Dr		
City, State, ZIP+4 Ignacio CO 81137		
See Reverse for Instructions		

PERMITS WEST, INC.

PROVIDING PERMITS for LAND USERS

17 Merano Loop, Santa Fe, New Mexico 87508

(505) 466-8120

June 2, 2006

Running Horse Production Co. LLC
P. O. Box 369
Ignacio, CO 81137

As required by New Mexico Oil Conservation Division Rules, I am notifying you of the following nonstandard location (NSL) for a well. This letter is a notice only. No action is needed unless you have questions or objections.

Pogo Producing Company is applying to produce its Gallegos Federal 26-13-25 1-T gas well. The minimum state distance for such a gas well is 660' from a quarter section line. The proposed well is 460' further north than is standard. Thus, it is a nonstandard location. The NSL is due to proposed irrigation fields. It is 2,180' from the closest lease boundary.

Well Name: Gallegos Federal 26-13-25 1-T Total Depth: 1,384'

Proposed NSL Producing Zone: Basin Fruitland Coal Gas

NSL Acreage Dedication: 320 acres (north half Section 25)

Location: 200' FNL & 2180' FWL Sec. 25, T. 26 N., R. 13 W.,

San Juan County, NM on Federal lease NMNM-7787

Approximate Location: ~18 air miles south of Farmington, NM

Applicant Name: Pogo Producing Company (432) 685-8100

Applicant's Address: P. O. Box 10340, Midland, TX 79702-7340

Submittal Information: Application for a nonstandard location will be filed with the NM Oil Conservation Division. If they determine the application complies with the applicable regulations, then it will be approved. The New Mexico Oil Conservation Division address is 1220 South St. Francis Dr. Santa Fe, NM 87505. Their phone number is (505) 476-3440.

estions.

Sincerely,

Brian Wood

EXHIBIT H

2004 2160 0007 4910 6486

U.S. Postal Service™	
CERTIFIED MAIL™ RECEIPT	
<i>(Domestic Mail Only; No Insurance Coverage Provided)</i>	
For delivery information visit our website at www.usps.com	
IGNACIO, CO 81137	
Postage	\$ 0.39
Certified Fee	2.40
Return Receipt Fee (Endorsement Required)	1.85
Restricted Delivery Fee (Endorsement Required)	
Total Postage & Fees	\$ 4.64
UNIT ID: 0991	
Postmark Here	
Clerk: X753CB	
06/02/06	
Sent To	
Running Horse	
Street, Apt. No., or PO Box No.	
PO Box 369	
City, State, ZIP+4	
Ignacio CO 81137	
PS Form 3800, June 2002	
See Reverse for Instructions	

PERMITS WEST, INC.
PROVIDING PERMITS for LAND USERS
17 Alvarado Loop, Santa Fe, New Mexico 87508 (505) 466-8120

June 2, 2006

T. H. McElvain Oil & Gas Ltd. Partnership
P. O. Box 2148
Santa Fe, NM 87504

As required by New Mexico Oil Conservation Division Rules, I am notifying you of the following nonstandard location (NSL) for a well. This letter is a notice only. No action is needed unless you have questions or objections.

Pogo Producing Company is applying to produce its Gallegos Federal 26-13-25 1-T gas well. The minimum state distance for such a gas well is 660' from a quarter section line. The proposed well is 460' further north than is standard. Thus, it is a nonstandard location. The NSL is due to proposed irrigation fields. It is 2,180' from the closest lease boundary.

Well Name: Gallegos Federal 26-13-25 1-T Total Depth: 1,384'

Proposed NSL Producing Zone: Basin Fruitland Coal Gas

NSL Acreage Dedication: 320 acres (north half Section 25)

Location: 200' FNL & 2180' FWL Sec. 25, T. 26 N., R. 13 W.,
San Juan County, NM on Federal lease NMNM-7787

Approximate Location: ~18 air miles south of Farmington, NM

Applicant Name: Pogo Producing Company (432) 685-8100

Applicant's Address: P. O. Box 10340, Midland, TX 79702-7340

Submittal Information: Application for a nonstandard location will be filed with the NM Oil Conservation Division. If they determine the application complies with the applicable regulations, then it will be approved. The New Mexico Oil Conservation Division address is 1220 South St. Francis Dr. Santa Fe, NM 87505. Their phone number is (505) 476-3440.

Questions.

Sincerely,

Brian Wood
Brian Wood

EXHIBIT H

2004 1160 0007 4910 6493

U.S. Postal Service™	
CERTIFIED MAIL™ RECEIPT	
(Domestic Mail Only; No Insurance Coverage Provided)	
For delivery information visit our website at www.usps.com	
SANTA FE, NM 87504	
Postage	\$ 0.39
Certified Fee	2.40
Return Receipt Fee (Endorsement Required)	1.85
Restricted Delivery Fee (Endorsement Required)	
Total Postage & Fees	\$ 4.64
UNIT ID: 0991	
Postmark Here	
Clerk: X7S5CB	
06/02/06	
Sent To	
McElvain	
PO Box 2148	
SF NM 87504	

PS Form 3800, June 2003 See Reverse for Instructions

PERMITS WEST, INC.

PROVIDING PERMITS for LAND USERS

17 Arano Loop, Santa Fe, New Mexico 87508

(505) 466-8120

June 2, 2006

Vallecitos Gas LLC
1318 Summerwood Lane
Richardson, TX 75081

As required by New Mexico Oil Conservation Division Rules, I am notifying you of the following nonstandard location (NSL) for a well. This letter is a notice only. No action is needed unless you have questions or objections.

Pogo Producing Company is applying to produce its Gallegos Federal 26-13-25 1-T gas well. The minimum state distance for such a gas well is 660' from a quarter section line. The proposed well is 460' further north than is standard. Thus, it is a nonstandard location. The NSL is due to proposed irrigation fields. It is 2,180' from the closest lease boundary.

Well Name: Gallegos Federal 26-13-25 1-T Total Depth: 1,384'

Proposed NSL Producing Zone: Basin Fruitland Coal Gas

NSL Acreage Dedication: 320 acres (north half Section 25)

Location: 200' FNL & 2180' FWL Sec. 25, T. 26 N., R. 13 W.,

San Juan County, NM on Federal lease NMNM-7787

Approximate Location: ≈18 air miles south of Farmington, NM

Applicant Name: Pogo Producing Company (432) 685-8100

Applicant's Address: P. O. Box 10340, Midland, TX 79702-7340

Submittal Information: Application for a nonstandard location will be filed with the NM Oil Conservation Division. If they determine the application complies with the applicable regulations, then it will be approved. The New Mexico Oil Conservation Division address is 1220 South St. Francis Dr. Santa Fe, NM 87505. Their phone number is (505) 476-3440.

estions.

Sincerely,

Brian Wood
Brian Wood

EXHIBIT H

U.S. Postal Service™
CERTIFIED MAIL™ RECEIPT
(Domestic Mail Only; No Insurance Coverage Provided)

For delivery information visit our website at www.usps.com

RICHARDSON, TX 75081

Postage	\$ 0.39
Certified Fee	2.40
Return Receipt Fee (Endorsement Required)	1.85
Restricted Delivery Fee (Endorsement Required)	
Total Postage & Fees	\$ 4.64

UNIT ID: 0991

Postmark
Here

Clerk: X755CB

06/02/06

Sent To

Street, Apt. No.,
or PO Box No.

City, State, ZIP+4

Vallecitos
1318 Summerwood Lane
Richardson TX 75081

PS Form 3800, June 2002

See Reverse for Instructions

7004 1160 0007 4930 6516

PERMITS WEST.INC.
PROVIDING PERMITS for LAND USERS
17 Arando Loop, Santa Fe, New Mexico 87508 (505) 466-8120

June 2, 2006

Whiting Oil & Gas Ltd. Corp.
1700 Broadway, #2300
Denver, CO 80290

As required by New Mexico Oil Conservation Division Rules, I am notifying you of the following nonstandard location (NSL) for a well. This letter is a notice only. No action is needed unless you have questions or objections.


Pogo Producing Company is applying to produce its Gallegos Federal 26-13-25 1-T gas well. The minimum state distance for such a gas well is 660' from a quarter section line. The proposed well is 460' further north than is standard. Thus, it is a nonstandard location. The NSL is due to proposed irrigation fields. It is 2,180' from the closest lease boundary.

Well Name: Gallegos Federal 26-13-25 1-T Total Depth: 1,384'
Proposed NSL Producing Zone: Basin Fruitland Coal Gas
NSL Acreage Dedication: 320 acres (north half Section 25)
Location: 200' FNL & 2180' FWL Sec. 25, T. 26 N., R. 13 W.,
San Juan County, NM on Federal lease NMNM-7787
Approximate Location: ~18 air miles south of Farmington, NM
Applicant Name: Pogo Producing Company (432) 685-8100
Applicant's Address: P. O. Box 10340, Midland, TX 79702-7340

Submittal Information: Application for a nonstandard location will be filed with the NM Oil Conservation Division. If they determine the application complies with the applicable regulations, then it will be approved. The New Mexico Oil Conservation Division address is 1220 South St. Francis Dr. Santa Fe, NM 87505. Their phone number is (505) 476-3440.

Questions.

Sincerely,



Brian Wood

EXHIBIT H

2004 1160 0002 4910 6509

U.S. Postal Service™	
CERTIFIED MAIL™ RECEIPT	
(Domestic Mail Only; No Insurance Coverage Provided)	
For delivery information visit our website at www.usps.com	
DENVER, CO 80290	
Postage	\$ 0.39
Certified Fee	2.40
Return Receipt Fee (Endorsement Required)	1.85
Restricted Delivery Fee (Endorsement Required)	
Total Postage & Fees	\$ 4.64
UNIT ID# 0991	
Postmark Here	
Clerk: X755CB	
06/02/06	
Sent To	
Whiting	
Street, Apt. No., or PO Box No.	
1700 Broadway, #2300	
City, State, ZIP+4	
Denver CO 80290	

PS Form 3800, June 2002 See Reverse for Instructions