

ConocoPhillips

DATE IN 6/2/06	SUSPENSE 6-22-06	ENGINEER MIKE STOGNER	LOGGED IN 6/2/06	TYPE NSL	APP NO. pTDS0615349294
----------------	------------------	-----------------------	------------------	----------	------------------------

ABOVE THIS LINE FOR DIVISION USE ONLY

NEW MEXICO OIL CONSERVATION DIVISION

- Engineering Bureau -

1220 South St. Francis Drive, Santa Fe, NM 87505



ADMINISTRATIVE APPLICATION CHECKLIST

THIS CHECKLIST IS MANDATORY FOR ALL ADMINISTRATIVE APPLICATIONS FOR EXCEPTIONS TO DIVISION RULES AND REGULATIONS WHICH REQUIRE PROCESSING AT THE DIVISION LEVEL IN SANTA FE

Application Acronyms:

[NSL-Non-Standard Location] [NSP-Non-Standard Proration Unit] [SD-Simultaneous Dedication]
[DHC-Downhole Commingling] [CTB-Lease Commingling] [PLC-Pool/Lease Commingling]
[PC-Pool Commingling] [OLS - Off-Lease Storage] [OLM-Off-Lease Measurement]
[WFX-Waterflood Expansion] [PMX-Pressure Maintenance Expansion]
[SWD-Salt Water Disposal] [IPI-Injection Pressure Increase]
[EOR-Qualified Enhanced Oil Recovery Certification] [PPR-Positive Production Response]

[1] TYPE OF APPLICATION - Check Those Which Apply for [A]

[A] Location - Spacing Unit - Simultaneous Dedication
☒ NSL ☐ NSP ☐ SD

Check One Only for [B] or [C]

[B] Commingling - Storage - Measurement
☐ DHC ☐ CTB ☐ PLC ☐ PC ☐ OLS ☐ OLM

[C] Injection - Disposal - Pressure Increase - Enhanced Oil Recovery
☐ WFX ☐ PMX ☐ SWD ☐ IPI ☐ EOR ☐ PPR

[D] Other: Specify _____

[2] NOTIFICATION REQUIRED TO: - Check Those Which Apply, or Does Not Apply

[A] ☐ Working, Royalty or Overriding Royalty Interest Owners
[B] ☐ Offset Operators, Leaseholders or Surface Owner
[C] ☐ Application is One Which Requires Published Legal Notice
[D] ☐ Notification and/or Concurrent Approval by BLM or SLO
U.S. Bureau of Land Management - Commissioner of Public Lands, State Land Office
[E] ☐ For all of the above, Proof of Notification or Publication is Attached, and/or,
[F] ☐ Waivers are Attached

[3] SUBMIT ACCURATE AND COMPLETE INFORMATION REQUIRED TO PROCESS THE TYPE OF APPLICATION INDICATED ABOVE.

[4] CERTIFICATION: I hereby certify that the information submitted with this application for administrative approval is accurate and complete to the best of my knowledge. I also understand that no action will be taken on this application until the required information and notifications are submitted to the Division.

Note: Statement must be completed by an individual with managerial and/or supervisory capacity.

Print or Type Name

Signature

Title

Date

e-mail Address



P.O. Box 4289
Farmington, NM 87499-4289

2006 JUN 2 AM 11 56

Sent Overnight UPS

May 31, 2006

Mr. Michael Stogner
New Mexico Oil Conservation Division
1220 South St. Francis Drive
Santa Fe, New Mexico 87504

Re: Non-Standard Location Application
San Juan 31-6 Unit #40M
1916' FNL & 469' FEL, Sec. 1, T30N, R6W
API- #30-045-26932

Dear Mr. Stogner:

This is a request for administrative approval for a non-standard gas well location in the Basin Dakota and Blanco Mesaverde pools.

The San Juan 31-6 Unit #40M is staked at an unorthodox location due to large archaeological site that extends from the west edge of the proposed location, west approximately 1000 feet. As a result, no suitable location could be found within the window. Consequently, this location was staked non-standard for the Dakota and Mesaverde formations, to avoid the archaeological site. See the attached statement from the Archaeological Surveying Company for further clarification.

To comply with the New Mexico Oil Conservation Division rules, we are submitting the following for your approval of this non-standard location:

1. C102 plat showing location of the well
2. Copy of approved APD (top page)
3. Plat showing offset owners/operators,
4. Affidavit of notification of offset owner/operators
5. Statement from Archaeological Consultant verifying archeology.


A copy of this application is being submitted to all offset owners/operators by certified mail with a request that they furnish your office in Santa Fe a Waiver of Objection and return one copy to this office.

Sincerely,

Patsy Clugston
Regulatory Specialist

Re: San Juan 31-6 Unit #40M
1916' FNL & 469' FEL, Sec. 1, T30N, R6W
API- #30-045-26932

I hereby certify that the following offset owners/operators have been notified by certified mail of our application for administrative approval for non-standard well location of the above well.



BP America Production Company
Attn Karen Clay
San Juan BU
West Lake 1 Room 19.179
501 Westlake Park Blvd
Houston, TX 77079

Coastline Petroleum Com
P.O. Box 841080
Dallas, TX 75284

Dugan Production Corporation
P.O. Box 420
Farmington, NM 87499-0420

Four Star Oil & Gas Company
Attn Barbara Nelms
P.O. Box 36366
Houston, TX 77236

Langdon D Harrison Revoc Trust B
C/O Zia Data Search
Jacqueline M Harrison Succ Trustee
P.O. Drawer 2188
Roswell, NM 88202

Mar Oil & Gas Corp. Inc.
M A Romero President
P.O. Box 5155
Santa Fe, NM 87502

Navatex Energy LP
C/O Zia Data Search Corp/Agent
P.O. Box 2188
Roswell, NM 88202-2188

Providence Minerals LLC
14860 Montfort Dr. Ste 209
Dallas, TX 75254

Rio Aribasgas LTD
Attn Eddye Dreyer Agenat
4925 Greenville Ave Ste 900
Dallas, TX 75206

Ruth Zimmerman Trust
Hazel Hart AIF
842 Muirlands Vista Way
La Jolla, CA 92037

The Tinmil
C/O Robert Tinnin
500 Marquette NW Ste 1300
Albuquerque, NM 87102

Thomas P. Tinnin
P.O. Box 1885
Albuquerque, NM 87103

Williams Production Company
One Williams Center
P.O. Box 3102 MD25-1
Tulsa, OK 74101

WORKING INTEREST OWNERS

SAN JUAN 30-5 DK , PA NUMBER 6880115001

THOMAS P TINNIN

CONOCOPHILLIPS COMPANY

DUGAN PRODUCTION CORPORATION

LANGDON D HARRISON REVOC TRUST B

MAR OIL AND GAS CORP INC

NAVATEX ENERGY LP

PROVIDENCE MINERALS LLC

RIO ARIBAGAS LTD

RUTH ZIMMERMAN TRUST

THE TINMIL

BP AMERICA PRODUCTION COMPANY

SAN JUAN 30-5 MV , PA NUMBER 6880465000

CONOCOPHILLIPS COMPANY

WILLIAMS PRODUCTION COMPANY

DUGAN PRODUCTION CORPORATION

FOUR STAR OIL & GAS COMPANY

LANGDON D HARRISON REVOC TRUST B

MAR OIL AND GAS CORP INC

NAVATEX ENERGY LP

PROVIDENCE MINERALS LLC

RIO ARIBAGAS LTD

Friday, May 26, 2006

Page 1 of 2

RUTH ZIMMERMAN TRUST

THE TINMIL

THOMAS P TINNIN

COASTLINE PETROLEUM CO

State of New Mexico
Energy, Minerals & Natural Resources Department
OIL CONSERVATION DIVISION
1220 South St. Francis Dr.
Santa Fe, NM 87505

District I
1825 N. French Dr., Hobbs, NM 88240
District II
1301 W. Grand Avenue, Artesia, NM 88210
District III
1000 Rio Brazos Rd., Aztec, NM 87410
District IV
1220 S. St. Francis Dr., Santa Fe, NM 87505

Form C-102
Revised June 10, 2003
Submit to Appropriate District Office
State Lease - 4 Copies
Fee Lease - 3 Copies

☐ AMENDED REPORT

WELL LOCATION AND ACREAGE DEDICATION PLAT

API Number 30-039-26932	Pool Code 74629	71549	Pool Name DAKOTA / MESAVERDE 72319
Property Code A650263-A65044	31328	Property Name SAN JUAN 31-6 UNIT	Well Number 40M
GRID No. 217817	Operator Name CONOCOPHILLIPS COMPANY		Elevation 6435

Surface Location							
UL or lot no. H	Section 1	Township 30N	Range 06W	Lot 9	Feet from the North/South line 1916	Feet from the East/West line 469	County RIO ARriba

Bottom Hole Location If Different From Surface							
UL or lot no.	Section	Township	Range	Lot	Feet from the North/South line	Feet from the East/West line	County
Dedicated Acres: 1/2 272.5 E/2 228.4							
Joint or Infill Consolidation Code: Order No.							

NO ALLOWABLE WILL BE ASSIGNED TO THIS COMPLETION UNTIL ALL INTERESTS HAVE BEEN CONSOLIDATED OR A NON-STANDARD UNIT HAS BEEN APPROVED BY THE DIVISION

16

17

OPERATOR CERTIFICATION
I hereby certify that the information contained herein is true and complete to the best of my knowledge and belief.
Signature: *Virgil Chavez*
Printed Name: **Virgil Chavez**
Title and E-mail Address: **Projects & Operations Lead**
Date: **March 22, 2006**

18

SURVEYOR CERTIFICATION
I hereby certify that the well location shown on this plat was plotted from field notes of actual surveys made by me or under my supervision, and that the same is true and correct to the best of my belief.
Date of Survey: **10/24/04**
Signature: *Henry P. Brachmeyer, Jr.*
Printed Name: **HENRY P. BRACHMEYER, JR.**
Title: **REGISTERED SURVEYOR**
New Mexico
11353

19

20

UNITED STATES
DEPARTMENT OF THE INTERIOR
BUREAU OF LAND MANAGEMENT

FORM APPROVED
OMB No. 1004-0137
Expires March 31, 2007


APPLICATION FOR PERMIT TO DRILL OR REENTER

1a. Type of work: <input checked="" type="checkbox"/> DRILL <input type="checkbox"/> REENTER		5. Lease Serial No. NM-012299
1b. Type of Well: <input type="checkbox"/> Oil Well <input checked="" type="checkbox"/> Gas Well <input type="checkbox"/> Other <input type="checkbox"/> Single Zone <input type="checkbox"/> Multiple Zone		6. If Indian, Allottee or Tribe Name
2. Name of Operator ConocoPhillips Company		7. If Unit or CA Agreement, Name and No.
3a. Address 4001 Penbrook, Odessa, TX 79762	3b. Phone No. (include area code) 432-368-1230	8. Lease Name and Well No. SAN JUAN 31-6 UNIT #40M
4. Location of Well (Report location clearly and in accordance with any State requirements, *) At surface SENE 1916 FNL - 469 FEL At proposed prod. zone		9. APL Well No. 30-039-26932
14. Distance in miles and direction from nearest town or post office*		10. Field and Pool, or Exploratory BLANCO MESAVERDE / BASIN DAKOTA
15. Distance from proposed* location to nearest property or lease line, ft. (Also to nearest drig. unit line, if any)	16. No. of acres in lease 386.61 ACRES	11. Sec., T. R. M. or Blk. and Survey or Area SECTION 1, T30N, R6W NMPM
18. Distance from proposed location* to nearest well, drilling, completed, applied for, on this lease, ft.	19. Proposed Depth 7951'	12. County or Parish RIO ARriba
21. Elevations (Show whether DF, KDB, RT, GL, etc.) 6435' GL	22. Approximate date work will start*	13. State NM
17. Spacing Unit dedicated to this well DK: 272.81 ACRES - N/2 MV: 226.61 ACRES - E/2		
20. BLM/BIA Bond No. on file		
23. Estimated duration		


24. Attachments

The following, completed in accordance with the requirements of Onshore Oil and Gas Order No. 1, must be attached to this form:

1. Well plat certified by a registered surveyor.
2. A Drilling Plan.
3. A Surface Use Plan (if the location is on National Forest System Lands, the SUPO must be filed with the appropriate Forest Service office).
4. Bond to cover the operations unless covered by an existing bond on file (see Item 20 above).
5. Operator certification
6. Such other site specific information and/or plans as may be required by the BLM~

25. Signature 	Name (Printed/Typed) Peggy James	Date 04/06/2006
--	-------------------------------------	--------------------

Title
Senior Associate

Approved by (Signature) 	Name (Printed/Typed) AFM	Date 5/8/06
--	-----------------------------	----------------

Title AFM	Office FFO
--------------	---------------

Application approval does not warrant or certify that the applicant holds legal or equitable title to those rights in the subject lease which would entitle the applicant to conduct operations thereon.
Conditions of approval, if any, are attached.

Title 18 U.S.C. Section 1001 and Title 43 U.S.C. Section 1212, make it a crime for any person knowingly and willfully to make to any department or agency of the United States any false, fictitious or fraudulent statements or representations as to any matter within its jurisdiction.

*(Instructions on page 2)

ConocoPhillips Company proposes to drill a directional wellbore to the Blanco Mesaverde / Basin Dakota formations. This well will be drilled and equipped in accordance with the attachments submitted herewith. This application is for APD / ROW.

This well will be downhole commingled pursuant to the terms and conditions outlined in Order R-11363.

[illegible]

San Juan 31-6 Unit 40M proposed location
1916' FNL & 469' FEL

ConPill
SAN JUAN UNIT 31-6 15 40

ConPill
SAN JUAN UNIT 31-6 17-1

8 48
48

53

1


2


30N-6W

[illegible]

**BURLINGTON
RESOURCES**

PLAT





© Unpublished Work, Burlington Resources, Inc.

120.605 - 1" equals 1,717'

GCS North American 1927

Feet	
9	3.709
462.5	2.775
925	1.860

BURLINGTON RESOURCES	
<i>San Juan</i>	
San Juan 31-6 Unit 40M - NSL	
Sec.1 T30N R6W Rio Arriba County New Mexico	
Prepared By:	pgm1
File Number:	Date: 5/25/2006
File Name:	Revised Date: 5/25/2006
	\\burlat01\pgm1\Projects\SJ30-6 Unit 40M NSL.mxd



May 25, 2006

Ms. Patsy Clugston
ConocoPhillips-Burlington Resources
P.O. Box 4289
Farmington, NM 87499

RE: Proposed SJ 31-6 #40M well pad

Dear Patsy:


The SJ 31-6 Unit #40M well pad was staked and archaeologically surveyed in February and March, 2006 by personnel of La Plata Archaeological Consultants. The well was not staked at the original, standard well footages as the land surveyors saw that the well would have been within a large prehistoric archaeological site. During the subsequent archaeological survey of the well pad, which had been previously moved east to 1916 FNL/469 FEL, no cultural resources were found. The large archaeological site to the west (at about 1000 FEL) was noted, but was not recorded, as it lies west of the current survey area.

Let me know if you have any further questions concerning this matter.

Sincerely,


Steven L. Fuller

Post-it® Fax Note	7671	Date	5-25	# of pages	1
To Patsy Clugston		From Steve Fuller			
Co./Dept.		Co.			
Phone #		Phone #			
Fax # 579-4062		Fax #			



Form 3160-3
(February 2005)

UNITED STATES
DEPARTMENT OF THE INTERIOR
BUREAU OF LAND MANAGEMENT

RECEIVED

APPLICATION FOR PERMIT TO DRILL OR REENTER

FORM APPROVED
OMB No. 1004-0137
Expires March 31, 2007

1a. Type of work: <input checked="" type="checkbox"/> DRILL <input type="checkbox"/> REENTER		5. Lease Serial No. NM-012299
1b. Type of Well: <input type="checkbox"/> Oil Well <input checked="" type="checkbox"/> Gas Well <input type="checkbox"/> Other <input type="checkbox"/> Single Zone <input type="checkbox"/> Multiple Zone		6. If Indian, Allottee or Tribe Name
2. Name of Operator ConocoPhillips Company		7. If Unit or CA Agreement, Name and No.
3a. Address 4001 Penbrook, Odessa, TX 79762		8. Lease Name and Well No. SAN JUAN 31-6 UNIT #40M
3b. Phone No. (include area code) 432-368-1230		9. API Well No. 30-039-26932
4. Location of Well (Report location clearly and in accordance with any State requirements, *) At surface SENE 1916 FNL - 469 FEL At proposed prod. zone		10. Field and Pool, or Exploratory BLANCO MESAVERDE / BASIN DAKOTA
14. Distance in miles and direction from nearest town or post office*		11. Sec., T. R. M. or Blk. and Survey or Area SECTION 1, T30N, R6W NMPM H
15. Distance from proposed* location to nearest property or lease line, ft. (Also to nearest drig. unit line, if any)		12. County or Parish RIO ARriba
16. No. of acres in lease 386.61 ACRES		13. State NM
17. Spacing Unit dedicated to this well DK: 272.81 ACRES - N/2 MV: 226.61 ACRES - E/2		
18. Distance from proposed location* to nearest well, drilling, completed, applied for, on this lease, ft. 7951'		20. BLM/BIA Bond No. on file
21. Elevations (Show whether DF, KDB, RT, GL, etc.) 6435' GL		22. Estimated duration
23. Estimated duration		

24. Attachments

The following, completed in accordance with the requirements of Onshore Oil and Gas Order No. 1, must be attached to this form:

- Well plat certified by a registered surveyor.
- A Drilling Plan.
- A Surface Use Plan (if the location is on National Forest System Lands, the SUPO must be filed with the appropriate Forest Service office).
- Bond to cover the operations unless covered by an existing bond on file (see Item 20 above).
- Operator certification
- Such other site specific information and/or plans as may be required by the BLM~

25. Signature <i>Peggy James</i>	Name (Printed/Typed) Peggy James	Date 04/06/2006
-------------------------------------	-------------------------------------	--------------------

Title
Senior Associate

Approved by (Signature) <i>[Signature]</i>	Name (Printed/Typed) AFM	Date 5/8/06
---	-----------------------------	----------------

Title

Office

Application approval does not warrant or certify that the applicant holds legal or equitable title to those rights in the subject lease which would entitle the applicant to conduct operations thereon. Conditions of approval, if any, are attached.

Title 18 U.S.C. Section 1001 and Title 43 U.S.C. Section 1212, make it a crime for any person knowingly and willfully to make to any department or agency of the United States any false, fictitious or fraudulent statements or representations as to any matter within its jurisdiction.

*(Instructions on page 2)

ConocoPhillips Company proposes to drill a directional wellbore to the Blanco Mesaverde / Basin Dakota formations. This well will be drilled and equipped in accordance with the attachments submitted herewith. This application is for APD / ROW.

This well will be downhole commingled pursuant to the terms and conditions outlined in Order R-11363.

This action is subject to technical and procedural review pursuant to 43 CFR 3165.9 and appeal pursuant to 43 CFR 3165.4

DRILLING OPERATIONS AUTHORIZED ARE SUBJECT TO COMPLIANCE WITH ATTACHED "GENERAL REQUIREMENTS".

NMOC

8

State of New Mexico
Energy, Minerals & Natural Resources Department
OIL CONSERVATION DIVISION
1220 South St. Francis Dr.
Santa Fe, NM 87505

District I
1625 N. French Dr., Hobbs, NM 88240
District II
1301 W. Grand Avenue, Artesia, NM 88210
District III
1000 Rio Brazos Rd., Aztec, NM 87410
District IV
1220 S. St. Francis Dr., Santa Fe, NM 87505

Form C-102
Revised June 10, 2003
Submit to Appropriate District Office
State Lease - 4 Copies
Fee Lease - 3 Copies

☐ AMENDED REPORT

WELL LOCATION AND ACREAGE DEDICATION PLAT

API Number 30-039-26932	Pool Code 71629	71599	Pool Name DAKOTA / MESAVERDE	72319
Property Code AG50263 AG50144	31328	SAN JUAN 31-6 UNIT		Well Number 40M
OGMD No. 217817	Operator Name CONOCOPHILLIPS COMPANY			Elevation 6435

Surface Location

LL or lot no.	Section	Township	Range	Lot	Feet from the	North/South line	Feet from the	East/West line	County
H	1	30N	06W	1916	469	NORTH	469	EAST	RIO ARriba

Bottom Hole Location if Different From Surface

LL or lot no.	Section	Township	Range	Lot	Feet from the	North/South line	Feet from the	East/West line	County

Dedicated Acres N/2 272.6 E/2 228.6	Joint or Initial	Consolidation Code	Order No.
DAK 7 NV			

NO ALLOWABLE WILL BE ASSIGNED TO THIS COMPLETION UNTIL ALL INTERESTS HAVE BEEN CONSOLIDATED OR A NON-STANDARD UNIT HAS BEEN APPROVED BY THE DIVISION

<p>16</p> <p>WEST 4505.16'</p> <p>5272.74'</p> <p>5272.74'</p> <p>NORTH 5272.74'</p> <p>4515.06'</p> <p>7 LEASE NM-012299 386.61 acres</p> <p>LAT: 36.84380° N LONG: 107.40880° W DATUM: NAD27</p> <p>LAT: 36.5037.0° N LONG: 107.2433.9° W DATUM: NAD83</p> <p>8 7 6 5</p> <p>9 10 11</p> <p>N89°58'W</p>	<p>17</p> <p>OPERATOR CERTIFICATION</p> <p>I hereby certify that the information contained herein is true and complete to the best of my knowledge and belief.</p> <p>Signature <i>Virgil Chavez</i></p> <p>Printed Name Virgil Chavez</p> <p>Projects & Operations Lead</p> <p>Title and E-mail Address</p> <p>Date March 22, 2006</p> <p>18</p> <p>SURVEYOR CERTIFICATION</p> <p>I hereby certify that the well location shown on this plat was plotted from field notes of actual surveys made by me or under my supervision, and that the same is true and correct to the best of my belief.</p> <p>Date of Survey 02/24/06</p> <p>Signature of Registered Surveyor <i>Henry P. Broadhurst, Jr.</i></p> <p>NEW MEXICO REGISTERED SURVEYOR 11353</p> <p>Certification No. 11353</p>
--	--

Submit 3 Copies To Appropriate District
Office
District I
1625 N. French Dr., Hobbs, NM 88240
District II
1301 W. Grand Ave., Artesia, NM 88210
District III
1000 Rio Brazos Rd., Aztec, NM 87410
District IV
1220 S. St. Francis Dr., Santa Fe, NM
87505

State of New Mexico
Energy, Minerals and Natural Resources

Form C-103
March 4, 2004

OIL CONSERVATION DIVISION
1220 South St. Francis Dr.
Santa Fe, NM 87505

WELL API NO. 30-039-26932
5. Indicate Type of Lease STATE <input type="checkbox"/> FEE <input type="checkbox"/>
6. State Oil & Gas Lease No. Federal Lease NM-012299
7. Lease Name or Unit Agreement Name San Juan 31-6 Unit
8. Well Number #40M
9. OGRID Number 217817
10. Pool name or Wildcat Blanco MV / Basin DK

SUNDRY NOTICES AND REPORTS ON WELLS
(DO NOT USE THIS FORM FOR PROPOSALS TO DRILL OR TO DEEPEN OR PLUG BACK TO A
DIFFERENT RESERVOIR. USE "APPLICATION FOR PERMIT" (FORM C-101) FOR SUCH
PROPOSALS.)

1. Type of Well:
Oil Well ☐ Gas Well ☒ Other

2. Name of Operator
ConocoPhillips Company

3. Address of Operator
P.O. Box 4289, Farmington, NM 87499-4289

4. Well Location

Unit Letter H : 1916' feet from the North line and 469 feet from the East line

Section 1 Township 30N Range 6W NMPM Rio Arriba County

11. Elevation (Show whether DR, RKB, RT, GR, etc.)
6435' GL

12. Check Appropriate Box to Indicate Nature of Notice, Report or Other Data

NOTICE OF INTENTION TO:

PERFORM REMEDIAL WORK ☐ PLUG AND ABANDON ☐

TEMPORARILY ABANDON ☐ CHANGE PLANS ☐

PULL OR ALTER CASING ☐ MULTIPLE COMPLETION ☐

OTHER: Commingle ☒

SUBSEQUENT REPORT OF:

REMEDIAL WORK ☐ ALTERING CASING ☐

COMMENCE DRILLING OPNS. ☐ PLUG AND ABANDONMENT ☐

CASING TEST AND CEMENT JOB ☐

OTHER: ☐

13. Describe proposed or completed operations. (Clearly state all pertinent details, and give pertinent dates, including estimated date of starting any proposed work). SEE RULE 1103. For Multiple Completions: Attach wellbore diagram of proposed completion or recompletion.

In reference to Order #R-11363 ConocoPhillips proposed to downhole commingle in the Basin Dakota and Blanco Mesaverde.

Proposed perforations are: MV 5351'-5871' DK 7801'-7951'

Allocation will be test.

Commingle will not reduce the value of the remaining production.

BLM has been notified of our intent

In reference to Order R - 11188 interest owners were not notified.

I hereby certify that the information above is true and complete to the best of my knowledge and belief. I further certify that any pit or below-grade tank has been/will be constructed or closed according to NMOCD guidelines ☐, a general permit ☐ or an (attached) alternative OCD-approved plan ☐.

SIGNATURE Patsy Clugston TITLE Sr. Regulatory Specialist DATE 5/25/06

Type or print name Patsy Clugston E-mail address: pclugston@br-inc.com Telephone No. 505-326-9518

(This space for State use)

APPROVED BY [Signature] TITLE DEPUTY OIL & GAS INSPECTOR, DIST. 2 DATE MAY 30 2006
Conditions of approval, if any:

8