

0024352386

DHC 9/18/00

MARTIN YATES, III  
1912 - 1985  
FRANK W. YATES  
1936 - 1986




105 SOUTH FOURTH STREET  
ARTESIA, NEW MEXICO 88210  
TELEPHONE (505) 748-1471

S. P. YATES  
CHAIRMAN OF THE BOARD  
JOHN A. YATES  
PRESIDENT  
PEYTON YATES  
EXECUTIVE VICE PRESIDENT  
RANDY G. PATTERSON  
SECRETARY  
DENNIS G. KINSEY  
TREASURER

2826

August 25, 2000




David Catanach  
State of New Mexico  
OIL CONSERVATION DIVISION  
2040 S. Pacheco Street  
Santa Fe, NM 87505-5472

Dear Mr. Catanach,

Yates Petroleum Corporation hereby seeks administrative approval to downhole commingle the production from Undesignated Canyon and Undesignated Strawn pools in our Haldeman EN #2 located in Unit G of Section 31, Township 17 South, Range 26 East, Eddy County.

If you have any questions or need additional information, please call me at (505) 748-4219.  
Thank you.

Sincerely,

  
James M. Hill  
Operations Engineer

JMH/th

Enclosures

MARTIN YATES, III  
1912 - 1985  
FRANK W. YATES  
1936 - 1986



105 SOUTH FOURTH STREET  
ARTESIA, NEW MEXICO 88210  
TELEPHONE (505) 748-1471

S. P. YATES  
CHAIRMAN OF THE BOARD  
JOHN A. YATES  
PRESIDENT  
PEYTON YATES  
EXECUTIVE VICE PRESIDENT  
RANDY G. PATTERSON  
SECRETARY  
DENNIS G. KINSEY  
TREASURER

August 25, 2000

Tim Gum  
State of New Mexico  
OIL CONSERVATION DIVISION  
811 S. First Street  
Artesia, NM 88210

Dear Mr. Gum,

Yates Petroleum Corporation hereby seeks administrative approval to downhole commingle the production from Undesignated Canyon and Undesignated Strawn pools in our Haldeman EN #2 located in Unit G of Section 31, Township 17 South, Range 26 East, Eddy County.

If you have any questions or need additional information, please call me at (505) 748-4219.  
Thank you.

Sincerely,

James M. Hill  
Operations Engineer

JMH/th

Enclosures

Form C-107A  
Revised May 15, 2000

APPLICATION TYPE

X Single Well  
\_\_\_\_ Establish Pre-Approved Pools  
**EXISTING WELLBORE**  
X Yes No

## APPLICATION FOR DOWNHOLE COMMINGLING

OGRID No. 025575 Property Code 25224 API No. 30-015-30910 Lease Type:        Federal        State        Fee

DATA ELEMENT	UPPER ZONE	INTERMEDIATE ZONE	LOWER ZONE
Pool Name	Undesignated Canyon		Undesignated Strawn
Pool Code			Easy Strawn
Top and Bottom of Pay Section (Perforated or Open-Hole Interval)	7,429' -7,626'		8,066' -8,210'
Method of Production (Flowing or Artificial Lift)	Flowing		Flowing
Bottomhole Pressure (Note: Pressure data will not be required if the bottom perforation in the lower zone is within 150% of the depth of the top perforation in the upper zone)			
Oil Gravity or Gas BTU (Degree API or Gas BTU)	1123 BTU		1167 BTU
Producing, Shut-In or New Zone	New Zone		New Zone
Date and Oil/Gas/Water Rates of Last Production. (Note: For new zones with no production history, applicant shall be required to attach production estimates and supporting data.)	(Estimated) Date: Not Completed Yet Rates: 23 bo 1319 mcf 0 bw	Date: Rates:	(Estimated) Date: Not Completed Yet Rates: 0 bopd 76 mcf 0 bw
Fixed Allocation Percentage (Note: If allocation is based upon something other than current or past production, supporting data or explanation will be required.)	Oil Gas % % Will submit after completion	Oil Gas % %	Oil Gas % % Will submit after completion

- C-102 for each zone to be commingled showing its spacing unit and acreage dedication.  
 Production curve for each zone for at least one year. (If not available, attach explanation.)  
 For zones with no production history, estimated production rates and supporting data.  
 Data to support allocation method or formula.  
 Notification list of working, royalty and overriding royalty interests for uncommon interest cases.  
 Any additional statements, data or documents required to support commingling.

List of other orders approving downhole commingling within the proposed Pre-Approved Pools  
List of all operators within the proposed Pre-Approved Pools  
Proof that all operators within the proposed Pre-Approved Pools were provided notice of this application.  
Bottomhole pressure data.

TYPE OR PRINT NAME James M. Hill TELEPHONE NO. (505) 748-4219

low Corp. 1-99	Read E. Stevens	
710 E. Honda	E. R. Breinard, Jr. Irene Breinard	M.F. Jahn- sen et al
Yates		

Yates  
(Davis Foster)  
(S.M.)  
Yates, et al  
Yates

low Corp. 1-99	Read E. Stevens	
710 E. Honda	E. R. Breinard, Jr. Irene Breinard	M.F. Jahn- sen et al
Yates		

Western  
Yates  
Dutton  
Yates

\_\_\_\_\_

1-11

VIEW  
ERO

District I  
PO Box 1980, Hobbs, NM 88241-1980  
District II  
PO Drawer DD, Artesia, NM 88211-0719  
District III  
1000 Rio Brazos Rd., Aztec, NM 87410  
District IV  
PO Box 2088, Santa Fe, NM 87504-2088

State of New Mexico  
Energy, Minerals & Natural Resources Department

OIL CONSERVATION DIVISION  
PO Box 2088  
Santa Fe, NM 87504-2088

Form C-102  
Revised February 10, 1994  
Instructions on back  
Submit to Appropriate District Office  
State Lease - 4 Copies  
Fee Lease - 3 Copies

☐ AMENDED REPORT

WELL LOCATION AND ACREAGE DEDICATION PLAT

API Number 30-015-30910	Pool Code	Pool Name Undesignated Canyon
Property Code 25224	Property Name Haldeman EN	Well Number 2
OGRID No. 025575	Operator Name Yates Petroleum Corporation	Elevation 3421'

<sup>10</sup> Surface Location

UL or lot no. G	Section 31	Township 17S	Range 26E	Lot Ida	Feet from the 1980	North/South line North	Feet from the 2310	East/West line East	County Eddy
--------------------	---------------	-----------------	--------------	---------	-----------------------	---------------------------	-----------------------	------------------------	----------------

<sup>11</sup> Bottom Hole Location If Different From Surface

UL or lot no.	Section	Township	Range	Lot Ida	Feet from the	North/South line	Feet from the	East/West line	County
---------------	---------	----------	-------	---------	---------------	------------------	---------------	----------------	--------

<sup>12</sup> Dedicated Acres 320	<sup>13</sup> Joint or Infill	<sup>14</sup> Consolidation Code	<sup>15</sup> Order No.
--------------------------------------	-------------------------------	----------------------------------	-------------------------

NO ALLOWABLE WILL BE ASSIGNED TO THIS COMPLETION UNTIL ALL INTERESTS HAVE BEEN CONSOLIDATED  
OR A NON-STANDARD UNIT HAS BEEN APPROVED BY THE DIVISION

<sup>16</sup>	<sup>17</sup> OPERATOR CERTIFICATION I hereby certify that the information contained herein is true and complete to the best of my knowledge and belief.  Tina Huerta Signature Tina Huerta Printed Name Operations Technician Title 8-25-00 Date			
	<sup>18</sup> SURVEYOR CERTIFICATION I hereby certify that the well location shown on this plat was plotted from field notes of actual surveys made by me or under my supervision, and that the same is true and correct to the best of my belief. REFER TO ORIGINAL PLAT Date of Survey Signature and Seal of Professional Surveyor:			
	Certificate Number			

The Undesignated Canyon is a new zone and production curves are not available.

District I  
PO Box 1980, Hobbs, NM 88241-1980  
District II  
PO Drawer DD, Artesia, NM 88211-0719  
District III  
1000 Rio Brazos Rd., Aztec, NM 87419  
District IV  
PO Box 2088, Santa Fe, NM 87504-2088

State of New Mexico  
Energy, Minerals & Natural Resources Department

OIL CONSERVATION DIVISION  
PO Box 2088  
Santa Fe, NM 87504-2088

Form C-10  
Revised February 10, 1991  
Instructions on back  
Submit to Appropriate District Office  
State Lease - 4 Copies  
Fee Lease - 3 Copies

☐ AMENDED REPORT

WELL LOCATION AND ACREAGE DEDICATION PLAT

API Number 30-015-30910		Pool Code	Pool Name Undesignated Strawn
Property Code 25224	Property Name Haldeman EN		Well Number 2
OGRID No. 025575	Operator Name Yates Petroleum Corporation		Elevation 3421'

<sup>10</sup> Surface Location


UL or lot no.	Section	Township	Range	Lot Idn	Feet from the	North/South line	Feet from the	East/West line	County
G	31	17S	26E		1980	North	2310	East	Eddy

<sup>11</sup> Bottom Hole Location If Different From Surface

UL or lot no.	Section	Township	Range	Lot Idn	Feet from the	North/South line	Feet from the	East/West line	County

<sup>12</sup> Dedicated Acres 320	<sup>13</sup> Joint or Infill	<sup>14</sup> Consolidation Code	<sup>15</sup> Order No.
--------------------------------------	-------------------------------	----------------------------------	-------------------------

NO ALLOWABLE WILL BE ASSIGNED TO THIS COMPLETION UNTIL ALL INTERESTS HAVE BEEN CONSOLIDATED  
OR A NON-STANDARD UNIT HAS BEEN APPROVED BY THE DIVISION

16					<b><sup>17</sup> OPERATOR CERTIFICATION</b> I hereby certify that the information contained herein is true and complete to the best of my knowledge and belief.   Signature Tina Huerta Printed Name Operations Technician Title 8-25-00 Date
					<b><sup>18</sup> SURVEYOR CERTIFICATION</b> I hereby certify that the well location shown on this plat was placed from field notes of actual surveys made by me or under my supervision, and that the same is true and correct to the best of my belief. REFER TO ORIGINAL PLAT Date of Survey Signature and Seal of Professional Surveyor:  Certificate Number

The Undesignated Strawn is a new zone and production curves are not available.



MARTIN YATES, III  
1912 - 1985  
FRANK W. YATES  
1936 - 1986



105 SOUTH FOURTH STREET  
ARTESIA, NEW MEXICO 88210

TELEPHONE (505) 748-1471

S. P. YATES  
CHAIRMAN OF THE BOARD  
JOHN A. YATES  
PRESIDENT  
PEYTON YATES  
EXECUTIVE VICE PRESIDENT  
RANDY G. PATTERSON  
SECRETARY  
DENNIS G. KINSEY  
TREASURER

August 25, 2000

To: Working Interest Owner  
Royalty Interest Owner  
Overriding Royalty Interest Owner

Yates Petroleum Corporation has made an application for administrative approval for downhole commingling for the Haldeman EN #2 located in Unit G of Section 31, Township 17 South, Range 26 East, Eddy County. Please find a copy of the application enclosed. This will serve as notification to owners with an interest in the well.

Should you have any questions, or need additional information, please call me at (505) 748-4219.

Sincerely,

James M. Hill  
Operations Engineer

JMH/th

**YATES PETROLEUM CORPORATION**  
**APPLICATION FOR ADMINISTRATIVE APPROVAL**  
**DOWNHOLE COMMINGLING**  
**OWNERS OF INTEREST**  
**HALDEMAN EN #2**  
**EDDY COUNTY, NEW MEXICO**

Guy R. Brainard, Jr.  
O. W. Trust  
6621 S. New Haven  
Tulsa, OK 74136

Beverly Ann Miller Adkisson  
16 Mullaney Rd.  
Greenville, TX 75401

Daniel Reed Brainard  
8710 S. Hwy 1187  
Fort Worth, TX 76126

Francis Levers Dale  
2601 N. Kentucky Ave.  
Apt. #19  
Roswell, NM 88201

Nancy K. Davis  
914 S. Roselawn  
Artesia, NM 88210

Vance and Phoebe Haldeman  
P.O. Box 113  
Artesia, NM 88210

Victor and Dorothy Haldeman  
P.O. Box 1486  
Artesia, NM 88210

William Jack McCaw  
P.O. Box 376  
Artesia, NM 88210

Randy G. Patterson  
1705 W. Washington  
Artesia, NM 88210

Mary G. Riddle  
Box 56  
Belton, TX 76513-0056

Joanne D. Van Winkle  
605 W. McCune  
Roswell, NM 88201

Lincoln Aston Estate  
Charles A. Aston, III, Executor  
P.O. Box 840738  
Dallas, TX 75284-0738

Aston Parnership  
C/O Minerale Resources Inc.  
P.O. Box 515792  
Dallas, TX 75251

Richard Donnelly  
P.O. Drawer 3506  
Midland, TX 79702

Smith Sisters Trust 5/31/95  
Frances Smith  
616 Gettys Lane  
Athens, TN 37803

Boling Enterprises, LTD.  
P.O. Box 2563  
Roswell, NM 88202

Mary L. Boling  
P.O. Box 768  
Artesia, NM 88210

Mark Wilson  
4501 Green Tree Blvd.  
Midland, TX 79707

Eastland Oil Co. for the Account  
of Eastland Resources, Inc.  
P.O. Drawer 3488  
Midland, TX 79702

Richard D. Gillham  
P.O. Box 3186  
Odessa, TX 79760

Losee Investments LLC  
P.O. Box 1720  
Artesia, NM 88211-1720

Jack O. McCall Estate  
Dolores L. McCall, Independent  
P.O. Drawer 2206  
Midland, TX 79702

Peggy Donnelly McConnell  
Sanford & Baumeister, P.C.  
201 Main Str. Suite 1250  
Fort Worth, TX 76102

Charles Cline Moore  
138 Harvard Ave.  
Mill Valley, CA 94941

Olwick Corporation  
P.O. Box 10886  
Midland, TX 79702

Sanchez-Moreno Living Trust  
2544 Overlook Drive  
East Point, GA 30344-2026

Spinnaker Oil & Gas, L.P.  
P.O. Box 3488  
Midland, TX 79702

Charles Thompson  
525 Cameron Manor Way NW  
Atlanta, GA 30328

Unit Petroleum Company  
P.O. Box 702500  
Tulsa, OK 74170-2500

Westway Petroleum  
Texas Joint Venture  
Suite 200 Lincoln Plaza  
500 N. Akard Street  
Dallas, TX 75201-3320