

26440484

DHC 10/10/00

MARTIN YATES, III
1912 - 1985
FRANK W. YATES
1936 - 1986




105 SOUTH FOURTH STREET
ARTESIA, NEW MEXICO 88210
TELEPHONE (505) 748-1471

S. P. YATES
CHAIRMAN OF THE BOARD
JOHN A. YATES
PRESIDENT
PEYTON YATES
EXECUTIVE VICE PRESIDENT
RANDY G. PATTERSON
SECRETARY
DENNIS G. KINSEY
TREASURER

2845

September 12, 2000

David Catanach
State of New Mexico
OIL CONSERVATION DIVISION
2040 S. Pacheco Street
Santa Fe, NM 87505-5472



Dear Mr. Catanach,

Enclosed are the necessary documents for obtaining approval for the downhole commingling of the Horn YG Federal #2 located in Unit I of Section 10, Township 8 South, Range 26 East, Chaves County.

Should you have any questions, feel free to contact me at (505) 748-4182. Thank you.

Sincerely,

James W. Pringle
Operations Engineer

JP/th

Enclosures

MARTIN YATES, III
1912 - 1985
FRANK W. YATES
1936 - 1986



105 SOUTH FOURTH STREET
ARTESIA, NEW MEXICO 88210
TELEPHONE (505) 748-1471

S. P. YATES
CHAIRMAN OF THE BOARD
JOHN A. YATES
PRESIDENT
PEYTON YATES
EXECUTIVE VICE PRESIDENT
RANDY G. PATTERSON
SECRETARY
DENNIS G. KINSEY
TREASURER

September 12, 2000

Tim Gum
State of New Mexico
OIL CONSERVATION DIVISION
811 S. First Street
Artesia, NM 88210

Dear Mr. Gum,

Enclosed are the necessary documents for obtaining approval for the downhole commingling of the Horn YG Federal #2 located in Unit I of Section 10, Township 8 South, Range 26 East, Chaves County.

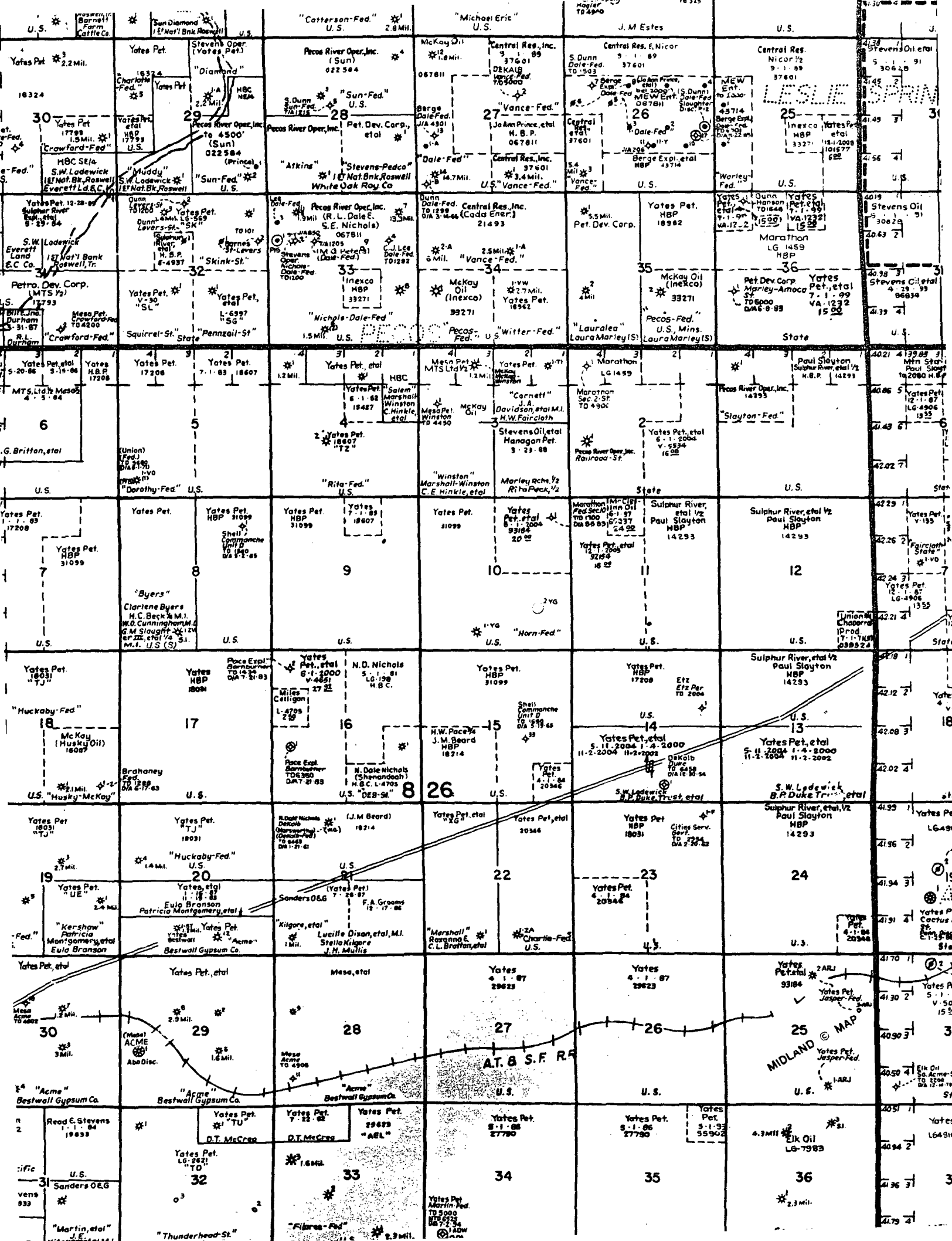
Should you have any questions, feel free to contact me at (505) 748-4182. Thank you.

Sincerely,

James W. Pringle
Operations Engineer

JP/th

Enclosures



District I
PO Box 1980, Hobbs, NM 88241-1980
District II
PO Drawer DD, Artesia, NM 88211-0719
District III
1000 Rio Brazos Rd., Aztec, NM 87410
District IV
PO Box 2088, Santa Fe, NM 87504-2088

State of New Mexico
Energy, Minerals & Natural Resources Department

OIL CONSERVATION DIVISION
PO Box 2088
Santa Fe, NM 87504-2088

Form C-102
Revised February 10, 1994
Instructions on back
Submit to Appropriate District Office
State Lease - 4 Copies
Fee Lease - 3 Copies

☐ AMENDED REPORT

WELL LOCATION AND ACREAGE DEDICATION PLAT

* API Number 30-005-62140 63220		* Pool Code 82730	* Pool Name Pecos Slope Abo
* Property Code 24763	* Property Name Horn YG Federal		* Well Number 2
* OGRID No. 025575	* Operator Name Yates Petroleum Corporation		* Elevation 3890'

¹⁰ Surface Location


UL or lot no.	Section	Township	Range	Lot Ida	Feet from the	North/South line	Feet from the	East/West line	County
I	10	8S	26E		1500	South	1160	East	Chaves

¹¹ Bottom Hole Location If Different From Surface

UL or lot no.	Section	Township	Range	Lot Ida	Feet from the	North/South line	Feet from the	East/West line	County

¹² Dedicated Acres 160	¹³ Joint or Infill	¹⁴ Consolidation Code	¹⁵ Order No.
--------------------------------------	-------------------------------	----------------------------------	-------------------------

NO ALLOWABLE WILL BE ASSIGNED TO THIS COMPLETION UNTIL ALL INTERESTS HAVE BEEN CONSOLIDATED
OR A NON-STANDARD UNIT HAS BEEN APPROVED BY THE DIVISION

16					¹⁷ OPERATOR CERTIFICATION I hereby certify that the information contained herein is true and complete to the best of my knowledge and belief.  Signature Tina Huerta Printed Name Operations Technician Title 9-13-00 Date
18					SURVEYOR CERTIFICATION I hereby certify that the well location shown on this plat was plotted from field notes of actual surveys made by me or under my supervision, and that the same is true and correct to the best of my belief. REFER TO ORIGINAL PLAT Date of Survey Signature and Seal of Professional Surveyor: Certificate Number

Production curve for the Pecos Slope Abo is not available

District I
PO Box 1980, Hobbs, NM 88241-1980
District II
PO Drawer DD, Artesia, NM 88211-9719
District III
1000 Rio Brazos Rd., Aztec, NM 87410
District IV
PO Box 2088, Santa Fe, NM 87504-2088

State of New Mexico
Energy, Minerals & Natural Resources Department

OIL CONSERVATION DIVISION
PO Box 2088
Santa Fe, NM 87504-2088

Form C-10
Revised February 10, 199
Instructions on back
Submit to Appropriate District Office
State Lease - 4 Copies
Fee Lease - 3 Copies

☐ AMENDED REPORT

WELL LOCATION AND ACREAGE DEDICATION PLAT

API Number 30-005-62140 63229		Pool Code 96072	Pool Name Undesignated Penn
Property Code 24763	Property Name Horn YG Federal		Well Number 2
OGRID No. 025575	Operator Name Yates Petroleum Corporation		Elevation 3890'

¹⁰ Surface Location

UL or lot no.	Section	Township	Range	Lot Idn	Feet from the	North/South line	Feet from the	East/West line	County
I	10	8S	26E		1500	South	1160	East	Chaves

¹¹ Bottom Hole Location If Different From Surface

UL or lot no.	Section	Township	Range	Lot Idn	Feet from the	North/South line	Feet from the	East/West line	County

¹² Dedicated Acres 160	¹³ Joint or Infill	¹⁴ Consolidation Code	¹⁵ Order No.
--------------------------------------	-------------------------------	----------------------------------	-------------------------

NO ALLOWABLE WILL BE ASSIGNED TO THIS COMPLETION UNTIL ALL INTERESTS HAVE BEEN CONSOLIDATED OR A NON-STANDARD UNIT HAS BEEN APPROVED BY THE DIVISION

16					<p>¹⁷ OPERATOR CERTIFICATION</p> <p>I hereby certify that the information contained herein is true and complete to the best of my knowledge and belief.</p> <p><i>Tina Huerta</i></p> <p>Signature Tina Huerta</p> <p>Printed Name Operations Technician</p> <p>Title 9-13-00</p> <p>Date</p>
					<p>¹⁸ SURVEYOR CERTIFICATION</p> <p>I hereby certify that the well location shown on this plat was plotted from field notes of actual surveys made by me or under my supervision, and that the same is true and correct to the best of my belief.</p> <p>REFER TO ORIGINAL PLAT</p> <p>Date of Survey</p> <p>Signature and Seal of Professional Surveyor:</p> <p>Certificate Number</p>

Production curve for the Undesignated Penn is not available

YATES PETROLEUM CORPORATION
APPLICATION FOR ADMINISTRATIVE APPROVAL
DOWNHOLE COMMINGLING
HORN YG FEDERAL #2
CHAVES COUNTY, NEW MEXICO

McKay Oil Corporation
P. O. Box 2014
Roswell, NM 88202-2014

N. D. Nichols
P. O. Box 1972
Midland, TX 79702

MARTIN YATES, III
1912 - 1985
FRANK W. YATES
1936 - 1986



105 SOUTH FOURTH STREET
ARTESIA, NEW MEXICO 88210
TELEPHONE (505) 748-1471

S. P. YATES
CHAIRMAN OF THE BOARD
JOHN A. YATES
PRESIDENT
PEYTON YATES
EXECUTIVE VICE PRESIDENT
RANDY G. PATTERSON
SECRETARY
DENNIS G. KINSEY
TREASURER

September 12, 2000

N. D. Nichols
P. O. Box 1972
Midland, TX 79702

Mr. Nichols,

Yates Petroleum Corporation has made an application for administrative approval for downhole commingling for the Horn YG Federal #2 located in Unit I of Section 10, Township 8 South, Range 26 East, Chaves County. Please find a copy of application enclosed. This will serve as notification to an offset operator.

Should you have any questions, or need additional information, please call me at (505) 748-4182.

Sincerely,

James W. Pringle
Operations Engineer

JP/th

MARTIN YATES, III
1912 - 1985
FRANK W. YATES
1936 - 1986



105 SOUTH FOURTH STREET
ARTESIA, NEW MEXICO 88210
TELEPHONE (505) 748-1471

S. P. YATES
CHAIRMAN OF THE BOARD
JOHN A. YATES
PRESIDENT
PEYTON YATES
EXECUTIVE VICE PRESIDENT
RANDY G. PATTERSON
SECRETARY
DENNIS G. KINSEY
TREASURER

September 12, 2000

McKay Oil Corporation
P. O. Box 2014
Roswell, NM 88202-2014

Ladies and Gentlemen,

Yates Petroleum Corporation has made an application for administrative approval for downhole commingling for the Horn YG Federal #2 located in Unit I of Section 10, Township 8 South, Range 26 East, Chaves County. Please find a copy of application enclosed. This will serve as notification to an offset operator.

Should you have any questions, or need additional information, please call me at (505) 748-4182.

Sincerely,

James W. Pringle
Operations Engineer

JP/th