

DATE IN 10/25/06	SUSPENSE	ENGINEER R. EZEANYI	LOGGED IN 10/27/06	TYPE NSL NST	APP NO. p TDSOG 30042396 p TDSOG 30042443
------------------	----------	---------------------	--------------------	-----------------	--

ABOVE THIS LINE FOR DIVISION USE ONLY

## NEW MEXICO OIL CONSERVATION DIVISION

- Engineering Bureau -

1220 South St. Francis Drive, Santa Fe, NM 87505



### ADMINISTRATIVE APPLICATION CHECKLIST

THIS CHECKLIST IS MANDATORY FOR ALL ADMINISTRATIVE APPLICATIONS FOR EXCEPTIONS TO DIVISION RULES AND REGULATIONS WHICH REQUIRE PROCESSING AT THE DIVISION LEVEL IN SANTA FE

#### Application Acronyms:

**[NSL-Non-Standard Location]** **[NSP-Non-Standard Proration Unit]** **[SD-Simultaneous Dedication]**  
**[DHC-Downhole Commingling]** **[CTB-Lease Commingling]** **[PLC-Pool/Lease Commingling]**  
**[PC-Pool Commingling]** **[OLS - Off-Lease Storage]** **[OLM-Off-Lease Measurement]**  
**[WFX-Waterflood Expansion]** **[PMX-Pressure Maintenance Expansion]**  
**[SWD-Salt Water Disposal]** **[IPI-Injection Pressure Increase]**  
**[EOR-Qualified Enhanced Oil Recovery Certification]** **[PPR-Positive Production Response]**

- [1] **TYPE OF APPLICATION** - Check Those Which Apply for [A]
- [A] Location - Spacing Unit - Simultaneous Dedication  
☒ NSL ☒ NSP ☐ SD
- Check One Only for [B] or [C]
- [B] Commingling - Storage - Measurement  
☐ DHC ☐ CTB ☐ PLC ☐ PC ☐ OLS ☐ OLM
- [C] Injection - Disposal - Pressure Increase - Enhanced Oil Recovery  
☐ WFX ☐ PMX ☐ SWD ☐ IPI ☐ EOR ☐ PPR
- [D] Other: Specify \_\_\_\_\_
- [2] **NOTIFICATION REQUIRED TO:** - Check Those Which Apply, or Does Not Apply
- [A] ☐ Working, Royalty or Overriding Royalty Interest Owners
- [B] ☐ Offset Operators, Leaseholders or Surface Owner
- [C] ☐ Application is One Which Requires Published Legal Notice
- [D] ☐ Notification and/or Concurrent Approval by BLM or SLO  
U.S. Bureau of Land Management - Commissioner of Public Lands, State Land Office
- [E] ☐ For all of the above, Proof of Notification or Publication is Attached, and/or,
- [F] ☐ Waivers are Attached
- [3] **SUBMIT ACCURATE AND COMPLETE INFORMATION REQUIRED TO PROCESS THE TYPE OF APPLICATION INDICATED ABOVE.**

[4] **CERTIFICATION:** I hereby certify that the information submitted with this application for administrative approval is **accurate** and **complete** to the best of my knowledge. I also understand that **no action** will be taken on this application until the required information and notifications are submitted to the Division.

**Note:** Statement must be completed by an individual with managerial and/or supervisory capacity.

Print or Type Name


Signature

Title

Date

e-mail Address

# JOHN H. HENDRIX CORPORATION



MAILING ADDRESS  
P.O. BOX 3040  
MIDLAND, TX 79702-3040

(432) 684-6631  
FAX (432) 684-7317  
110 N. MARIENFELD, SUITE 400  
MIDLAND, TEXAS 79701-4412

October 9, 2006

**RECEIVED**

OCT 25 2006

Mr. Michael Stogner  
State of New Mexico  
Oil Conservation Division  
1220 South St. Francis Drive  
Santa Fe, New Mexico 87505

Oil Conservation Division  
1220 S. St. Francis Drive  
Santa Fe, NM 87505

RE: Application for an 80 Acre Non-  
Standard Proration Unit and  
Non-Standard Location for the  
Mexico No. 1 – N/2 NE/4  
Section 18, 330' FNL & 330' FEL  
Lea County, New Mexico  
API No. 30-025-06163

Dear Mr. Stogner:

John H. Hendrix Corporation respectfully requests administrative approval for a non-standard 80 acre Eumont Gas proration unit and unorthodox gas well location for its Mexico No. 1 (API No. 30-025-06163) located 330' FNL & 330' FEL Section 18, T20S, R37E, Lea County, New Mexico.

The Mexico No. 1 was drilled by Phillips Petroleum Company in 1937 and completed in the Eunice-Monument Grayburg-San Andres. Operations were passed on to John H. Hendrix Corporation in 1987, then to Amerada-Hess in 1989 and back to John H. Hendrix Corporation in 1996. As you are aware the OCD and BLM have a push to either place wells back on production or plug them. It is believed that this well can be recompleted in the Eumont.

NMOCD

-2-

October 9, 2006


It is respectfully requested that this unorthodox location and non-standard Eumont Gas proration unit be approved.

To support this request the following information has been submitted for your review.

1. NMOCD C-102 for the proposed well.
2. NMOCD C-102 with off-setting operators.
3. List of affected operators with copies of the signed certified receipts returns.
4. Area map.

Thank you for your consideration in this matter. If you have questions, please call.

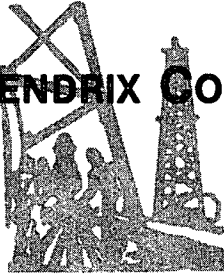
Yours very truly,



Ronnie H. Westbrook  
Vice President

RHW/ah  
Enclosures

# JOHN H. HENDRIX CORPORATION



MAILING ADDRESS  
P.O. BOX 3040  
MIDLAND, TX 79702-3040

(432) 684-6631  
FAX (432) 684-7317  
110 N. MARIENFELD, SUITE 400  
MIDLAND, TEXAS 79701-4412

October 9, 2006

## CERTIFIED MAIL – RETURN RECEIPT REQUESTED

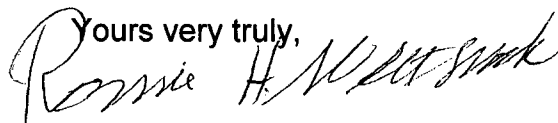
### OFFSET OPERATORS:

Re: Application for Administrative Approval of Unorthodox Gas Well  
Location and Non-Standard Proration Unit  
Eumont Yates Seven Rivers Queen Gas Pool  
Mexico No. 1, Unit A – 330' FNL & 330' FEL Section 18, T20S,  
R37E, Lea County, New Mexico

Ladies and Gentlemen:

Enclosed is a copy of an application, filed with the New Mexico Oil Conservation Division by John H. Hendrix Corporation, requesting administrative approval under Rule 104(F) of an unorthodox gas well location, and non-standard proration unit. As an affected party, notice is being provided to you pursuant to rule 104(F). If you object to this application, you must notify the Division in writing no later than 20 days from the date the application is received by the NMOCD. (1220 South St. Francis Drive, Santa NM 87505, Attention: Mike Stogner.

Thank you for your attention to this matter. If you have any questions, please call.

Yours very truly,  


Ronnie H. Westbrook  
Vice President

**District I**

1625 N. French Dr., Hobbs, NM 88240

**District II**

1301 W. Grand Avenue, Artesia, NM 88210

**District III**

1000 Rio Brazos Rd., Aztec, NM 87410

**District IV**

1220 S. St. Francis Dr., Santa Fe, NM 87505

## State of New Mexico

Energy, Minerals &amp; Natural Resources Department

## OIL CONSERVATION DIVISION

1220 South St. Francis Dr.

Santa Fe, NM 87505

Form C-102

Revised October 12, 2005

Submit to Appropriate District Office

State Lease - 4 Copies

Fee Lease - 3 Copies

☐ AMENDED REPORT

## WELL LOCATION AND ACREAGE DEDICATION PLAT

API Number 30-025-06163		Pool Code 76480	Pool Name Eumont-Yates Seven Rivers Queen Gas
Property Code 005206	Property Name Mexico		Well Number 1
OGRID No. 012024	Operator Name John H. Hendrix Corporation		Elevation 3564' DF

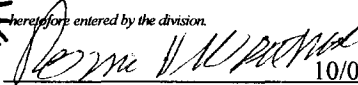
<sup>10</sup> Surface Location

UL or lot no.	Section	Township	Range	Lot Idn	Feet from the	North/South line	Feet from the	East/West line	County
A	18	20S	37E		330	North	330	East	Lea

<sup>11</sup> Bottom Hole Location If Different From Surface

UL or lot no.	Section	Township	Range	Lot Idn	Feet from the	North/South line	Feet from the	East/West line	County
Dedicated Acres 80		Joint or Infill		Consolidation Code		Order No.			

No allowable will be assigned to this completion until all interests have been consolidated or a non-standard unit has been approved by the division.

16				330' #7 330'	<sup>17</sup> <b>OPERATOR CERTIFICATION</b> I hereby certify that the information contained herein is true and complete to the best of my knowledge and belief, and that this organization either owns a working interest or unleased mineral interest in the land including the proposed bottom hole location or has a right to drill this well at this location pursuant to a contract with an owner of such a mineral or working interest, or to a voluntary pooling agreement or a compulsory pooling order heretofore entered by the division.  Signature Date 10/03/2006 Printed Name <b>Ronnie H. Westbrook</b>	
						<sup>18</sup> <b>SURVEYOR CERTIFICATION</b> I hereby certify that the well location shown on this plat was plotted from field notes of actual surveys made by me or under my supervision, and that the same is true and correct to the best of my belief.  Date of Survey Signature and Seal of Professional Surveyor:  Certificate Number

**District I**

1625 N. French Dr., Hobbs, NM 88240

**District II**

1301 W. Grand Avenue, Artesia, NM 88210

**District III**

1000 Rio Brazos Rd., Aztec, NM 87410

**District IV**

1220 S. St. Francis Dr., Santa Fe, NM 87505

State of New Mexico  
Energy, Minerals & Natural Resources Department  
**OIL CONSERVATION DIVISION**  
1220 South St. Francis Dr.  
Santa Fe, NM 87505

Form C-102

Revised October 12, 2005

Submit to Appropriate District Office

State Lease - 4 Copies

Fee Lease - 3 Copies

☐ AMENDED REPORT**WELL LOCATION AND ACREAGE DEDICATION PLAT**

'API Number 30-025-06163		'Pool Code 76480		'Pool Name Eumont-Yates, Seven Rivers, Queen Gas	
'Property Code 005206		'Property Name Mexico			'Well Number 1
'OGRID No. 012024		'Operator Name John H. Hendrix Corporation			'Elevation 3564' DF

**<sup>10</sup> Surface Location**

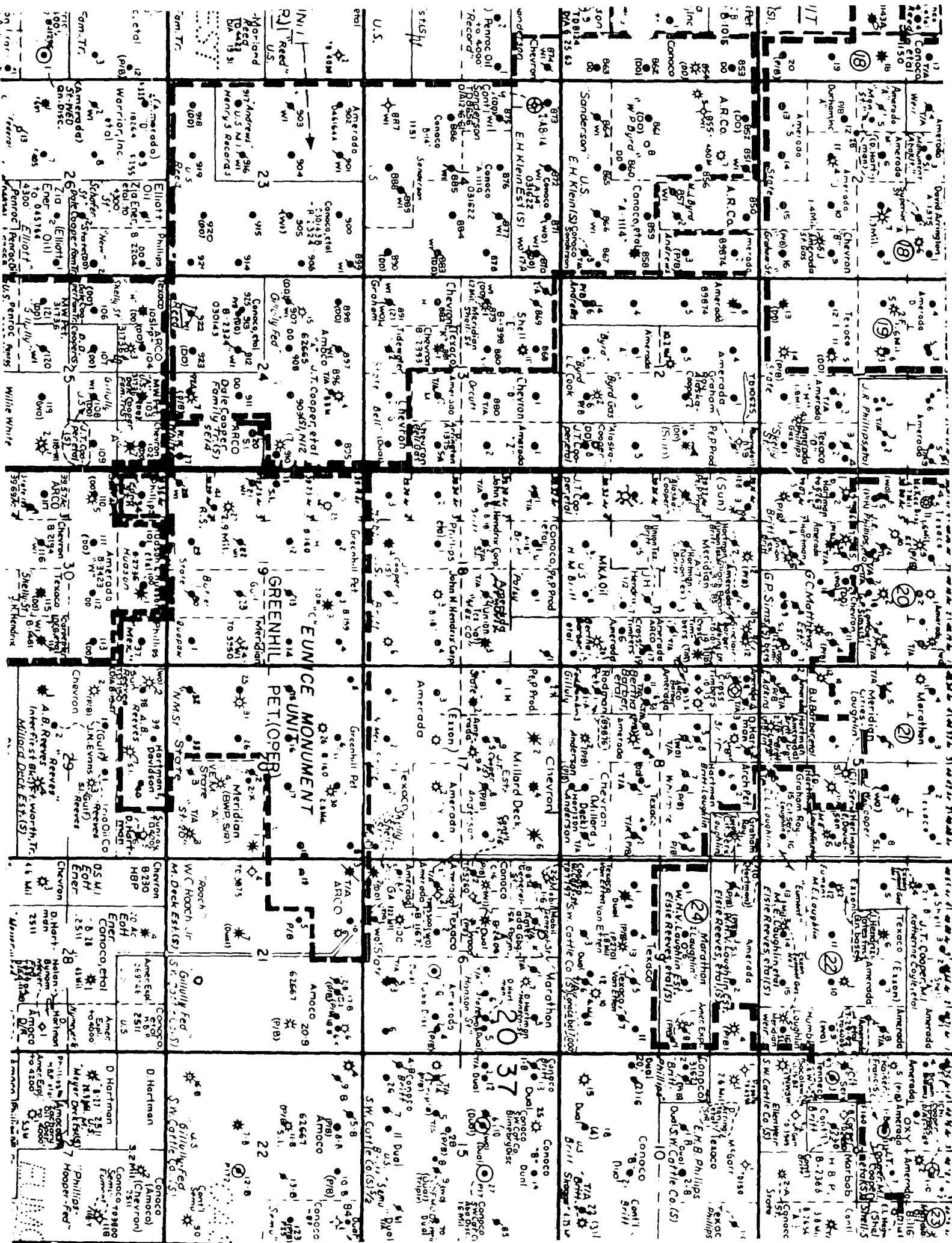
UL or lot no.	Section	Township	Range	Lot Idn	Feet from the	North/South line	Feet from the	East/West line	County
A	18	20S	37E		330	North	330	East	Lea

**<sup>11</sup> Bottom Hole Location If Different From Surface**

UL or lot no.	Section	Township	Range	Lot Idn	Feet from the	North/South line	Feet from the	East/West line	County
"Dedicated Acres 80		"Joint or Infill		"Consolidation Code		"Order No.			

No allowable will be assigned to this completion until all interests have been consolidated or a non-standard unit has been approved by the division.

Plantation		Plantation		BP America Production Co.		BP America Production Co.		<b><sup>17</sup> OPERATOR CERTIFICATION</b> <i>I hereby certify that the information contained herein is true and complete to the best of my knowledge and belief, and that this organization either owns a working interest or unleased mineral interest in the land including the proposed bottom hole location or has a right to drill this well at this location pursuant to a contract with an owner of such a mineral or working interest, or to a voluntary pooling agreement or a compulsory pooling order heretofore entered by the division.</i>  <div style="text-align: right;">10/03/2006</div> <div>Signature _____ Date</div> <div>Ronnie H. Westbrook</div> <div>Printed Name</div>	
16	Conoco-Phillips	John H. Hendrix Corp.		330'	330'	Plantation			
Plantation		John H. Hendrix Corp.		Mexico Lease		John H. Hendrix Corp.		<b><sup>18</sup> SURVEYOR CERTIFICATION</b> <i>I hereby certify that the well location shown on this plat was plotted from field notes of actual surveys made by me or under my supervision, and that the same is true and correct to the best of my belief.</i>  <div>Date of Survey _____</div> <div>Signature and Seal of Professional Surveyor: _____</div> <div>Certificate Number _____</div>	



## **OFFSET OPERATORS**

**MEXICO NO. 1  
UNIT A - 330' FNL & 330' FEL SECTION 18  
T20S - R37E, LEA COUNTY, NEW MEXICO**

ConocoPhillips Company  
4001 Penbrook Street  
Odessa, TX 79762

BP America Production Company  
P. O. Box 3092  
Houston, TX 77253

Plantation Operating, LLC  
2203 Timberwolf, Suite 229  
The Woodlands, TX 77380



## SENDER: COMPLETE THIS SECTION

- Complete items 1, 2, and 3. Also complete item 4 if Restricted Delivery is desired.
- Print your name and address on the reverse so that we can return the card to you.
- Attach this card to the back of the mailpiece, or on the front if space permits.

1. Article Addressed to:

ConocoPhillips Company  
4001 Penbrook Street  
Odessa, TX 79762

2. Article Number

(Transfer from service label)

7004 1160 0000 4925 1176

PS Form 3811, February 2004

Domestic Return Receipt

102595-02-M-1540

## COMPLETE THIS SECTION ON DELIVERY

A. Signature

X *Sylvia Rogers*

- ☐ Agent  
☐ Addressee

B. Received by (Printed Name)

Sylvia Rogers

C. Date of Delivery

10/11/06

D. Is delivery address different from item 1? ☐ Yes  
If YES, enter delivery address below: ☐ No

3. Service Type

- ☒ Certified Mail ☐ Express Mail  
☐ Registered ☒ Return Receipt for Merchandise  
☐ Insured Mail ☐ C.O.D.

4. Restricted Delivery? (Extra Fee)

☐ Yes

## SENDER: COMPLETE THIS SECTION

- Complete items 1, 2, and 3. Also complete item 4 if Restricted Delivery is desired.
- Print your name and address on the reverse so that we can return the card to you.
- Attach this card to the back of the mailpiece, or on the front if space permits.

1. Article Addressed to:

BP America Prod. Company  
P. O. Box 3092  
Houston, TX 77253

2. Article Number

(Transfer from service label)

7004 1160 0000 4925 1183

PS Form 3811, August 2001

Domestic Return Receipt

2ACPRI-03-P-4081

## COMPLETE THIS SECTION ON DELIVERY

A. Signature

X *E. Brand*

- ☐ Agent  
☐ Addressee

B. Received by (Printed Name)

C. Date of Delivery

10-18-06

D. Is delivery address different from item 1? ☐ Yes  
If YES, enter delivery address below: ☐ No

3. Service Type

- ☒ Certified Mail ☐ Express Mail  
☐ Registered ☒ Return Receipt for Merchandise  
☐ Insured Mail ☐ C.O.D.

4. Restricted Delivery? (Extra Fee)

☐ Yes

## SENDER: COMPLETE THIS SECTION

- Complete items 1, 2, and 3. Also complete item 4 if Restricted Delivery is desired.
- Print your name and address on the reverse so that we can return the card to you.
- Attach this card to the back of the mailpiece, or on the front if space permits.

1. Article Addressed to:

Plantation Operating, LLC  
2203 Timberwolf, Suite 229  
The Woodlands, TX 77380

2. Article Number

(Transfer from service label)

7004 1160 0000 4925 1190

PS Form 3811, February 2004

Domestic Return Receipt

102595-02-M-1540

## COMPLETE THIS SECTION ON DELIVERY

A. Signature

X *Kim Faldyn*

- ☐ Agent  
☐ Addressee

B. Received by (Printed Name)

Kim Faldyn

C. Date of Delivery

10/13/06

D. Is delivery address different from item 1? ☐ Yes  
If YES, enter delivery address below: ☐ No


3. Service Type

- ☐ Certified Mail ☐ Express Mail  
☐ Registered ☐ Return Receipt for Merchandise  
☐ Insured Mail ☐ C.O.D.

4. Restricted Delivery? (Extra Fee)

☐ Yes

# JOHN H. HENDRIX CORPORATION



MAILING ADDRESS  
P.O. BOX 3040  
MIDLAND, TX 79702-3040

(432) 684-6631  
FAX (432) 684-7317  
110 N. MARIENFELD, SUITE 400  
MIDLAND, TEXAS 79701-4412

October 9, 2006

Mr. Michael Stogner  
State of New Mexico  
Oil Conservation Division  
1220 South St. Francis Drive  
Santa Fe, New Mexico 87505

RE: Application for an 80 Acre Non-  
Standard Proration Unit and  
Non-Standard Location for the  
Mexico No. 1 – N/2 NE/4  
Section 18, 330' FNL & 330' FEL  
Lea County, New Mexico  
API No. 30-025-06163

Dear Mr. Stogner:

John H. Hendrix Corporation respectfully requests administrative approval for a non-standard 80 acre Eumont Gas proration unit and unorthodox gas well location for its Mexico No. 1 (API No. 30-025-06163) located 330' FNL & 330' FEL Section 18, T20S, R37E, Lea County, New Mexico.

The Mexico No. 1 was drilled by Phillips Petroleum Company in 1937 and completed in the Eunice-Monument Grayburg-San Andres. Operations were passed on to John H. Hendrix Corporation in 1987, then to Amerada-Hess in 1989 and back to John H. Hendrix Corporation in 1996. As you are aware the OCD and BLM have a push to either place wells back on production or plug them. It is believed that this well can be recompleted in the Eumont.

NMOCD

-2-

October 9, 2006


It is respectfully requested that this unorthodox location and non-standard Eumont Gas proration unit be approved.

To support this request the following information has been submitted for your review.

1. NMOCD C-102 for the proposed well.
2. NMOCD C-102 with off-setting operators.
3. List of affected operators with copies of the signed certified receipts returns.
4. Area map.

Thank you for your consideration in this matter. If you have questions, please call.


Yours very truly,



Ronnie H. Westbrook  
Vice President

RHW/ah  
Enclosures

# JOHN H. HENDRIX CORPORATION



MAILING ADDRESS  
P.O. BOX 3040  
MIDLAND, TX 79702-3040

(432) 684-6631  
FAX (432) 684-7317  
110 N. MARIENFELD, SUITE 400  
MIDLAND, TEXAS 79701-4412

October 9, 2006

## CERTIFIED MAIL – RETURN RECEIPT REQUESTED

### OFFSET OPERATORS:

Re: Application for Administrative Approval of Unorthodox Gas Well  
Location and Non-Standard Proration Unit  
Eumont Yates Seven Rivers Queen Gas Pool  
Mexico No. 1, Unit A – 330' FNL & 330' FEL Section 18, T20S,  
R37E, Lea County, New Mexico

Ladies and Gentlemen:

Enclosed is a copy of an application, filed with the New Mexico Oil Conservation Division by John H. Hendrix Corporation, requesting administrative approval under Rule 104(F) of an unorthodox gas well location, and non-standard proration unit. As an affected party, notice is being provided to you pursuant to rule 104(F). If you object to this application, you must notify the Division in writing no later than 20 days from the date the application is received by the NMOCD. (1220 South St. Francis Drive, Santa NM 87505, Attention: Mike Stogner.

Thank you for your attention to this matter. If you have any questions, please call.

Yours very truly,

A handwritten signature in cursive script, appearing to read 'Ronnie H. Westbrook'.

Ronnie H. Westbrook  
Vice President

District I  
1625 N. French Dr., Hobbs, NM 88240  
District II  
1301 W. Grand Avenue, Artesia, NM 88210  
District III  
1000 Rio Brazos Rd., Aztec, NM 87410  
District IV  
1220 S. St. Francis Dr., Santa Fe, NM 87505

State of New Mexico  
Energy, Minerals & Natural Resources Department  
OIL CONSERVATION DIVISION  
1220 South St. Francis Dr.  
Santa Fe, NM 87505

Form C-102  
Revised October 12, 2005  
Submit to Appropriate District Office  
State Lease - 4 Copies  
Fee Lease - 3 Copies

☐ AMENDED REPORT

WELL LOCATION AND ACREAGE DEDICATION PLAT

API Number 30-025-06163	Pool Code 76480	Pool Name Eumont-Yates Seven Rivers Queen Gas
Property Code 005206	Property Name Mexico	Well Number 1
OGRID No. 012024	Operator Name John H. Hendrix Corporation	Elevation 3564' DF


<sup>10</sup> Surface Location

UL or lot no. A	Section 18	Township 20S	Range 37E	Lot Idn	Feet from the 330	North/South line North	Feet from the 330	East/West line East	County Lea
--------------------	---------------	-----------------	--------------	---------	----------------------	---------------------------	----------------------	------------------------	---------------

<sup>11</sup> Bottom Hole Location If Different From Surface

UL or lot no.	Section	Township	Range	Lot Idn	Feet from the	North/South line	Feet from the	East/West line	County
" Dedicated Acres 80	" Joint or Infill	" Consolidation Code	" Order No.						

No allowable will be assigned to this completion until all interests have been consolidated or a non-standard unit has been approved by the division.

16				330'	<sup>17</sup> OPERATOR CERTIFICATION I hereby certify that the information contained herein is true and complete to the best of my knowledge and belief, and that this organization either owns a working interest or unleased mineral interest in the land including the proposed bottom hole location or has a right to drill this well at this location pursuant to a contract with an owner of such a mineral or working interest, or to a voluntary pooling agreement or a compulsory pooling order heretofore entered by the division.  Signature 10/03/2006 Date Ronnie H. Westbrook Printed Name
					<sup>18</sup> SURVEYOR CERTIFICATION I hereby certify that the well location shown on this plat was plotted from field notes of actual surveys made by me or under my supervision, and that the same is true and correct to the best of my belief.  Date of Survey Signature and Seal of Professional Surveyor:  Certificate Number

**District I**

1625 N. French Dr., Hobbs, NM 88240

**District II**

1301 W. Grand Avenue, Artesia, NM 88210

**District III**

1000 Rio Brazos Rd., Aztec, NM 87410

**District IV**

1220 S. St. Francis Dr., Santa Fe, NM 87505

State of New Mexico  
Energy, Minerals & Natural Resources Department  
**OIL CONSERVATION DIVISION**  
1220 South St. Francis Dr.  
Santa Fe, NM 87505

Form C-102

Revised October 12, 2005

Submit to Appropriate District Office

State Lease - 4 Copies

Fee Lease - 3 Copies

☐ AMENDED REPORT**WELL LOCATION AND ACREAGE DEDICATION PLAT**

'API Number 30-025-06163		'Pool Code 76480		'Pool Name Eumont-Yates Seven Rivers Queen Gas	
'Property Code 005206		'Property Name Mexico			'Well Number 1
'OGRID No. 012024		'Operator Name John H. Hendrix Corporation			'Elevation 3564' DF

**<sup>10</sup> Surface Location**

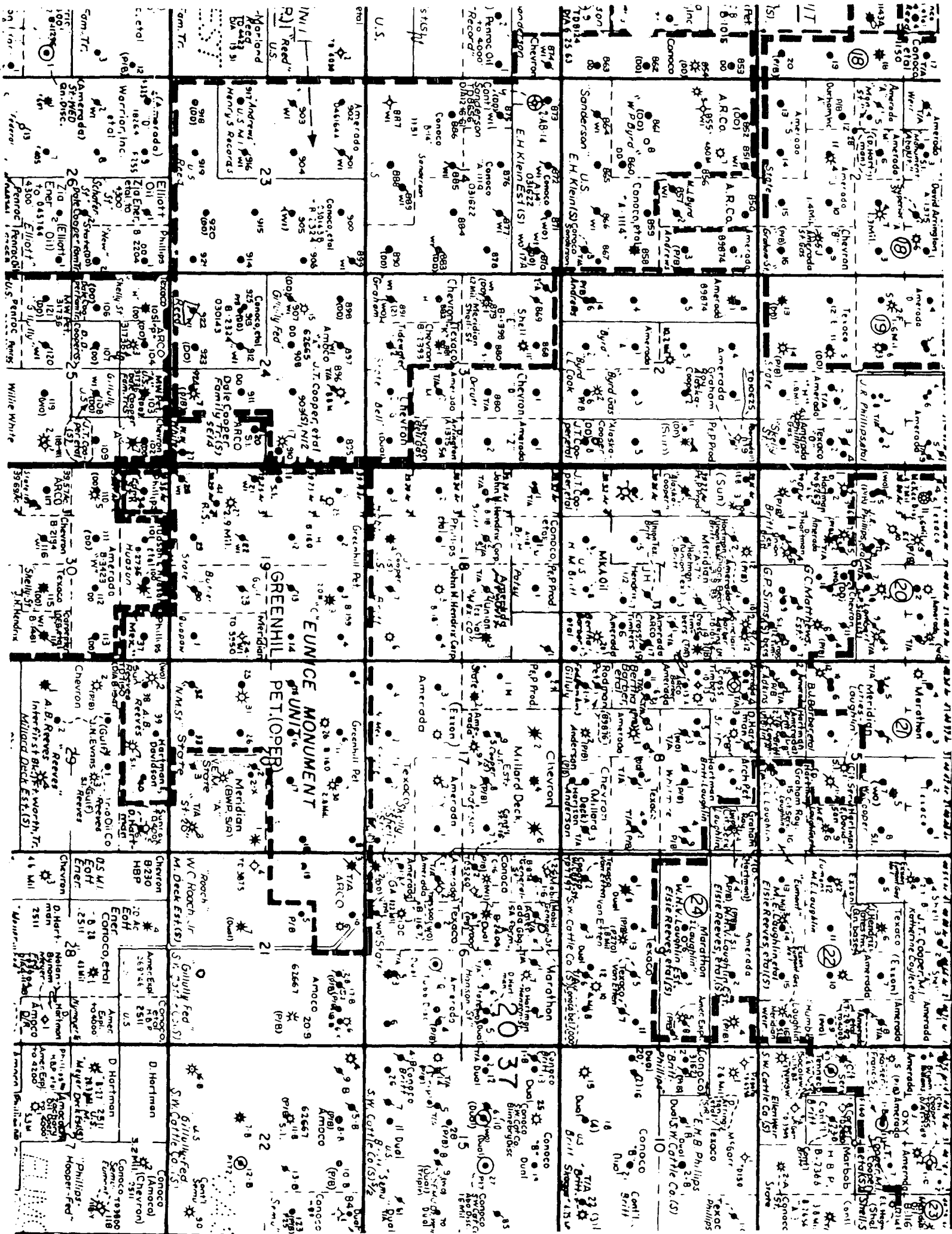
UL or lot no.	Section	Township	Range	Lot Idn	Feet from the	North/South line	Feet from the	East/West line	County
A	18	20S	37E		330	North	330	East	Lea

**<sup>11</sup> Bottom Hole Location If Different From Surface**

UL or lot no.	Section	Township	Range	Lot Idn	Feet from the	North/South line	Feet from the	East/West line	County
"Dedicated Acres 80		"Joint or Infill		"Consolidation Code		"Order No.			

No allowable will be assigned to this completion until all interests have been consolidated or a non-standard unit has been approved by the division.

Plantation		Plantation		BP America Production Co.		BP America Production Co.		<b><sup>17</sup> OPERATOR CERTIFICATION</b> <i>I hereby certify that the information contained herein is true and complete to the best of my knowledge and belief, and that this organization either owns a working interest or unleased mineral interest in the land including the proposed bottom hole location or has a right to drill this well at this location pursuant to a contract with an owner of such a mineral or working interest, or to a voluntary pooling agreement or a compulsory pooling order heretofore entered by the division.</i>  <div style="text-align: right;">10/03/2006</div> <div>Signature _____ Date _____</div> <div>Ronnie H. Westbrook</div> <div>Printed Name _____</div>
16	Conoco-Phillips	John H. Hendrix Corp.		330'	330'	Plantation		
Plantation		John H. Hendrix Corp.		Mexico Lease		John H. Hendrix Corp.		
Plantation		John H. Hendrix Corp.		John H. Hendrix Corp.		Plantation		<b><sup>18</sup> SURVEYOR CERTIFICATION</b> <i>I hereby certify that the well location shown on this plat was plotted from field notes of actual surveys made by me or under my supervision, and that the same is true and correct to the best of my belief.</i>  <div>Date of Survey _____</div> <div>Signature and Seal of Professional Surveyor: _____</div> <div>Certificate Number _____</div>
Plantation		John H. Hendrix Corp.		John H. Hendrix Corp.		Plantation		
Plantation		John H. Hendrix Corp.		John H. Hendrix Corp.		Plantation		



## **OFFSET OPERATORS**

**MEXICO NO. 1  
UNIT A - 330' FNL & 330' FEL SECTION 18  
T20S - R37E, LEA COUNTY, NEW MEXICO**

**ConocoPhillips Company  
4001 Penbrook Street  
Odessa, TX 79762**

**BP America Production Company  
P. O. Box 3092  
Houston, TX 77253**

**Plantation Operating, LLC  
2203 Timberwolf, Suite 229  
The Woodlands, TX 77380**



## SENDER: COMPLETE THIS SECTION

- Complete items 1, 2, and 3. Also complete item 4 if Restricted Delivery is desired.
- Print your name and address on the reverse so that we can return the card to you.
- Attach this card to the back of the mailpiece, or on the front if space permits.

1. Article Addressed to:

ConocoPhillips Company  
4001 Penbrook Street  
Odessa, TX 79762

2. Article Number

(Transfer from service label)

7004 1160 0000 4925 1176

PS Form 3811, February 2004

Domestic Return Receipt

102595-02-M-1540

## COMPLETE THIS SECTION ON DELIVERY

A. Signature

x *Sylvia Rogers*☐ Agent☐ Addressee

B. Received by (Printed Name)

Sylvia Rogers

C. Date of Delivery

10/11/06

D. Is delivery address different from item 1? ☐ Yes  
If YES, enter delivery address below: ☐ No

3. Service Type

☒ Certified Mail☐ Express Mail☐ Registered☒ Return Receipt for Merchandise☐ Insured Mail☐ C.O.D.

4. Restricted Delivery? (Extra Fee)

☐ Yes

## SENDER: COMPLETE THIS SECTION

- Complete items 1, 2, and 3. Also complete item 4 if Restricted Delivery is desired.
- Print your name and address on the reverse so that we can return the card to you.
- Attach this card to the back of the mailpiece, or on the front if space permits.

1. Article Addressed to:

BP America Prod. Company  
P. O. Box 3092  
Houston, TX 77253

2. Article Number

(Transfer from service label)

7004 1160 0000 4925 1183

PS Form 3811, August 2001

Domestic Return Receipt

2ACPRI-03-P-4081

## COMPLETE THIS SECTION ON DELIVERY

A. Signature

x *E. Beard*☐ Agent☐ Addressee

B. Received by (Printed Name)

C. Date of Delivery

10-18-06

D. Is delivery address different from item 1? ☐ Yes  
If YES, enter delivery address below: ☐ No

3. Service Type

☒ Certified Mail☐ Express Mail☐ Registered☒ Return Receipt for Merchandise☐ Insured Mail☐ C.O.D.

4. Restricted Delivery? (Extra Fee)

☐ Yes

## SENDER: COMPLETE THIS SECTION

- Complete items 1, 2, and 3. Also complete item 4 if Restricted Delivery is desired.
- Print your name and address on the reverse so that we can return the card to you.
- Attach this card to the back of the mailpiece, or on the front if space permits.

1. Article Addressed to:

Plantation Operating, LLC  
2203 Timberwolf, Suite 229  
The Woodlands, TX 77380

2. Article Number

(Transfer from service label)

7004 1160 0000 4925 1190

PS Form 3811, February 2004

Domestic Return Receipt

102595-02-M-1540

## COMPLETE THIS SECTION ON DELIVERY

A. Signature

x *Kimi Faldyn*☐ Agent☐ Addressee

B. Received by (Printed Name)

KIMI FALDYN

C. Date of Delivery

10/13/06

D. Is delivery address different from item 1? ☐ Yes  
If YES, enter delivery address below: ☐ No


3. Service Type

☐ Certified Mail☐ Express Mail☐ Registered☐ Return Receipt for Merchandise☐ Insured Mail☐ C.O.D.

4. Restricted Delivery? (Extra Fee)

☐ Yes

# JOHN H. HENDRIX CORPORATION



MAILING ADDRESS  
P.O. BOX 3040  
MIDLAND, TX 79702-3040

(432) 684-6631  
FAX (432) 684-7317  
110 N. MARIENFELD, SUITE 400  
MIDLAND, TEXAS 79701-4412

October 9, 2006

Mr. Michael Stogner  
State of New Mexico  
Oil Conservation Division  
1220 South St. Francis Drive  
Santa Fe, New Mexico 87505

RE: Application for an 80 Acre Non-  
Standard Proration Unit and  
Non-Standard Location for the  
Mexico No. 1 – N/2 NE/4  
Section 18, 330' FNL & 330' FEL  
Lea County, New Mexico  
API No. 30-025-06163

Dear Mr. Stogner:

John H. Hendrix Corporation respectfully requests administrative approval for a non-standard 80 acre Eumont Gas proration unit and unorthodox gas well location for its Mexico No. 1 (API No. 30-025-06163) located 330' FNL & 330' FEL Section 18, T20S, R37E, Lea County, New Mexico.

The Mexico No. 1 was drilled by Phillips Petroleum Company in 1937 and completed in the Eunice-Monument Grayburg-San Andres. Operations were passed on to John H. Hendrix Corporation in 1987, then to Amerada-Hess in 1989 and back to John H. Hendrix Corporation in 1996. As you are aware the OCD and BLM have a push to either place wells back on production or plug them. It is believed that this well can be recompleted in the Eumont.

NMOCD

-2-

October 9, 2006


It is respectfully requested that this unorthodox location and non-standard Eumont Gas proration unit be approved.

To support this request the following information has been submitted for your review.

1. NMOCD C-102 for the proposed well.
2. NMOCD C-102 with off-setting operators.
3. List of affected operators with copies of the signed certified receipts returns.
4. Area map.

Thank you for your consideration in this matter. If you have questions, please call.

Yours very truly,



Ronnie H. Westbrook  
Vice President

RHW/ah  
Enclosures

# JOHN H. HENDRIX CORPORATION



MAILING ADDRESS  
P.O. BOX 3040  
MIDLAND, TX 79702-3040

(432) 684-6631  
FAX (432) 684-7317  
110 N. MARIENFELD, SUITE 400  
MIDLAND, TEXAS 79701-4412

October 9, 2006

## CERTIFIED MAIL – RETURN RECEIPT REQUESTED

### OFFSET OPERATORS:

Re: Application for Administrative Approval of Unorthodox Gas Well  
Location and Non-Standard Proration Unit  
Eumont Yates Seven Rivers Queen Gas Pool  
Mexico No. 1, Unit A – 330' FNL & 330' FEL Section 18, T20S,  
R37E, Lea County, New Mexico

Ladies and Gentlemen:

Enclosed is a copy of an application, filed with the New Mexico Oil Conservation Division by John H. Hendrix Corporation, requesting administrative approval under Rule 104(F) of an unorthodox gas well location, and non-standard proration unit. As an affected party, notice is being provided to you pursuant to rule 104(F). If you object to this application, you must notify the Division in writing no later than 20 days from the date the application is received by the NMOCD. (1220 South St. Francis Drive, Santa NM 87505, Attention: Mike Stogner.

Thank you for your attention to this matter. If you have any questions, please call.

Yours very truly,

A handwritten signature in dark ink, appearing to read 'Ronnie H. Westbrook'. The signature is fluid and cursive, with the first name 'Ronnie' being particularly prominent.

Ronnie H. Westbrook  
Vice President

**District I**  
1625 N. French Dr., Hobbs, NM 88240

**District II**  
1301 W. Grand Avenue, Artesia, NM 88210

**District III**  
1000 Rio Brazos Rd., Aztec, NM 87410

**District IV**  
1220 S. St. Francis Dr., Santa Fe, NM 87505

State of New Mexico  
Energy, Minerals & Natural Resources Department  
**OIL CONSERVATION DIVISION**  
1220 South St. Francis Dr.  
Santa Fe, NM 87505

Form C-102  
Revised October 12, 2005  
Submit to Appropriate District Office  
State Lease - 4 Copies  
Fee Lease - 3 Copies

☐ AMENDED REPORT

**WELL LOCATION AND ACREAGE DEDICATION PLAT**

API Number 30-025-06163		Pool Code 76480		Pool Name Eumont-Yates Seven Rivers Queen Gas	
Property Code 005206		Property Name Mexico			Well Number 1
OGRID No. 012024		Operator Name John H. Hendrix Corporation			Elevation 3564' DF

**10 Surface Location**

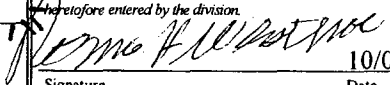
UL or lot no.	Section	Township	Range	Lot Idn	Feet from the	North/South line	Feet from the	East/West line	County
A	18	20S	37E		330	North	330	East	Lea

**11 Bottom Hole Location If Different From Surface**

UL or lot no.	Section	Township	Range	Lot Idn	Feet from the	North/South line	Feet from the	East/West line	County

Dedicated Acres 80	Joint or Infill	Consolidation Code	Order No.
-----------------------	-----------------	--------------------	-----------

No allowable will be assigned to this completion until all interests have been consolidated or a non-standard unit has been approved by the division.

16				330'	330'	<b>17 OPERATOR CERTIFICATION</b> I hereby certify that the information contained herein is true and complete to the best of my knowledge and belief, and that this organization either owns a working interest or unleased mineral interest in the land including the proposed bottom hole location or has a right to drill this well at this location pursuant to a contract with an owner of such a mineral or working interest, or to a voluntary pooling agreement or a compulsory pooling order heretofore entered by the division.	
						 Signature Date	
						Ronnie H. Westbrook Printed Name	
						<b>18 SURVEYOR CERTIFICATION</b> I hereby certify that the well location shown on this plat was plotted from field notes of actual surveys made by me or under my supervision, and that the same is true and correct to the best of my belief.	
						Date of Survey	
						Signature and Seal of Professional Surveyor:	
						Certificate Number	

**District I**  
1625 N. French Dr., Hobbs, NM 88240

**District II**  
1301 W. Grand Avenue, Artesia, NM 88210

**District III**  
1000 Rio Brazos Rd., Aztec, NM 87410

**District IV**  
1220 S. St. Francis Dr., Santa Fe, NM 87505

State of New Mexico  
Energy, Minerals & Natural Resources Department  
**OIL CONSERVATION DIVISION**  
1220 South St. Francis Dr.  
Santa Fe, NM 87505

Form C-102  
Revised October 12, 2005  
Submit to Appropriate District Office  
State Lease - 4 Copies  
Fee Lease - 3 Copies

☐ AMENDED REPORT

**WELL LOCATION AND ACREAGE DEDICATION PLAT**

API Number 30-025-06163		Pool Code 76480		Pool Name Eumont-Yates Seven Rivers Queen Gas	
Property Code 005206		Property Name Mexico			Well Number 1
OGRID No. 012024		Operator Name John H. Hendrix Corporation			Elevation 3564' DF

**10 Surface Location**

UL or lot no.	Section	Township	Range	Lot Idn	Feet from the	North/South line	Feet from the	East/West line	County
A	18	20S	37E		330	North	330	East	Lea

**11 Bottom Hole Location If Different From Surface**

UL or lot no.	Section	Township	Range	Lot Idn	Feet from the	North/South line	Feet from the	East/West line	County

Dedicated Acres 80	Joint or Infill	Consolidation Code	Order No.
-----------------------	-----------------	--------------------	-----------

No allowable will be assigned to this completion until all interests have been consolidated or a non-standard unit has been approved by the division.

Plantation	Plantation	BP America Production Co.	BP America Production Co.	<b>17 OPERATOR CERTIFICATION</b> <i>I hereby certify that the information contained herein is true and complete to the best of my knowledge and belief, and that this organization either owns a working interest or unleased mineral interest in the land including the proposed bottom hole location or has a right to drill this well at this location pursuant to a contract with an owner of such a mineral or working interest, or to a voluntary pooling agreement or a compulsory pooling order heretofore entered by the division.</i>  <div style="text-align: right;">10/03/2006</div> <div style="display: flex; justify-content: space-between;"> <div>Signature</div> <div>Date</div> </div> <div style="border-top: 1px solid black; padding-top: 5px;"> <b>Ronnie H. Westbrook</b>  <small>Printed Name</small> </div>
16 Conoco-Phillips	John H. Hendrix Corp.	330'	330'	
Plantation	John H. Hendrix Corp.	John H. Hendrix Corp.	Plantation	<b>18 SURVEYOR CERTIFICATION</b> <i>I hereby certify that the well location shown on this plat was plotted from field notes of actual surveys made by me or under my supervision, and that the same is true and correct to the best of my belief.</i>  <div style="text-align: right;">Date of Survey</div> <div style="border-top: 1px solid black; padding-top: 5px;"> Signature and Seal of Professional Surveyor: </div> <div style="border-top: 1px solid black; padding-top: 5px;"> Certificate Number </div>

[illegible]

## **OFFSET OPERATORS**

**MEXICO NO. 1  
UNIT A - 330' FNL & 330' FEL SECTION 18  
T20S - R37E, LEA COUNTY, NEW MEXICO**

**ConocoPhillips Company  
4001 Penbrook Street  
Odessa, TX 79762**

**BP America Production Company  
P. O. Box 3092  
Houston, TX 77253**

**Plantation Operating, LLC  
2203 Timberwolf, Suite 229  
The Woodlands, TX 77380**



## SENDER: COMPLETE THIS SECTION

- Complete items 1, 2, and 3. Also complete item 4 if Restricted Delivery is desired.
- Print your name and address on the reverse so that we can return the card to you.
- Attach this card to the back of the mailpiece, or on the front if space permits.

1. Article Addressed to:

ConocoPhillips Company  
4001 Penbrook Street  
Odessa, TX 79762

2. Article Number

(Transfer from service label)

7004 1160 0000 4925 1176

PS Form 3811, February 2004

Domestic Return Receipt

102595-02-M-1540

## COMPLETE THIS SECTION ON DELIVERY

A. Signature

X *Sylvia Rogers*

- ☐ Agent  
☐ Addressee

B. Received by (Printed Name)

SYLVIA ROGERS

C. Date of Delivery

10/11/06

D. Is delivery address different from item 1? ☐ Yes  
If YES, enter delivery address below: ☐ No

3. Service Type

- ☒ Certified Mail ☐ Express Mail  
☐ Registered ☒ Return Receipt for Merchandise  
☐ Insured Mail ☐ C.O.D.

4. Restricted Delivery? (Extra Fee)

☐ Yes

## SENDER: COMPLETE THIS SECTION

- Complete items 1, 2, and 3. Also complete item 4 if Restricted Delivery is desired.
- Print your name and address on the reverse so that we can return the card to you.
- Attach this card to the back of the mailpiece, or on the front if space permits.

1. Article Addressed to:

BP America Prod. Company  
P. O. Box 3092  
Houston, TX 77253

2. Article Number

(Transfer from service label)

7004 1160 0000 4925 1183

PS Form 3811, August 2001

Domestic Return Receipt

2ACPRI-03-P-4081

## COMPLETE THIS SECTION ON DELIVERY

A. Signature

X *E. Beard*

- ☐ Agent  
☐ Addressee

B. Received by (Printed Name)

C. Date of Delivery

10-18-06

D. Is delivery address different from item 1? ☐ Yes  
If YES, enter delivery address below: ☐ No

3. Service Type

- ☒ Certified Mail ☐ Express Mail  
☐ Registered ☒ Return Receipt for Merchandise  
☐ Insured Mail ☐ C.O.D.

4. Restricted Delivery? (Extra Fee)

☐ Yes

## SENDER: COMPLETE THIS SECTION

- Complete items 1, 2, and 3. Also complete item 4 if Restricted Delivery is desired.
- Print your name and address on the reverse so that we can return the card to you.
- Attach this card to the back of the mailpiece, or on the front if space permits.

1. Article Addressed to:

Plantation Operating, LLC  
2203 Timberwolf, Suite 229  
The Woodlands, TX 77380

2. Article Number

(Transfer from service label)

7004 1160 0000 4925 1190

PS Form 3811, February 2004

Domestic Return Receipt

102595-02-M-1540

## COMPLETE THIS SECTION ON DELIVERY

A. Signature

X *Kim Faldyn*

- ☐ Agent  
☐ Addressee

B. Received by (Printed Name)

KIM FALDYN

C. Date of Delivery

10/13/06

D. Is delivery address different from item 1? ☐ Yes  
If YES, enter delivery address below: ☐ No

3. Service Type

- ☐ Certified Mail ☐ Express Mail  
☐ Registered ☐ Return Receipt for Merchandise  
☐ Insured Mail ☐ C.O.D.

4. Restricted Delivery? (Extra Fee)

☐ Yes