

10/24
left message
w/ Billie Stafford, OCC #3 TEC,
to have Emerg on #3 TEC,
all check location
tomorrow and call
back

DORFMAN PRODUCTION COMPANY
836 MERCANTILE DALLAS BUILDING
DALLAS 1, TEXAS

October 17, 1961

279
200-15
see Nov. 8
RIVERSIDE 7-9434

Mr. A. L. Porter
New Mexico Oil Conservation Commission
Box 871
Santa Fe, New Mexico

Dear Sir:

As provided in Order No. R-179-3, Rule 4B, Escrito (Gallup) Field, Rio Arriba County, New Mexico, Dorfman Production Company requests administrative approval to drill the Elizabeth Federal No. 3 on an unorthodox location. This will be a Gallup (oil) completion located 1500' S. of N. line and 790' E. of W. line of Sec. 18, T24N, Rg 7W, Rio Arriba County.

This location is requested due to topographic conditions at a standard location on this unit. Ray Smith and Compass Exploration Company are the offset operators North and West of this unit and copies of this letter have been forwarded to them.

We are requesting that Mr. James Leese of San Juan Engineering Company forward to you a statement concerning the topography around this location.

Your consideration of this request will be appreciated.

Yours very truly,

DORFMAN PRODUCTION COMPANY

S. L. Florsheim, Jr.
S. L. Florsheim, Jr.
General Manager

- cc: Compass Exploration Co.
1645 Court Place
Denver 2, Colorado
- cc: Mr. Ray Smith
Simmons Building
Dallas, Texas
- cc: U. S. Geological Survey
P. O. Box 959
Farmington, New Mexico
- cc: Mr. Emery Arnold
N. Mex. Oil & Gas Conservation Commission
Aztec, New Mexico

Santa Fe

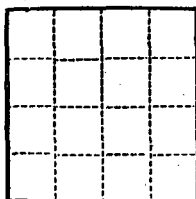
Land Office

Lease No. **MD 03595**

Unit **Elizabeth Federal**

(SUBMIT IN TRIPLICATE)

UNITED STATES
DEPARTMENT OF THE INTERIOR
GEOLOGICAL SURVEY



SUNDRY NOTICES AND REPORTS ON WELLS

NOTICE OF INTENTION TO DRILL.....	<input checked="" type="checkbox"/>	SUBSEQUENT REPORT OF WATER SHUT-OFF.....	
NOTICE OF INTENTION TO CHANGE PLANS.....		SUBSEQUENT REPORT OF SHOOTING OR ACIDIZING.....	
NOTICE OF INTENTION TO TEST WATER SHUT-OFF.....		SUBSEQUENT REPORT OF ALTERING CASING.....	
NOTICE OF INTENTION TO RE-DRILL OR REPAIR WELL.....		SUBSEQUENT REPORT OF RE-DRILLING OR REPAIR.....	
NOTICE OF INTENTION TO SHOOT OR ACIDIZE.....		SUBSEQUENT REPORT OF ABANDONMENT.....	
NOTICE OF INTENTION TO PULL OR ALTER CASING.....		SUPPLEMENTARY WELL HISTORY.....	
NOTICE OF INTENTION TO ABANDON WELL.....			

(INDICATE ABOVE BY CHECK MARK NATURE OF REPORT, NOTICE, OR OTHER DATA)

October 17, 19**61**

Well No. **3** is located **1500** ft. from **N** line and **790** ft. from **E** line of sec. **18**
SW/4 NW/4 Sec. 18 **24N** **7W** **100PM**
(1/4 Sec. and Sec. No.) (Twp.) (Range) (Meridian)
Escrito (Gallup) **Rio Arriba** **New Mexico**
(Field) (County or Subdivision) (State or Territory)

The elevation of the ~~water level~~ **ground** above sea level is **7099** ft.

DETAILS OF WORK

(State names of and expected depths to objective sands; show sizes, weights, and lengths of proposed casings; indicate mudding jobs, cementing points, and all other important proposed work)

Objective sand - Gallup sand at 6150 ft.
Propose to set 200 ft of 8-5/8" OD 24# Range 2 Sals surface casing and circulate cement to surface.
Propose to set 4-1/2" OD production casing, 11# and 9.5#, through Gallup and cement minimum of 400 ft above pay.
Propose to commence drilling about October 25, 1961.

I understand that this plan of work must receive approval in writing by the Geological Survey before operations may be commenced.

Company **Dorfman Production Company**

Address **836 Mercantile Dallas Building**

Dallas 1, Texas

By **S. L. Florsheim, Jr.**
S. L. Florsheim, Jr.
General Manager

Title

NEW MEXICO OIL CONSERVATION COMMISSION

Well Location and Acreage Dedication Plat

Section A.

Date October 17, 1961

Operator DORFMAN PRODUCTION COMPANY Lease Elizabeth Federal
 Well No. 3 Unit Letter E Section 18 Township 24 NORTH Range 7 WEST NMPM
 Located 1500 Feet From THE NORTH Line, 790 Feet From THE WEST Line
 County RIO ARRIBA G. L. Elevation 7099.0 Dedicated Acreage 80 Acres
 Name of Producing Formation Gallup Pool Escrito (Gallup)

1. Is the Operator the only owner in the dedicated acreage outlined on the plat below?
 Yes _____ No X
2. If the answer to question one is "no", have the interests of all the owners been consolidated by communitization agreement or otherwise? Yes X No _____. If answer is "yes", Type of Consolidation.
Operating Agreement
3. If the answer to question two is "no", list all the owners and their respective interests below:

Owner	Land Description
Louis Dorfman -----	36.442057%
Sam Y. Dorfman, Jr. -----	36.442057%
Elizabeth F. Dorfman Trust -	24.381511%
S. L. Florsheim, Jr. -----	1.562500%
H. J. Grebing, Jr. -----	.390625%
Lawrence J. Reed -----	.781250%

SW/4 NW/4 Sec. 18, T. 24N, R. 7W
 Rio Arriba County, New Mexico

Section B.

Note: All distances must be from outer boundaries of section.

This is to certify that the information in Section A above is true and complete to the best of my knowledge and belief.

Dorfman Production Company

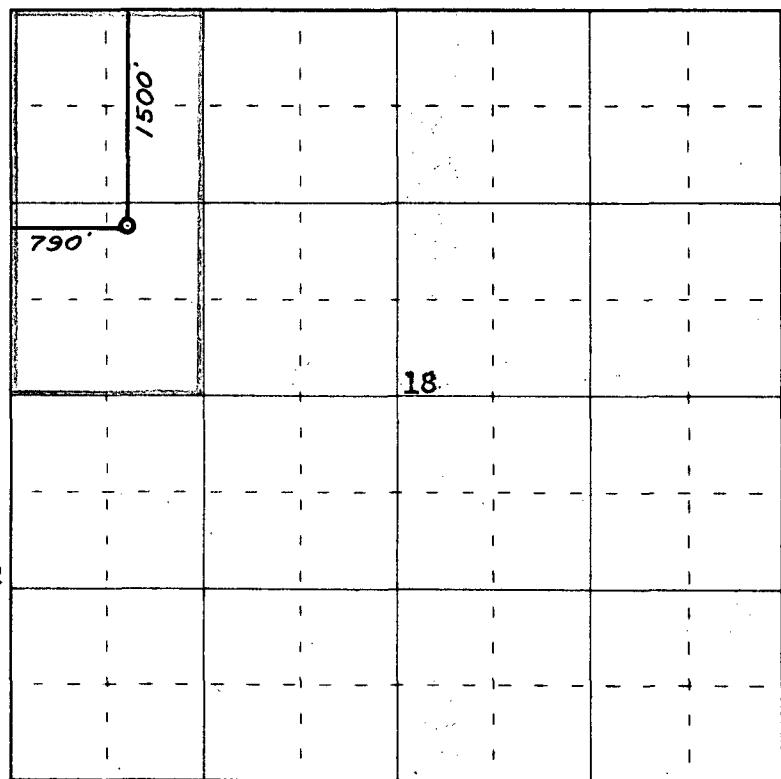
(Operator)

S. L. Florsheim, Jr.
 (Representative)

836 Mercantile Dallas Bldg

(Address)

Dallas 1, Texas



0 330 660 990 1320 1650 1980 2310 2640 2000 1500 1000 500 0

Scale 4 inches equal 1 mile

Ref. G.L.O. Plat dated: Nov. 4, 1882

This is to certify that the above plat was prepared from field notes of actual surveys made by me or under my supervision and that the same are true and correct to the best of my knowledge and belief.

Date Surveyed October 13, 1961

James P. Lease
 Registered Professional Engineer and/or Land Surveyor
 James P. Lease N. Max. Reg. No. 1463

Farmington, New Mexico



PHONES

HOME OFFICE:
FARMINGTON, N. M. . DAVIS 5-2162
NIGHT DAVIS 5-2670

DURANGO, COLO. . . CHERRY 7-0851

San Juan Engineering Company

WELL LOCATIONS - ROADS - ELEVATIONS - POWER LINES - LAND SURVEYS - PIPE LINES
SUBDIVISIONS

REGISTERED PROFESSIONAL ENGINEERING SERVICE
IN NEW MEXICO, COLORADO, WYOMING, OKLAHOMA, UTAH, ARIZONA

file
Ad

P. O. BOX 752
701 SOUTH ORCHARD STREET
FARMINGTON, NEW MEXICO
19 October 1961

New Mexico Oil and Gas Conservation Commission
Santa Fe, New Mexico

Att'n: Mr. Porter

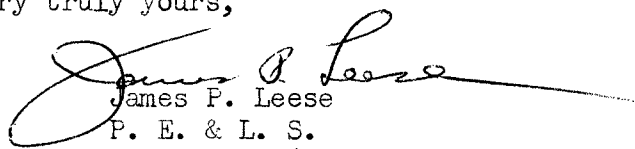
Dear Sir,

I have been requested by Mr. Florshiem of the Dorfman Production Company to describe to you the reason for not locating the well we staked in the Northwest Quarter of Section 18, T 24 N, R 7 W, in the center of the forty.

You can see by the enclosed plats that there is a high rock bluff which traverses this quarter Section diagonally from southwest to Northeast. Besides the fact of the bluff being in the way the general terrain is very rough and cut up with eroded water courses.

We did stake the location as near to the center of the 40 as the terrain would permit.

Very truly yours,


James P. Leese
P. E. & L. S.
Reg. No. 1463

CLASS OF SERVICE

This is a fast message unless its deferred character is indicated by the proper symbol.

WESTERN UNION

TELEGRAM

W. P. MARSHALL, PRESIDENT

1201 (4-60)

SYMBOLS

DL=Day Letter

NL=Night Letter

LT=International Letter Telegram

The filing time shown in the date line on domestic telegrams is LOCAL TIME at point of origin. Time of receipt is LOCAL TIME at point of destination.

LA170 DA494

1961 OCT 24 PM 4 59

D LLA551 PD=FAX DALLAS TEX 24 545P CST=

OIL CONSERVATION COMMISSION, ATTN DAN NUTTER=

107 MABRY HALL CAPITOL BLDG SANTAFE NMEX=

WE WAIVE ANY OBJECTION TO DORFMAN PRODUCTION COMPANY
DRILLING WELL LOCATED 7900 FWL AND 15000 FNL OF

SECTION 18 T24N, RR7W, RIO ARRIBA CO., NEW MEXICO=

RAY SMITH.

CLASS OF SERVICE

This is a fast message unless its deferred character is indicated by the proper symbol.

WESTERN UNION TELEGRAM

W. P. MARSHALL, PRESIDENT

1201 (4-60)

SYMBOLS

DL=Day Letter

NL=Night Letter

LT=International
Letter Telegram

The filing time shown in the date line on domestic telegrams is LOCAL TIME at point of origin. Time of receipt is LOCAL TIME at point of destination

LA174 KA350

1961 OCT 24 PM 5 13

K DVA620 PD=DENVER COLO 24 435P MST=

DAN NUTTER=

NEW MEXICO OIL & GAS CONSERVATION COMMISSION

SANTA FE NMEX=

THIS WIRE WILL INFORM YOU OF OUR APPROVAL AS OFFSET
OPERATORS OF THE UNORTHODOX LOCATION OF DORFFMAN
PRODUCTIONS COMPANY VS ELIZABETH FEDERAL NUMBER 3
GALLUP WELL LOCATED 1500 FEET FROM THE NORTH 790 FEET
FROM THE WEST LINE SECTION 18 24 NORTH 7 WEST RIO
ARRIBA COUNTIES NEW MEXICO=

R J FARRELLY COMPASS EXPLORATION INC

DENVER COLO==

3 1500 790 18 24 7 • • • • •

CIATE SUGGESTIONS FROM ITS PATRONS CONCERNING ITS SERVICE