

*NSK on verif of  
Topo from Emery*

Phillip F. Beeler  
Petroleum Engineer  
P. O. Box 1016  
Albuquerque, New Mexico  
87103

MAIN OFFICE OCC

1964 AUG 13 PM 1:10

August 11, 1964

Secretary or Chief Engineer  
New Mexico Oil Conservation Commission  
P. O. Box 871  
Santa Fe, New Mexico

Dear Sir:

I request that you permit me to drill at an unorthodox location because of unfavorable topographical conditons. I have been designated operator of all of Section 1-23N-1W, Rio Arriba County, New Mexico, and I desire to drill a 2500' wildcat test, to be known as the Skelly Federal #1, at the following location:

2355' from the south line and 1510' from the east line, Sec. 1-23N-1W

This location is in the NW/4 SW/4 of the section. Because of unfavorable topographical conditons the proposed location is the only suitable well site in this quarter quarter section. As I am the operator of all direct and diagonally offsetting 40 acre tracts there are no other lease owners whose consent is required.

Enclosed you will find copies of form C-128 (Well Location and Acreage Dedication Plat) concerning the proposed unorthodox location.

Your consideration of this matter is sincerely appreciated.

Very truly yours,

*Phillip F. Beeler*  
Phillip F. Beeler

PFB:kd  
Enclosures  
cc: District Oil and Gas Supervisor  
Aztec, New Mexico

# NEW MEXICO OIL CONSERVATION COMMISSION

## Well Location and Acreage Dedication Plat

### SECTION A.

DATE August 11, 1964

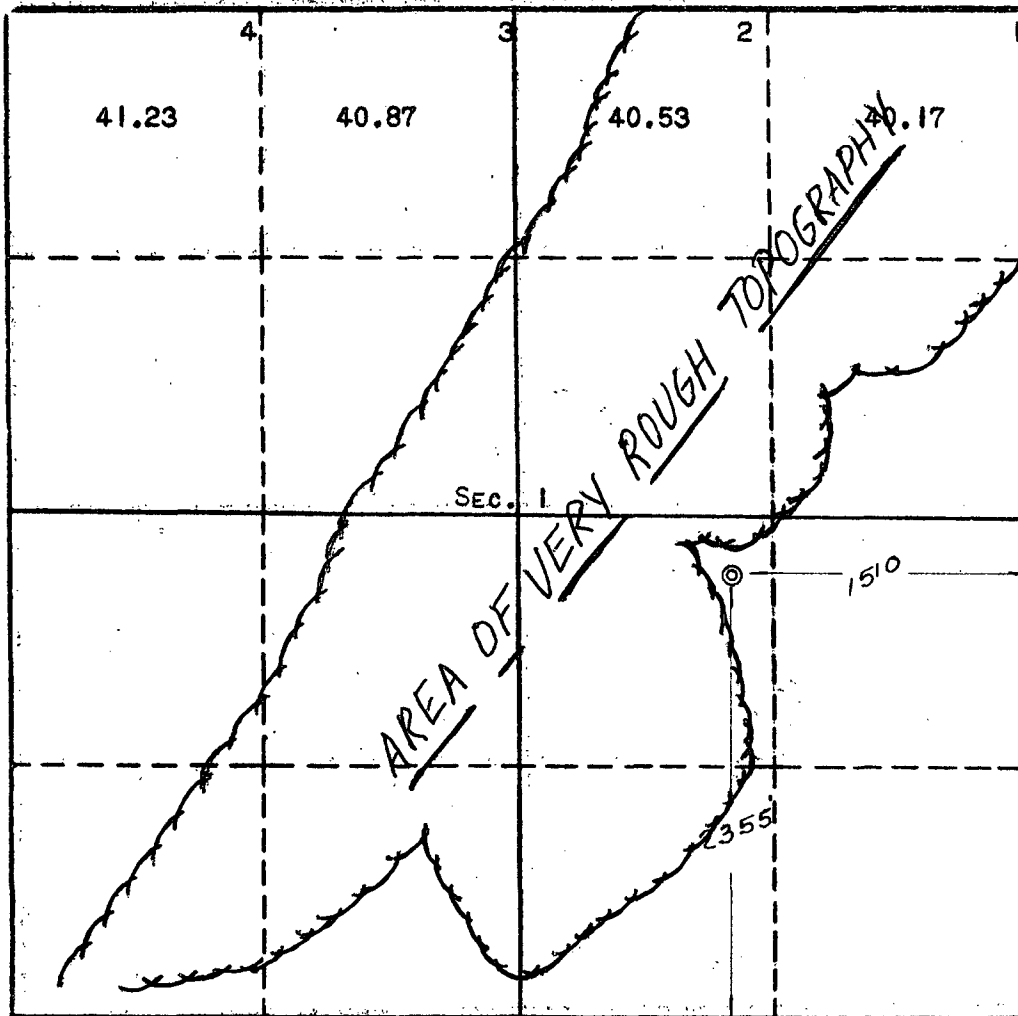
Operator P. F. BEELER Lease Skelly-Federal  
Well No. 1 Unit Letter J Section 1 Township 20 NORTH 13 Range 1 WEST NMPM  
Located 2355 Feet From SOUTH Line, 1510 Feet From EAST Line  
County RIO ARriba G. L. Elevation 7454 Dedicated Acreage 40 Acres  
Name of Producing Formation \_\_\_\_\_ Pool Wildcat

1. Is the Operator the only owner\* in the dedicated acreage outlined on the plat below? Yes X No \_\_\_\_\_
2. If the answer to question One is "No," have the interests of all the owners been consolidated by communitization agreement or otherwise? Yes \_\_\_\_\_ No \_\_\_\_\_. If answer is "Yes," Type of Consolidation \_\_\_\_\_
3. If the answer to question Two is "No," list all the owners and their respective interests below:

OWNER

LAND DESCRIPTION

### SECTION B.



This is to certify that the information in Section A above is true and complete to the best of my knowledge and belief.

P. F. Beeler  
(OPERATOR)

(REPRESENTATIVE)

P. O. Box 1016  
Albuquerque, New Mexico

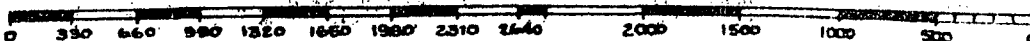
REGISTERED LAND SURVEYOR  
STATE OF NEW MEXICO  
Reg. No. 3602  
This is to certify that the well location shown on the plat in Section B was plotted from field notes of actual surveys made by me or under my supervision and that the same is true and correct to the best of my knowledge and belief.

Date Surveyed AUGUST 7, 1964

**Four States Engineering Co.**  
FARMINGTON, NEW MEXICO

Emmett W. Echols  
REGISTERED ENGINEER OR  
LAND SURVEYOR

Certificate No. 3602



# NEW MEXICO OIL CONSERVATION COMMISSION Well Location and Acreage Dedication Plat

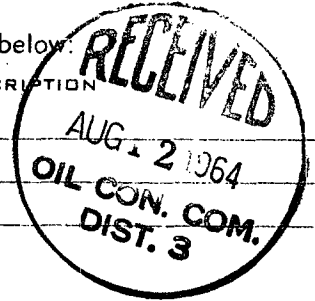
## SECTION A.

Date Aug. 11, 1964  
Operator P. F. BEELER Lease Skelly - Federal  
Well No. 1 Unit Letter J Section 1 Township 23 NORTH Range 1 WEST NMPM  
Located 2355 Feet From SOUTH Line 1510 Feet From EAST Line  
County RIO ARriba G. L. Elevation 7454 Dedicated Acreage 40 Acres  
Name of Producing Formation Wildcat Pool Wildcat

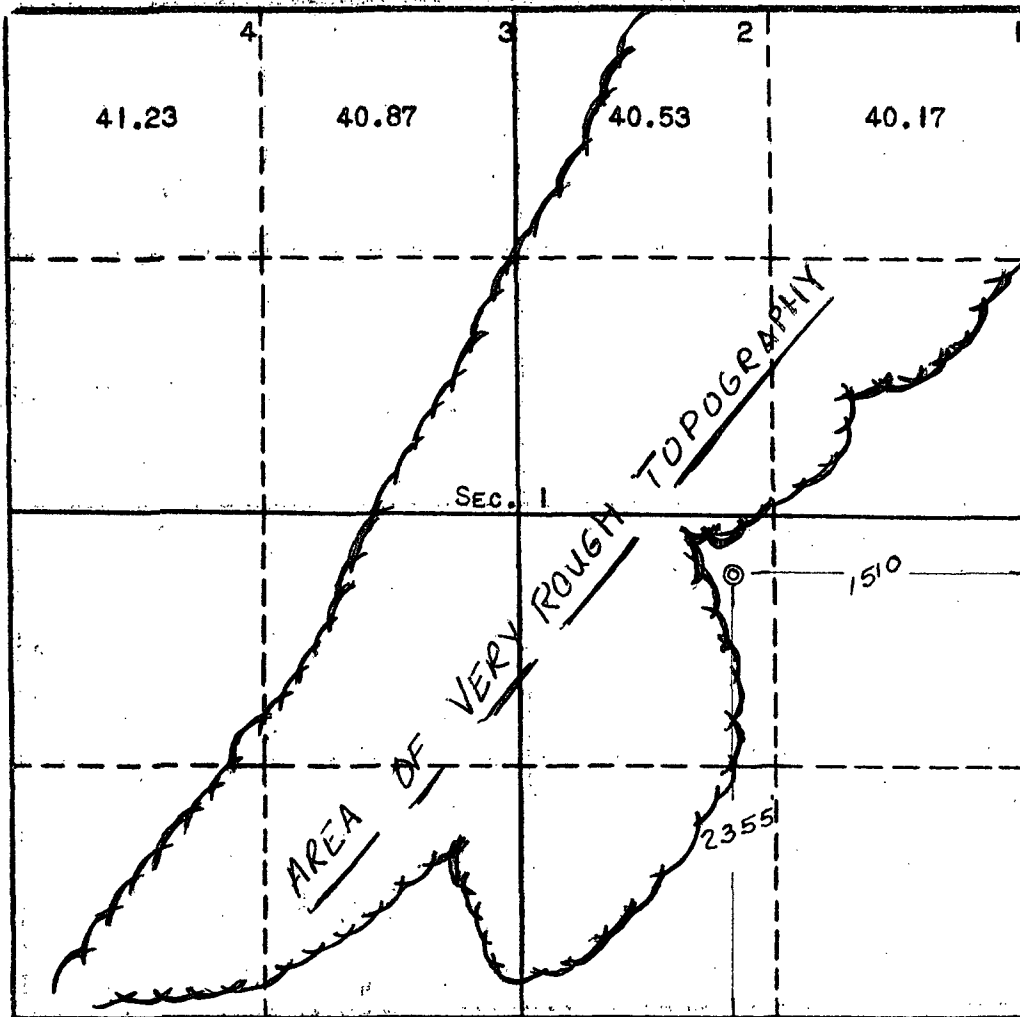
1. Is the Operator the only owner\* in the dedicated acreage outlined on the plat below? Yes X No \_\_\_\_\_
2. If the answer to question One is "No," have the interests of all the owners been consolidated by communitization agreement or otherwise? Yes \_\_\_\_\_ No \_\_\_\_\_. If answer is "Yes," Type of Consolidation \_\_\_\_\_
3. If the answer to question Two is "No," list all the owners and their respective interests below:

OWNER

LAND DESCRIPTION



## SECTION B.



This is to certify that the information in Section A above is true and complete to the best of my knowledge and belief.

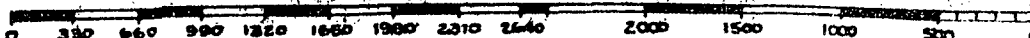
P. F. Beeler  
(OPERATOR)

(REPRESENTATIVE)  
P.O. Box 1016  
Albuquerque, N.M.

This is to certify that the well location shown and labeled in Section B was plotted from field notes of actual surveys made by me or under my supervision and that the same is true and correct to the best of my knowledge and belief.

Date Surveyed AUGUST 7, 1964  
**Four States Engineering Co.**  
FARMINGTON, NEW MEXICO

Emmett E. Chisholm  
REGISTERED ENGINEER OR  
LAND SURVEYOR



Certificate No. 3602

OIL CONSERVATION COMMISSION  
3 DISTRICT

MAIN OFFICE OCC  
1964 AUG 24 AM 7:53

OIL CONSERVATION COMMISSION  
BOX 871  
SANTA FE, NEW MEXICO

DATE 8-20-64

Re: Proposed NSP \_\_\_\_\_

Proposed NWU \_\_\_\_\_

Proposed NSL ✓ \_\_\_\_\_

Proposed NFO \_\_\_\_\_

Proposed DC \_\_\_\_\_

Gentlemen:

I have examined the application dated 8-11-64  
for the Philip F. Beeler Shelly Federal #1 J-1-23-1  
Operator Lease and Well No. S-T-R

and my recommendations are as follows:

approve  
\_\_\_\_\_  
\_\_\_\_\_  
\_\_\_\_\_  
\_\_\_\_\_  
\_\_\_\_\_

Yours very truly,

Ernest C. Cline