

Gulf Oil Company - U.S.

HOBBS PRODUCTION AREA

January 28, 1970

P. O. Box 670
Hobbs, New Mexico 88240

C. D. Borland
AREA PRODUCTION MANAGER

Re: Application of Gulf Oil Corporation
for an Exemption to the Requirements
of Rule 4 of the Special Rules and
Regulations for the Hobbs Drinkard Pool,
Lea County, New Mexico

Oil Conservation Commission
State of New Mexico
P. O. Box 2088
Santa Fe, New Mexico 87501


Attention: Mr. A. L. Porter, Jr.

Dear Sir:

Gulf Oil Corporation respectfully requests your approval to drill a development well in the Hobbs Drinkard Pool at an unorthodox location. It is proposed to drill W. D. Grimes (NCT-B) Well No. 7, 450' from the north line and 2160' from the east line of Section 33, Township 18 South, Range 38 East, Lea County, New Mexico as shown on the attached plat. In support of this application, the following facts are submitted:

1. The temporary operating rules for the Hobbs Drinkard Pool were established by Order No. R-3811 in Case No. 4173 on July 23, 1969.
2. Applicant believes the drilling of this well represents reasonable development of the Hobbs Drinkard Pool.
3. As shown by the attached plat, the unorthodox location is necessitated by the proximity of homes, City streets, and plugged and abandoned well, W. D. Grimes (NCT-B) No. 5.
4. This application is in the interest of conservation and the prevention of waste.
5. Waivers of objection to this application by the offset operators, Continental Oil Company, Pan American Petroleum Corporation and Shell Oil Company are attached.*

Respectfully submitted,



C. D. BORLAND
Area Production Manager

CEM:ptg

Att'd. Oil Conservation Commission, Hobbs, New Mexico
M. I. Taylor, Roswell, New Mexico
W. V. Kastler, Roswell, New Mexico

*Waiver from Shell Oil Company mailed direct to Santa Fe



Gulf Oil Company - U.S.

HOBBS PRODUCTION AREA

C. D. Borland
AREA PRODUCTION MANAGER

January 28, 1970

P. O. Box 670
Hobbs, New Mexico 88240

Continental Oil Company
P. O. Box 460
Hobbs, New Mexico 88240

Gentlemen:

Gulf Oil Company - U. S. requests your approval of a non-standard application for the drilling of a Drinkard well in the Hobbs Pool. We propose to drill 450' from the north line and 2160' from the east line of Section 33, Township 18 South, Range 38 East, Lea County, New Mexico. This does not meet requirements of the Hobbs Drinkard Pool; however, because of the proximity of homes and City streets, we make this request.

If you have no objection as offset operator, please sign all copies of this waiver. Please mail the original and one copy to us and retain a copy for your files.

Yours very truly,



C. D. BORLAND
Area Production Manager


JDM:ptg

Attachments

We as offset operator waive any objection to Gulf Oil Company - U. S. to drill the above described non-standard location.

Date: 1-28-70

CONTINENTAL OIL COMPANY

By: 
Asst. Division Mgr.



A DIVISION OF GULF OIL CORPORATION

**NEW MEXICO OIL CONSERVATION COMMISSION
WELL LOCATION AND ACREAGE DEDICATION PLAT**

All distances must be from the outer boundaries of the Section.

MAIN OFFICE 000
FEB 2 AM 8 24

Form C-102
Supersedes C-128
Effective 1-1-65

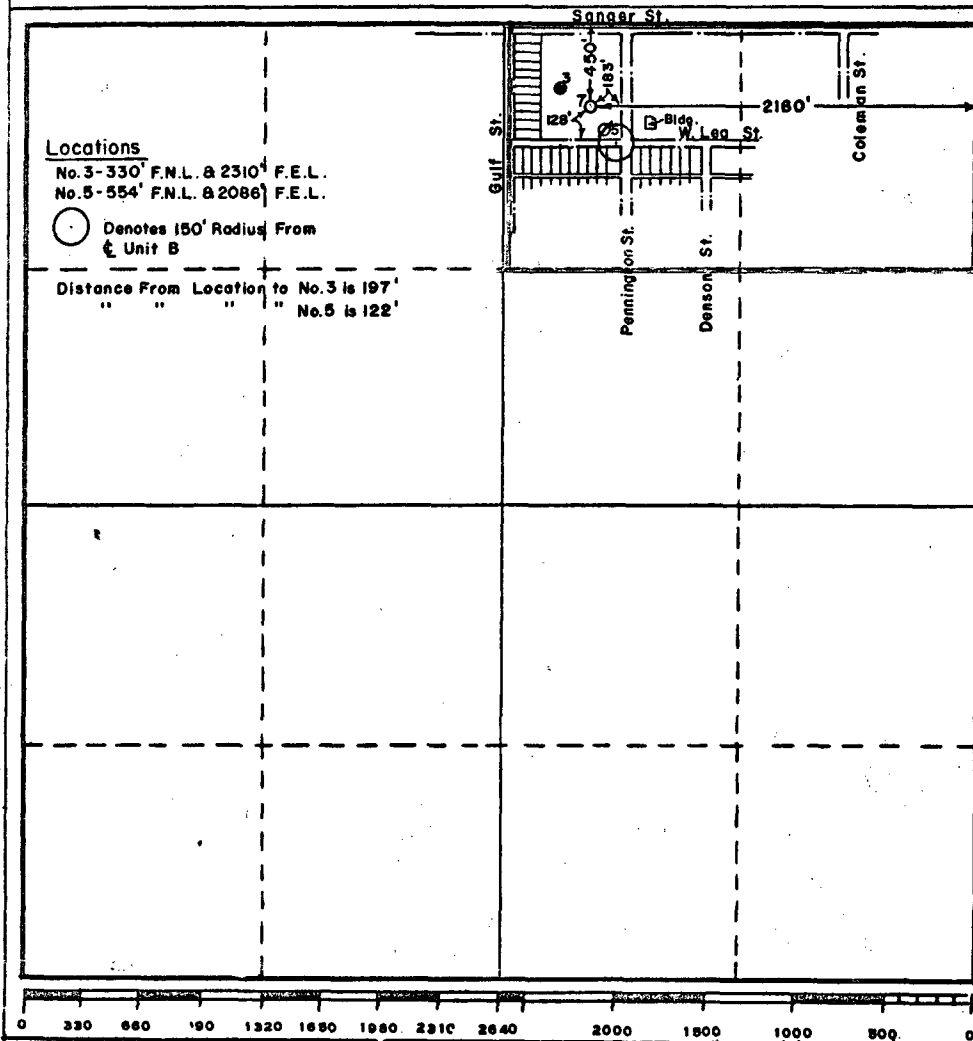
Operator GULF OIL CORPORATION			Lease W.D. GRIMES NCT-B			Well No. 7
Unit Letter B	Section 33	Township 18 SOUTH	Range 38 EAST	County LEA		
Actual Footage Location of Well: <div style="display: flex; justify-content: space-between;"> 450 feet from the NORTH line and 2160 feet from the EAST line </div>						
Ground Level Elev.	Producing Formation Drinkard		Pool Undes. Hobbs Drinkard		Dedicated Acreage 80 Acres	

1. Outline the acreage dedicated to the subject well by colored pencil or hachure marks on the plat below.
2. If more than one lease is dedicated to the well, outline each and identify the ownership thereof (both as to working interest and royalty).
3. If more than one lease of different ownership is dedicated to the well, have the interests of all owners been consolidated by communitization, unitization, force-pooling, etc?

☐ Yes ☐ No If answer is "yes," type of consolidation _____

If answer is "no," list the owners and tract descriptions which have actually been consolidated. (Use reverse side of this form if necessary.) _____

No allowable will be assigned to the well until all interests have been consolidated (by communitization, unitization, forced-pooling, or otherwise) or until a non-standard unit, eliminating such interests, has been approved by the Commission.



CERTIFICATION

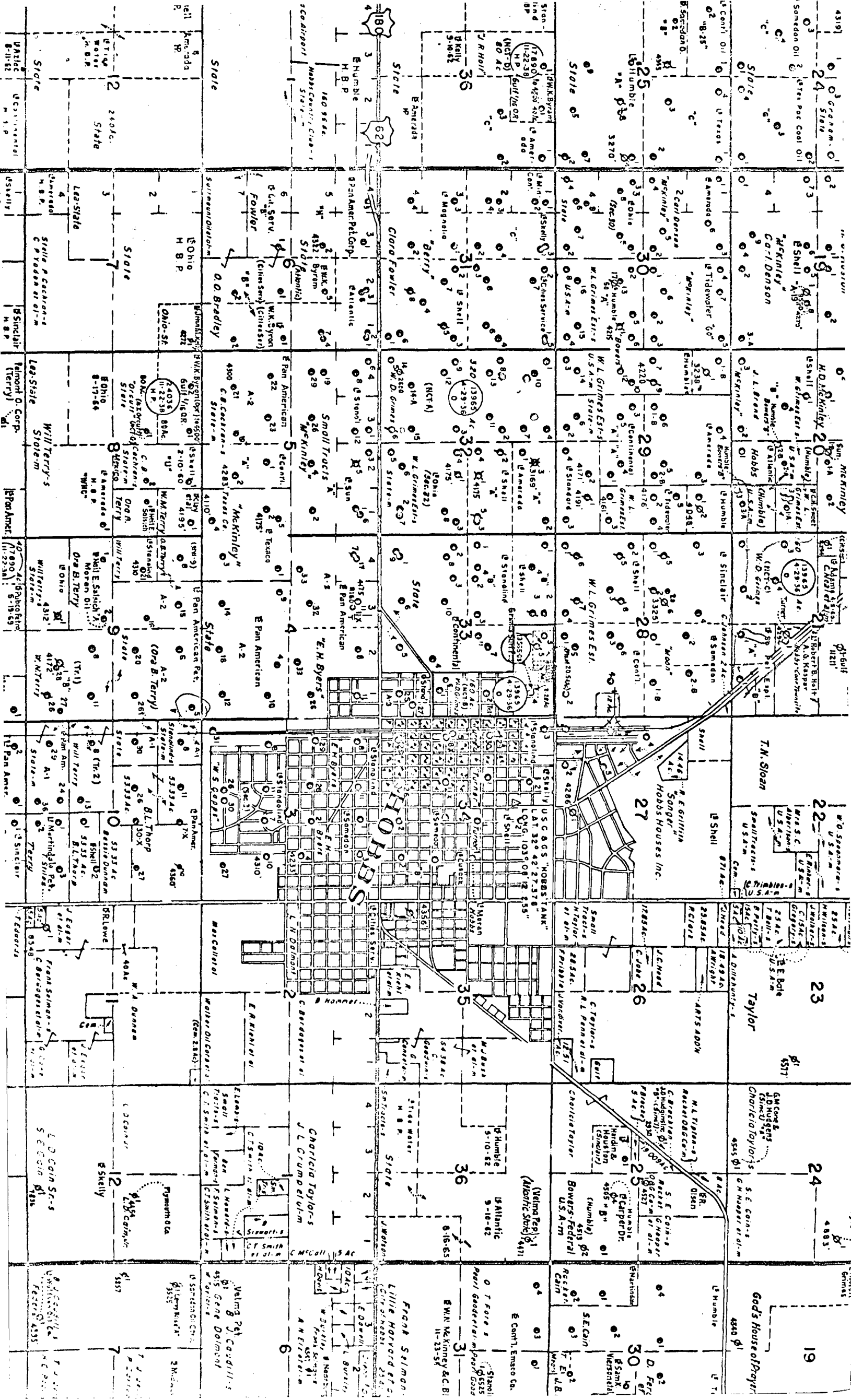
I hereby certify that the information contained herein is true and complete to the best of my knowledge and belief.

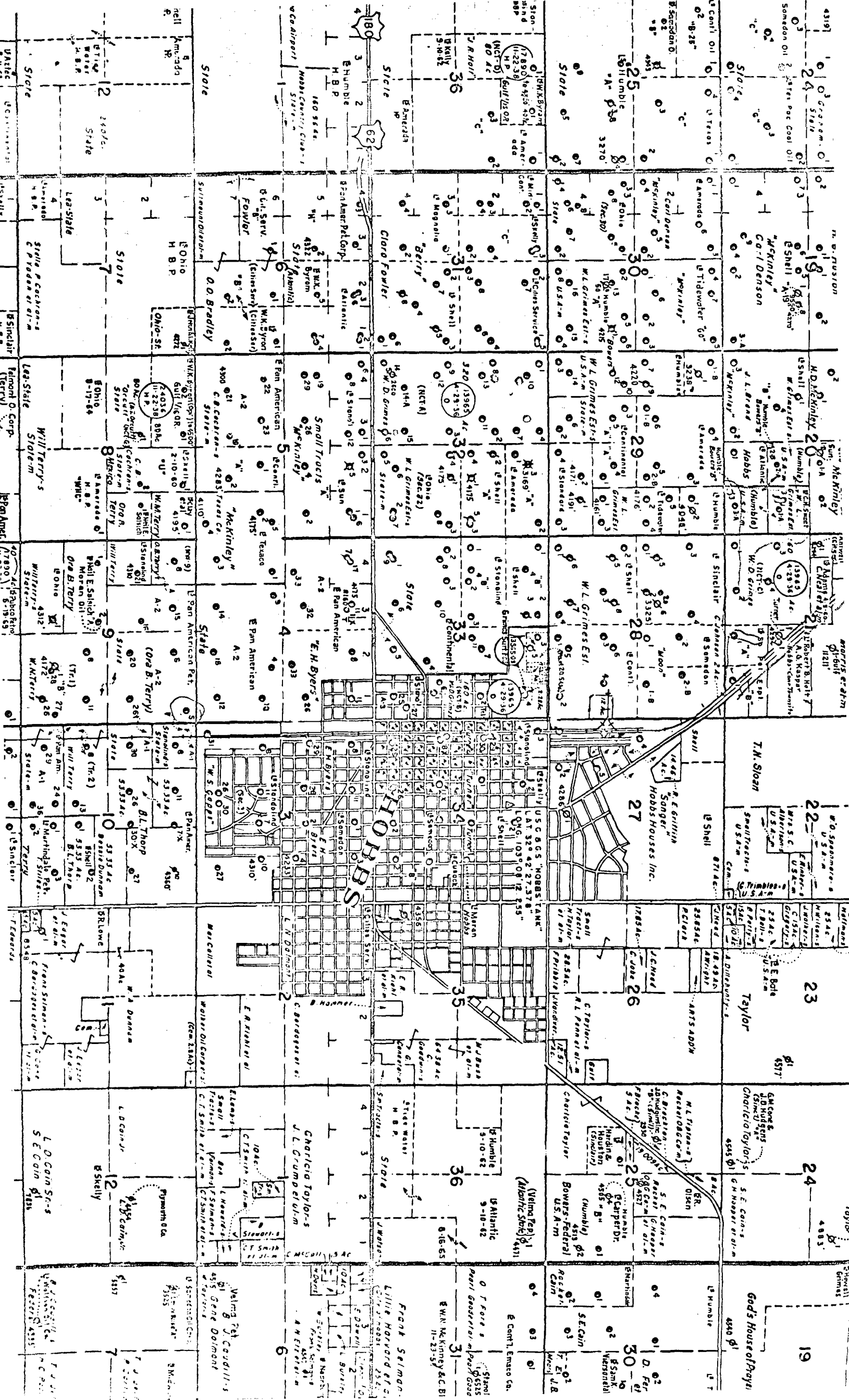
Name W.D. Grimes
 Position
Area Production Manager
 Company
Gulf Oil Corporation
 Date
January 29, 1970

I hereby certify that the well location shown on this plat was plotted from field notes of actual surveys made by me or under my supervision, and that the same is true and correct to the best of my knowledge and belief.

Date Surveyed
JANUARY 26, 1970
 Registered Professional Engineer and/or Land Surveyor

John W. West
 Certificate No. **676**







Telegram

KA047 NSA603

1970 JAN 28 PM 5 40

(1050).

NS FWA187 GG PD 5 EXTRA=FAX FORT WORTH TEX 28 1032A CST=
GULF OIL CORP=

900 NORTH TURNER HOBBS NMEX=
ATTN MR CHUCK BORLAND=

RE TELECON THIS DATE, YOUR MR BORLAND TO MR HOSFORD
OF THIS OFFICE, REQUESTING WAIVER FOR UNORTHODOX
LOCATION FOR YOUR GRIMES NCT "B" WELL NO 7, HOBBS
BLINEBRY-DRINKARD POOL. PAN AMERICAN PETROLEUM
CORPORATION WAIVES NOTICE OF HEARING ON THIS UNORTHODOX
LOCATION 450V FNL AND 2160V FEL SECTION 33 T18S R38E LEA
COUNTY NEW MEXICO=

D L RAY DIVISION ENGINEER PAN AMERICAN PETROLEUM
CORPORATION FORT WORTH TEXAS=



Telegram

KA098 NSB364

1970 JAN 28 PM 4:09

NS MDA074 DJ PD=WX TDMD PWS MIDLAND TEX 28 305P CST=
SATE OF NEW MEXICO OIL CONSERVATION COMM=
ATTN A L PORTER JR PO BOX 2088 SANTA FE NMEX=

SHELL OIL COMPANY AS AN OFFSET OPERATOR HAS NO OBJECTION
TO GULF OIL COMPANYS PRPOSED NONSTANDARD LOCATION
IN THE HOBBS DRINKARD FIELD AT 450 FEET FNL AND
2160 FEET FEL. SECTION 33, T-18-S, R -38E, LEA
COUNTY, NEW MEXICO=

J L MAHAFFEY MANAGER PRODUCTION DEPT
WEST SHELL OIL CO==

450 FNL 2160 FEL 33 T-18-S R-38E=