

POST OFFICE BOX 234  
Zip Code 87401

# DUGAN PRODUCTION CORP.

THOMAS A. DUGAN, President

709 BLOOMFIELD RD.  
FARMINGTON, NEW MEXICO

March 18, 1970

TELEPHONE: 325-9184 Office  
325-5694 Home

Area Code 505

*Handwritten:*  
Hunt  
NSV 460  
issue 20 days  
from receipt of additional  
information concerning  
offset operation if Aztec  
Office has given OK.

*Handwritten:*  
issue 5-4-70  
or upon waiver  
from Exploratory Corp. Co.

Mr. A. L. Porter  
Oil Conservation Commission  
Box 2088  
Santa Fe, New Mexico 87501

Dear Mr. Porter:

AAA Fishing Tool Co., Inc. is requesting administrative approval to drill an unorthodox location located 1480' fe1 and 1150' fn1, Sec. 15, T 32 N, R 18 W, San Juan County, New Mexico. The proposed well will test the Gallup formation at a depth of 1300'. The location of the well is 170' from the south line and 160' from the east line of the proration unit boundary.

It is necessary to locate the proposed well at this point because of topography and the inaccessibility of a high mesa to the north of this location, as indicated by the enclosed plat.

AAA Fishing Tool Co., Inc. is the owner of the E/2 NE/4 Sec. 15, T 32 N, R 18 W which is being crowded by this unorthodox location.

Sincerely,

*Handwritten signature:* Thomas A. Dugan (J & J)

Thomas A. Dugan

sc

Enc.

2 OCC Santa Fe  
1 OCC Aztec  
2 USGS  
1 AAA

*Handwritten:*  
(Send note  
to Energy  
3/20)

NEW MEXICO OIL CONSERVATION COMMISSION  
WELL LOCATION AND ACREAGE DEDICATION PLAT

Form C-102  
Supersedes C-128  
Effective 1-1-65

All distances must be from the outer boundaries of the Section.

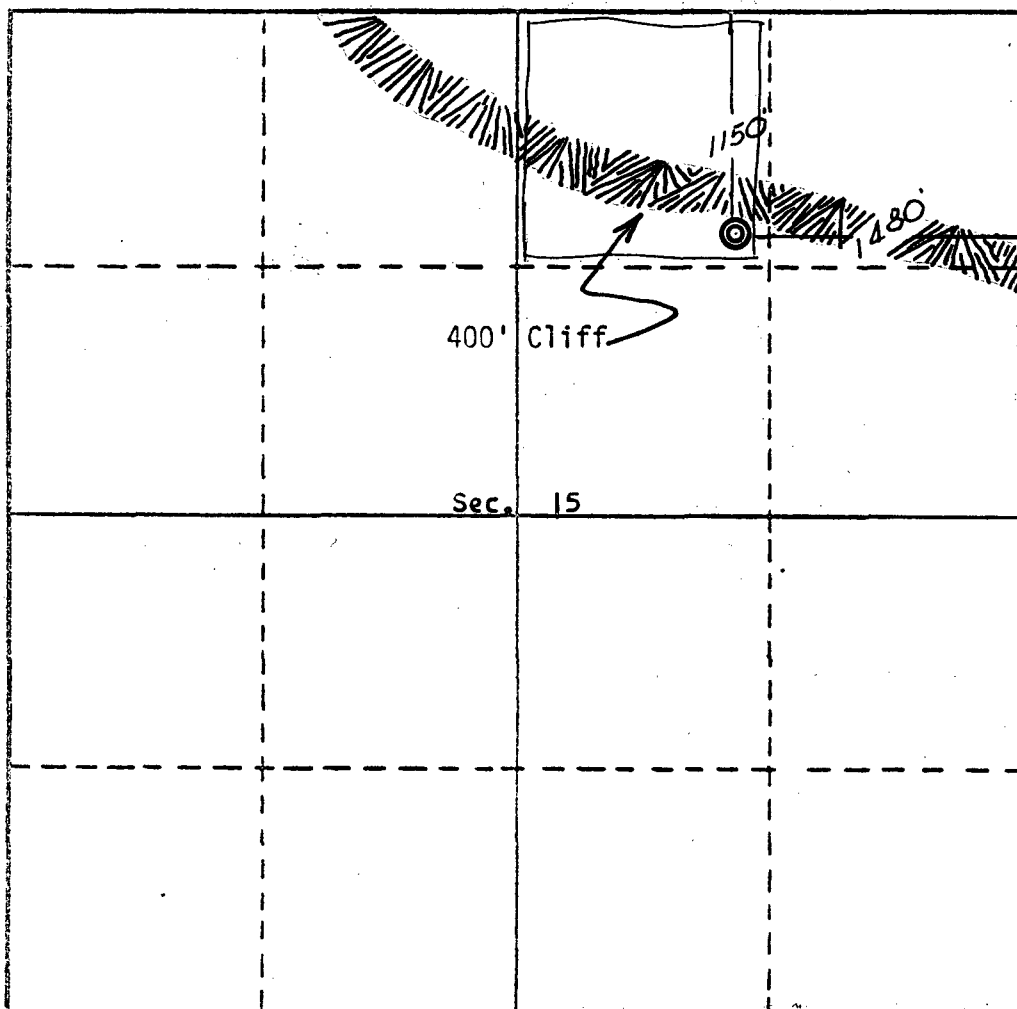
Operator <b>AAA FISHING TOOL, INC.</b>			Lease <b>Navajo "B"</b>		Well No. <b>3</b>
Unit Letter <b>B</b>	Section <b>15</b>	Township <b>32 North</b>	Range <b>18 West</b>	County <b>San Juan</b>	
Actual Footage Location of Well: <b>1150</b> feet from the <b>North</b> line and <b>1480</b> feet from the <b>East</b> line					
Ground Level Elev. <b>5318</b>	Producing Formation <b>Gallup</b>	Pool <b>Mesa</b>		Dedicated Acreage: <b>40</b> Acres	

1. Outline the acreage dedicated to the subject well by colored pencil or hachure marks on the plat below.
2. If more than one lease is dedicated to the well, outline each and identify the ownership thereof (both as to working interest and royalty).
3. If more than one lease of different ownership is dedicated to the well, have the interests of all owners been consolidated by communitization, unitization, force-pooling, etc?

☐ Yes ☐ No If answer is "yes," type of consolidation \_\_\_\_\_

If answer is "no," list the owners and tract descriptions which have actually been consolidated. (Use reverse side of this form if necessary.) \_\_\_\_\_

No allowable will be assigned to the well until all interests have been consolidated (by communitization, unitization, forced-pooling, or otherwise) or until a non-standard unit, eliminating such interests, has been approved by the Commission.



CERTIFICATION

I hereby certify that the information contained herein is true and complete to the best of my knowledge and belief.

*Thomas A. Dugan*  
Name


Thomas A. Dugan

Position  
Engineer

Company  
AAA Fishing Tool Co., Inc.

Date

2/10/70



Date Surveyed

March 13, 1970

Registered Professional Engineer  
and/or Land Surveyor

*E. J. [Signature]*  
Certificate No.

3602

**OIL CONSERVATION COMMISSION**

**P. O. BOX 2088**

**SANTA FE, NEW MEXICO 87501**

**March 20, 1970**

**Mr. Thomas A. Dugan  
Dugan Production Corporation  
709 Bloomfield Road  
Farmington, New Mexico**

**Re: Application of AAA Fishing Tool Co., Inc.,  
for administrative approval for unorthodox  
location 1150' FNL and 1480' FEL, Section  
15, Township 32 North, Range 18 West, Mesa-  
Gallup Pool, San Juan County, New Mexico**

**Dear Mr. Dugan:**

**Rule 104 F of the Commission Rules and Regulations  
requires that all operators of units offsetting the unit  
for which the unorthodox location is sought be notified  
of the application by certified or registered mail.**

**Please submit a plat indicating the ownership of  
all units offsetting the proposed unit, both directly  
and diagonally, and a statement that all such owners  
have been notified.**

**Very truly yours,**

**GEORGE M. HATCH  
Attorney**

**GMH/esr**

**cc: Oil Conservation Commission  
1000 Rio Brazos Road  
Aztec, New Mexico**

C  
O  
P  
Y

Letter  
George Hatch

OIL CONSERVATION COMMISSION  
DISTRICT

MAILED  
APR 13 1970

APR 13 AM 8 46

OIL CONSERVATION COMMISSION  
BOX 2088  
SANTA FE, NEW MEXICO

DATE 4-10-70

Re: Proposed NSP \_\_\_\_\_

Proposed NWI \_\_\_\_\_

Proposed NSL ☒ \_\_\_\_\_

Proposed NFO \_\_\_\_\_

Proposed MC \_\_\_\_\_

Gentlemen:

I have examined the application dated 3-20-70

for the AAA Fishing Tool Inc 1150/N 1480/E Sec 15-T32N R18W  
Operator Lease and Well No. S-T-R

and my recommendations are as follows:

Topography ver. Fied - approve  
\_\_\_\_\_  
\_\_\_\_\_  
\_\_\_\_\_  
\_\_\_\_\_  
\_\_\_\_\_

Yours very truly,

Emmy C. Ames

POST OFFICE BOX 234  
Zip Code 87401

# DUGAN PRODUCTION CORP.

THOMAS A. DUGAN, President  
709 BLOOMFIELD RD.  
FARMINGTON, NEW MEXICO

April 9, 1970

MAIN OFFICE 000

APR 13 1970

TELEPHONE: 325-9184 Office  
325-5694 Home

Area Code 505

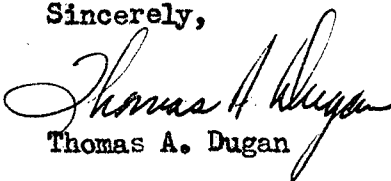
Mr. George M. Hatch  
Oil Conservation Commission  
P. O. Box 2088  
Santa Fe, New Mexico 87501

Re: AAA Fishing Tool Co. Inc.  
Application for approval of unorthodox  
location 1150' fnl and 1480' fel, Sec. 15,  
T 32 N, R 18 W, San Juan County, N. M.

Dear Mr. Hatch:

As requested in your letter of March 20, 1970, we are enclosing a plat of the proposed unorthodox location. Exploration Drilling Co. has been notified of the application by registered mail, the receipt for registration is enclosed.

Sincerely,

  
Thomas A. Dugan

dw

enc. 3

cc: OCC Aztec

POST OFFICE BOX 234  
Zip Code 87401

# DUGAN PRODUCTION CORP.

THOMAS A. DUGAN, President  
709 BLOOMFIELD RD.  
FARMINGTON, NEW MEXICO  
April 9, 1970

TELEPHONE: 325-9184 Office  
325-5694 Home

Area Code 505

Exploration Drilling Company  
1909 First National Bldg.  
Tulsa, Oklahoma 74103

REGISTERED MAIL

Gentlemen:

Enclosed is a plat and a copy of a letter to the New Mexico Oil Conservation Commission requesting administrative approval to drill an unorthodox location 1480' fml and 1150' fml, Section 15, T 32 N, R 18 W, San Juan County, New Mexico.

As required by law, we are notifying you of our application.

Sincerely,

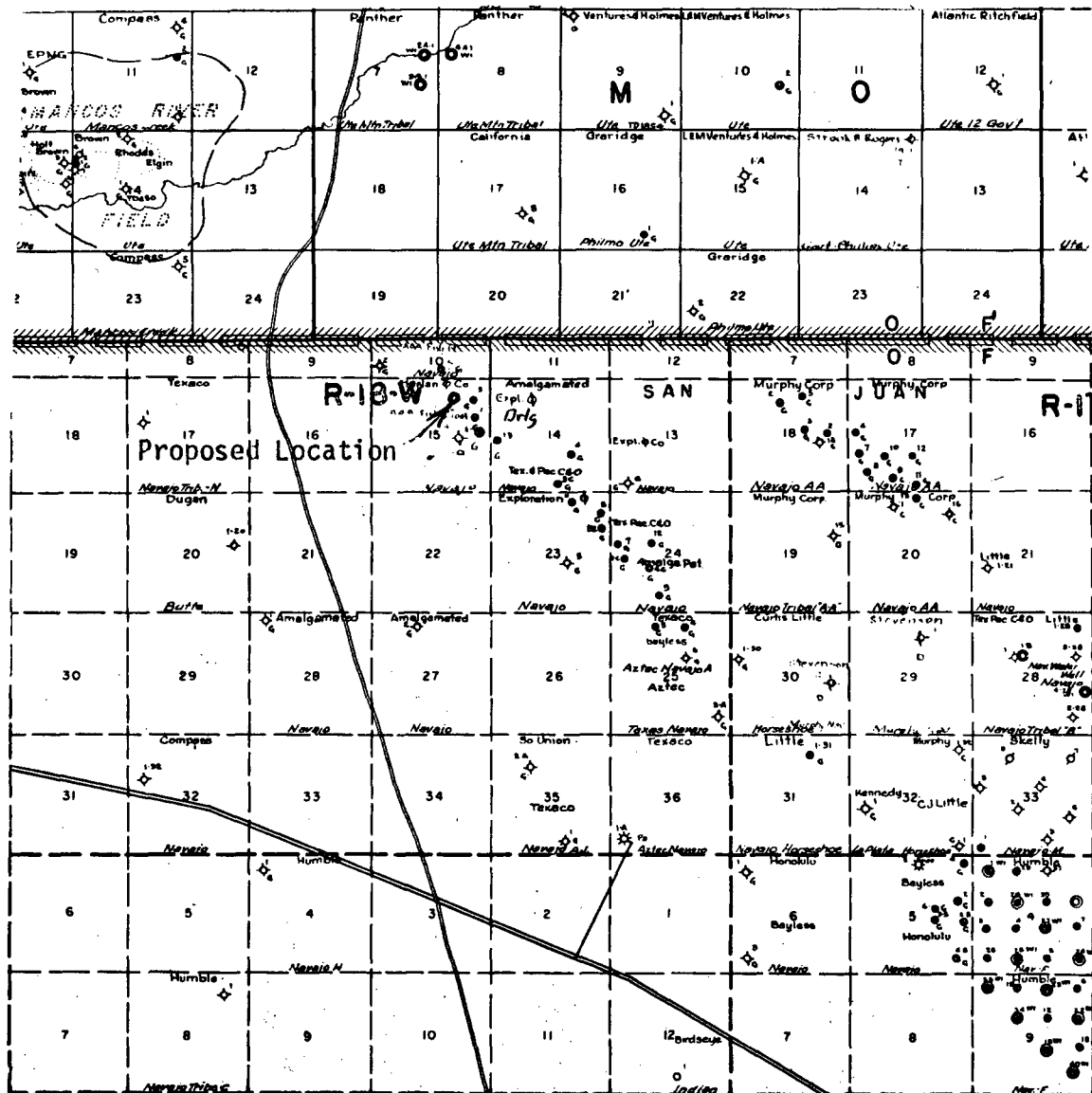
Thomas A. Dugan

dw

enc. 2

cc: N. M. Oil Conservation Com., Santa Fe  
N. M. Oil Conservation Com., Aztec  
USGS  
AAA

San Juan County, New Mexico



T  
32  
N