

DATE IN 12/14/00	SUSPENSE 1/3/01	ENGINEER MS	LOGGED KN	TYPE NSL
------------------	-----------------	-------------	-----------	----------

ABOVE THIS LINE FOR DIVISION USE ONLY

35031478

NEW MEXICO OIL CONSERVATION DIVISION
Lackey 4R Pictured Cliffs Well
Unorthodox well location - Engineering Bureau -

Lackey #4-R

ADMINISTRATIVE APPLICATION COVERSHEET

THIS COVERSHEET IS MANDATORY FOR ALL ADMINISTRATIVE APPLICATIONS FOR EXCEPTIONS TO DIVISION RULES AND REGULATIONS

Application Acronyms:

[NSP-Non-Standard Proration Unit] [NSL-Non-Standard Location]
[DD-Directional Drilling] [SD-Simultaneous Dedication]
[DHC-Downhole Commingling] [CTB-Lease Commingling] [PLC-Pool/Lease Commingling]
[PC-Pool Commingling] [OLS - Off-Lease Storage] [OLM-Off-Lease Measurement]
[WFX-Waterflood Expansion] [PMX-Pressure Maintenance Expansion]
[SWD-Salt Water Disposal] [IPI-Injection Pressure Increase]
[EOR-Qualified Enhanced Oil Recovery Certification] [PPR-Positive Production Response]

[1] TYPE OF APPLICATION - Check Those Which Apply for [A]

[A] Location - Spacing Unit - Directional Drilling
[X] NSL [] NSP [] DD [] SD

DEC 14 2000

Check One Only for [B] and [C]

[B] Commingling - Storage - Measurement
[] DHC [] CTB [] PLC [] PC [] OLS [] OLM

[C] Injection - Disposal - Pressure Increase - Enhanced Oil Recovery
[] WFX [] PMX [] SWD [] IPI [] EOR [] PPR

[2] NOTIFICATION REQUIRED TO: - Check Those Which Apply, or Does Not Apply

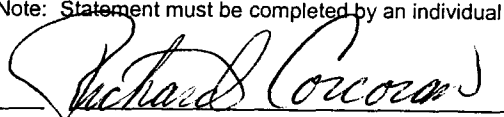
[A] [] Working, Royalty or Overriding Royalty Interest Owners
[B] [X] Offset Operators, Leaseholders or Surface Owner
[C] [] Application is One Which Requires Published Legal Notice
[D] [] Notification and/or Concurrent Approval by BLM or SLO
U.S. Bureau of Land Management - Commissioner of Public Lands, State Land Office
[E] [] For all of the above, Proof of Notification or Publication is Attached, and/or,
[F] [] Waivers are Attached

[3] INFORMATION / DATA SUBMITTED IS COMPLETE - Statement of Understanding

I hereby certify that I, or personnel under my supervision, have read and complied with all applicable Rules and Regulations of the Oil Conservation Division. Further, I assert that the attached application for administrative approval is accurate and complete to the best of my knowledge and where applicable, verify that all interest (WI, RI, ORRI) is common. I understand that any omission of data, information or notification is cause to have the application package returned with no action taken.

Note: Statement must be completed by an individual with supervisory capacity.

Richard P. Corcoran
Print or Type Name


Signature

District Landman
Title

12-13-00
Date



December 13, 2000

Mr. Michael E. Stogner
New Mexico Oil Conservation Division
2040 South Pacheco Street
Santa Fe, New Mexico 87505

RE: ADMINISTRATIVE APPROVAL OF UNORTHODOX LOCATION
LACKEY 4R/PICTURED CLIFFS WELL (30-045-30436)
2340' FNL & 1765' FEL
SECTION 19-T29N-R9W
SAN JUAN COUNTY, NEW MEXICO

Dear Mr. Stogner:

Energen Resources Corporation hereby requests administrative approval for an unorthodox location of its Lackey 4R Pictured Cliffs Well under the provisions of NMOCD Order #R-1670R.

The Largo Canyon flows through the NE/4 of Section 19 in such a manner that a well site cannot be constructed at a legal location (see attached plat). Our proposed location is 2,340' FNL & 1,765' FEL of Section 19-T29N-R9W and will use part of Cross Timbers Oil Companies' Snyder Gas Com B #1 (2400' FNL & 1625' FEL of Section 19) well pad. We have arranged to extend Cross Timbers existing pad as it is on the edge of a steep drop off prohibiting any further northerly movement.

The well we are replacing (Lackey #4) was also drilled at an unorthodox location further east and north being 2134' FNL & 1190' FEL of Section 19, as was allowed under Administrative Order NSL-475, approved December 7, 1970. (see enclosed)

A copy of this application is being submitted to all offset operators by certified mail with a request that they furnish your office in Santa Fe a Waiver of objection.

Attached is a well location plat showing dedicated acreage, a topographic plat of the area and a map showing offset operators.

Sincerely,

A handwritten signature in cursive script, appearing to read "Richard Corcoran".

Richard Corcoran
District Landman

RC/ga
Enclosures

Energen Resources Corporation

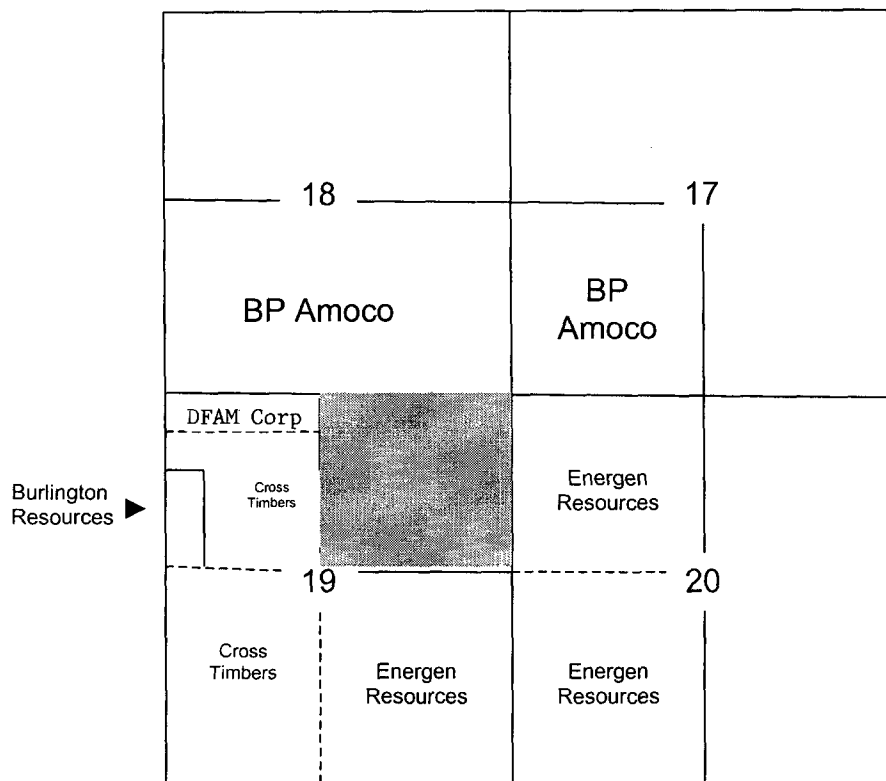
OFFSET OPERATOR/OWNER PLAT

Lackey 4R Pictured Cliffs Well

2340' FNL & 1765' FEL

Section 19-T29N-R9W

San Juan County, New Mexico



District I
PO Box 1980, Hobbs, NM 88241-1980

State of New Mexico
Energy, Minerals & Natural Resources Department

Form C-102

Revised February 21, 1994

District II
PO Drawer DD, Artesia, NM 88211-0719

Instructions on back
Submit to Appropriate District Office
State Lease - 4 Copies
Fee Lease - 3 Copies

OIL CONSERVATION DIVISION
PO Box 2088
Santa Fe, NM 87504-2088

District III
1000 Rio Brazos Rd., Aztec, NM 87410

District IV
PO Box 2088, Santa Fe, NM 87504-2088

☐ AMENDED REPORT

WELL LOCATION AND ACREAGE DEDICATION PLAT

¹ API Number	² Pool Code 71280	³ Pool Name Aztec Pictured Cliffs
⁴ Property Code	⁵ Property Name LACKEY	⁶ Well Number 4R
⁷ OGRID No. 162928	⁸ Operator Name ENERGEN RESOURCES CORPORATION	⁹ Elevation 5617'

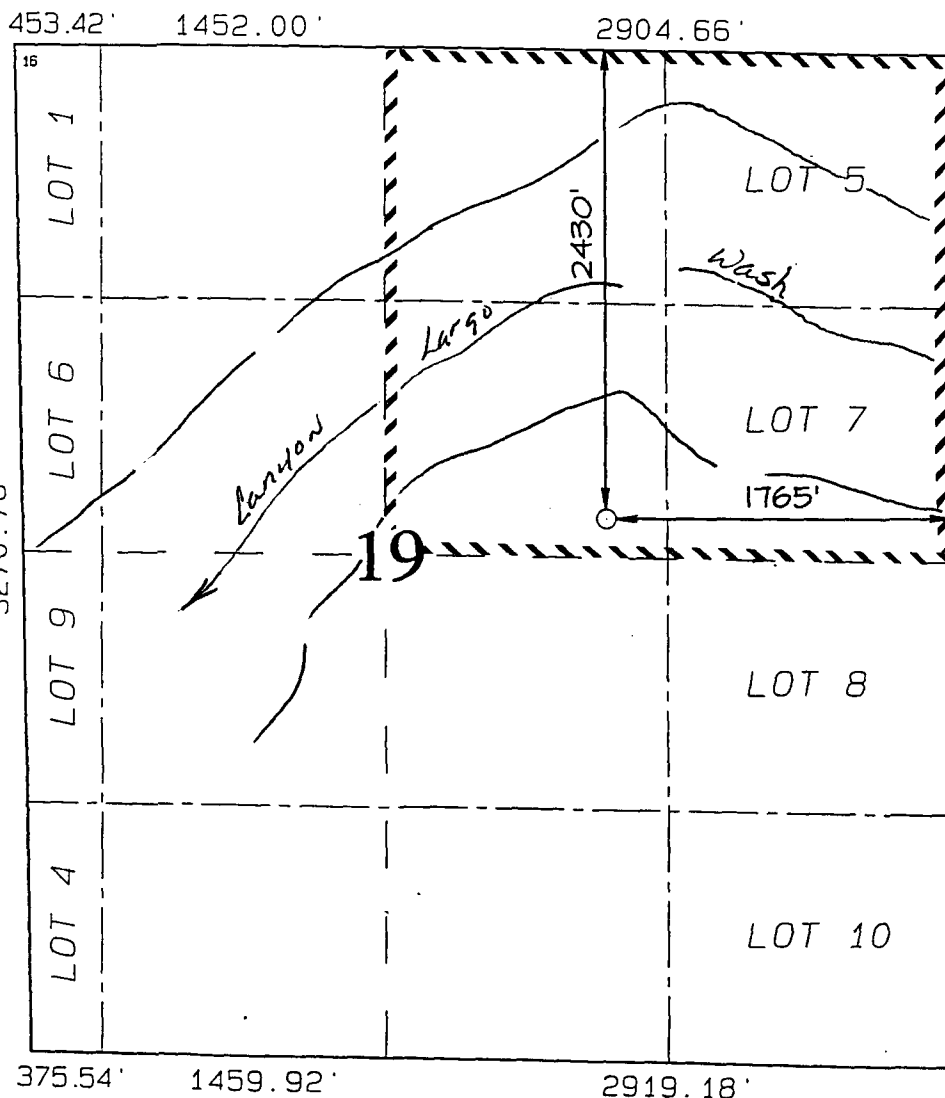
¹⁰ Surface Location

UL or lot no.	Section	Township	Range	Lot Idn	Feet from the	North/South line	Feet from the	East/West line	County
G	19	29N	9W		2430	NORTH	1765	EAST	SAN JUAN

¹¹ Bottom Hole Location If Different From Surface

UL or lot no.	Section	Township	Range	Lot Idn	Feet from the	North/South line	Feet from the	East/West line	County

¹² Dedicated Acres 167.85	¹³ Joint or Infill	¹⁴ Consolidation Code	¹⁵ Order No.
---	-------------------------------	----------------------------------	-------------------------



NO ALLOWABLE WILL BE ASSIGNED
TO THIS COMPLETION UNTIL ALL
INTERESTS HAVE BEEN CONSOLIDATED
OR A NON-STANDARD UNIT HAS
BEEN APPROVED BY THE DIVISION

¹⁷ OPERATOR CERTIFICATION

I hereby certify that the information contained herein is true and complete to the best of my knowledge and belief


Signature

Gary Brink
Printed Name

Production Superintendant
Title

11/15/00
Date

¹⁸ SURVEYOR CERTIFICATION

I hereby certify that the well location shown on this plat was plotted from field notes of actual surveys made by me or under my supervision, and that the same is true and correct to the best of my belief.

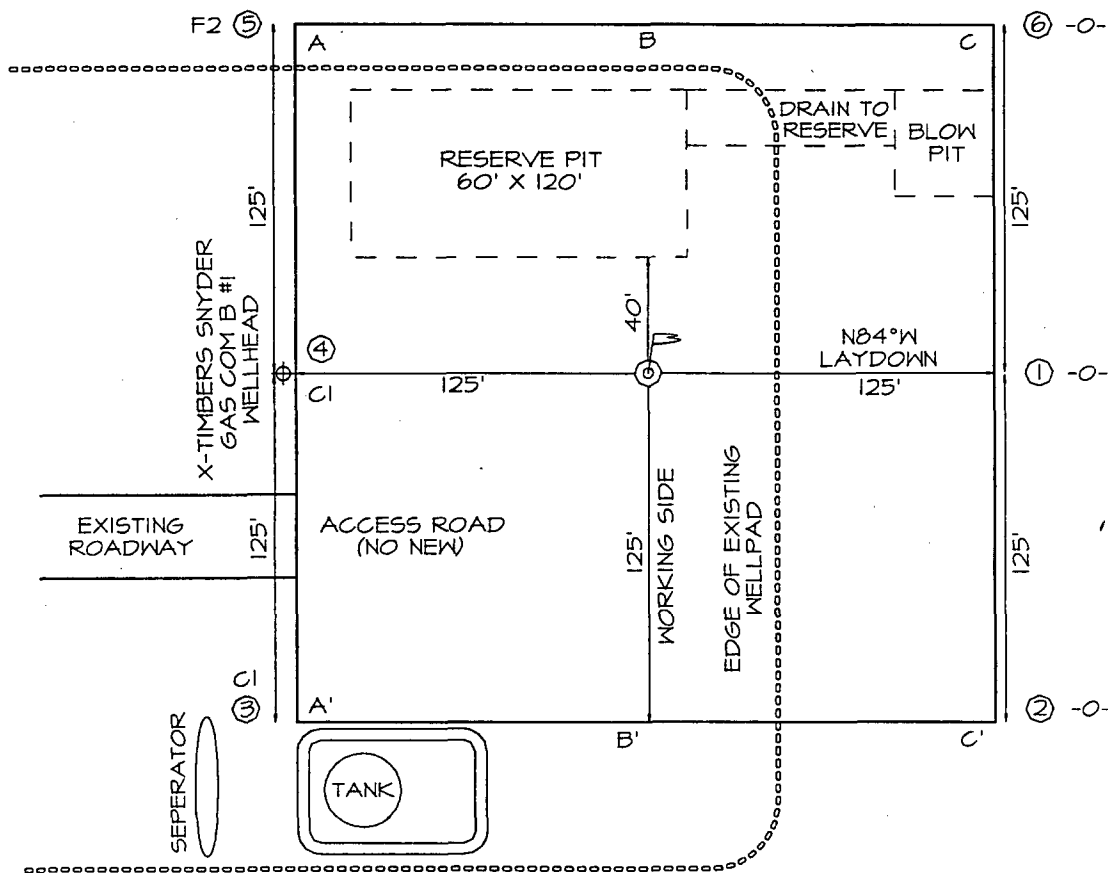
OCTOBER 24, 2000
Date of Survey

Signature and Seal of Professional Surveyor


Certificate 6857

ENERGEN RESOURCES CORPORATION LACKEY #4R
2430' FNL & 1765' FEL, SECTION 19, T29N, R9W, NMPM
SAN JUAN COUNTY, NEW MEXICO
GROUND ELEVATION: 5617'

LATITUDE: 36°42'42"
LONGITUDE: 107°49'00"

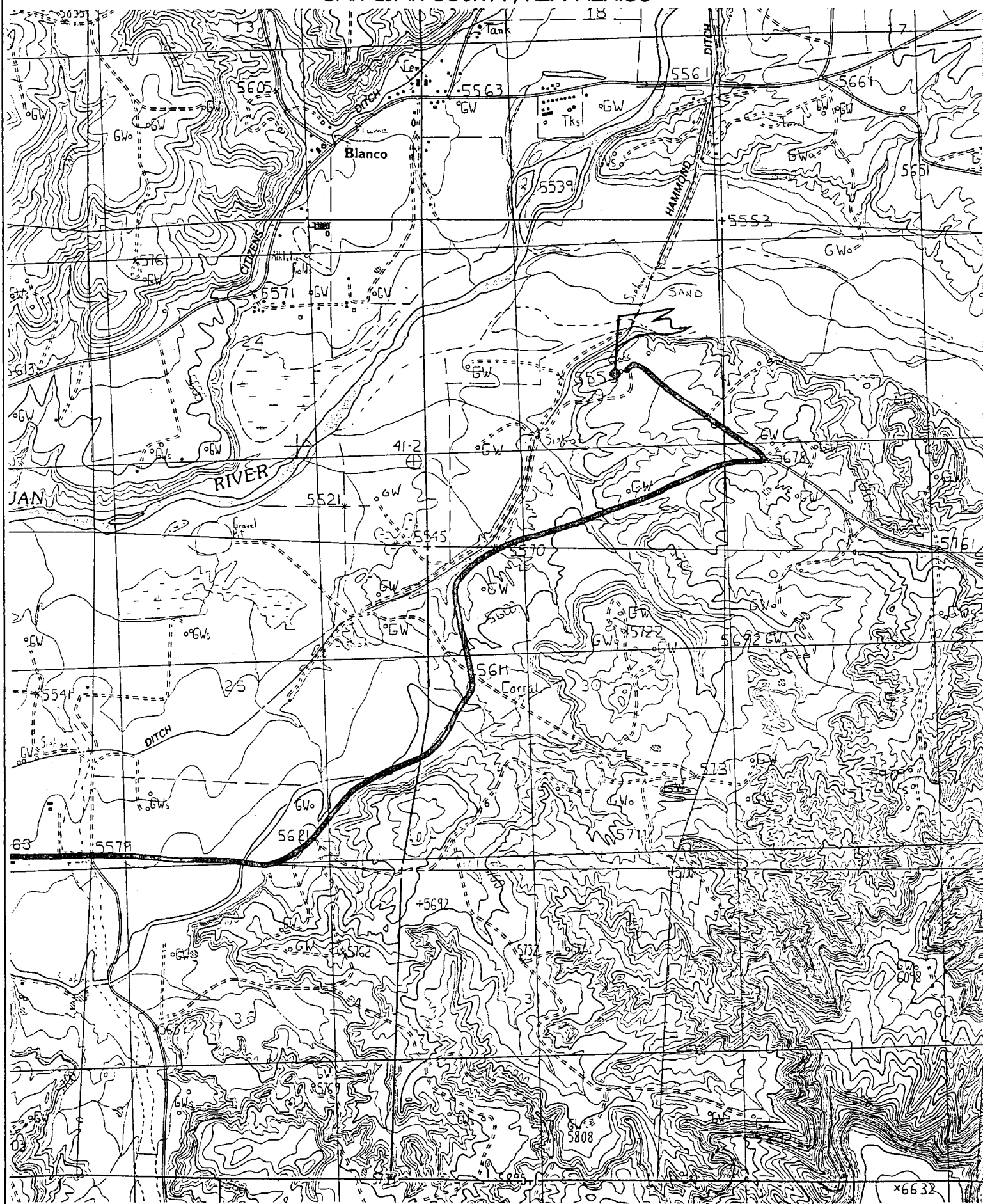


A-A'						
5627'						
5617'						
5607'						
B-B'						
5627'						
5617'						
5607'						
C-C'						
5627'						
5617'						
5607'						

ENERGEN RESOURCES CORPORATION LACKEY #4R

2430' FNL & 1765' FEL, SECTION 19, T29N, R9W, N.M.P.M.

SAN JUAN COUNTY, NEW MEXICO





December 13, 2000

Cross Timbers Oil Company
Attn: Tim Welch
810 Houston Street, Suite 2000
Fort Worth, Texas 76102-6298

RE: ADMINISTRATIVE APPROVAL OF UNORTHODOX LOCATION
LACKEY 4R PICTURED CLIFFS WELL
2340' FNL & 1765' FEL
SECTION 19-T29N-R9W
SAN JUAN COUNTY, NEW MEXICO

Dear Interest Owner:

Energen Resources Corporation has filed with the New Mexico Oil Conservation Division (NMOCD), an application for the Administrative Approval of an Unorthodox Location for its Lackey 4R Pictured Cliffs well. A copy of the application has been attached for your review.

If you have no objection to this unorthodox location, please sign the three copies of the attached waiver, return one executed copy to the NMOCD in Santa Fe, New Mexico, one copy to our office and retain one copy for your files. Self-addressed envelopes are enclosed.

Your cooperation in this matter is appreciated.

Sincerely,

A handwritten signature in cursive script that reads "Richard P. Corcoran".

Richard P. Corcoran
District Landman

RC/ga

WAIVER

_____ hereby waives objection to the above referenced
Application for Unorthodox Location for Energen Resources Corporation's Lackey 4R
Pictured Cliffs well.

Date: _____ By: _____



December 13, 2000

DFAM Corp.
P. O. Box 4145
Albuquerque, NM 87196

RE: ADMINISTRATIVE APPROVAL OF UNORTHODOX LOCATION
LACKEY 4R PICTURED CLIFFS WELL
2340' FNL & 1765' FEL
SECTION 19-T29N-R9W
SAN JUAN COUNTY, NEW MEXICO

Dear Interest Owner:

Energen Resources Corporation has filed with the New Mexico Oil Conservation Division (NMOCD), an application for the Administrative Approval of an Unorthodox Location for its Lackey 4R Pictured Cliffs well. A copy of the application has been attached for your review.

If you have no objection to this unorthodox location, please sign the three copies of the attached waiver, return one executed copy to the NMOCD in Santa Fe, New Mexico, one copy to our office and retain one copy for your files. Self-addressed envelopes are enclosed.

Your cooperation in this matter is appreciated.

Sincerely,

A handwritten signature in cursive script, reading "Richard P. Corcoran".

Richard P. Corcoran
District Landman

RC/ga

WAIVER

_____ hereby waives objection to the above referenced
Application for Unorthodox Location for Energen Resources Corporation's Lackey 4R
Pictured Cliffs well.

Date: _____ By: _____
cc: OCD-Aztec office, BLM-Farmington office, Offset Operators



December 13, 2000

BP Amoco
Attn: Land Department
P O Box 3092
Houston, TX 77253-3092

RE: ADMINISTRATIVE APPROVAL OF UNORTHODOX LOCATION
LACKEY 4R PICTURED CLIFFS WELL
2340' FNL & 1765' FEL
SECTION 19-T29N-R9W
SAN JUAN COUNTY, NEW MEXICO

Dear Interest Owner:

Energen Resources Corporation has filed with the New Mexico Oil Conservation Division (NMOCD), an application for the Administrative Approval of an Unorthodox Location for its Lackey 4R Pictured Cliffs well. A copy of the application has been attached for your review.

If you have no objection to this unorthodox location, please sign the three copies of the attached waiver, return one executed copy to the NMOCD in Santa Fe, New Mexico, one copy to our office and retain one copy for your files. Self-addressed envelopes are enclosed.

Your cooperation in this matter is appreciated.

Sincerely,

A handwritten signature in cursive script, reading "Richard P. Corcoran".

Richard P. Corcoran
District Landman

RC/ga

WAIVER

_____ hereby waives objection to the above referenced
Application for Unorthodox Location for Energen Resources Corporation's Lackey 4R
Pictured Cliffs well.

Date: _____ By: _____
cc: OCD-Aztec office, BLM-Farmington office, Offset Operators



December 13, 2000

Burlington Resources
Attn: Land Department
P O Box 4289
Farmington, New Mexico 87499-4289

RE: ADMINISTRATIVE APPROVAL OF UNORTHODOX LOCATION
LACKEY 4R PICTURED CLIFFS WELL
2340' FNL & 1765' FEL
SECTION 19-T29N-R9W
SAN JUAN COUNTY, NEW MEXICO

Dear Interest Owner:

Energen Resources Corporation has filed with the New Mexico Oil Conservation Division (NMOCD), an application for the Administrative Approval of an Unorthodox Location for its Lackey 4R Pictured Cliffs well. A copy of the application has been attached for your review.

If you have no objection to this unorthodox location, please sign the three copies of the attached waiver, return one executed copy to the NMOCD in Santa Fe, New Mexico, one copy to our office and retain one copy for your files. Self-addressed envelopes are enclosed.

Your cooperation in this matter is appreciated.

Sincerely,

A handwritten signature in cursive script that reads "Richard P. Corcoran".

Richard P. Corcoran
District Landman

RC/ga

WAIVER

_____ hereby waives objection to the above referenced
Application for Unorthodox Location for Energen Resources Corporation's Lackey 4R
Pictured Cliffs well.

Date: _____ By: _____
cc: OCD-Aztec office, BLM-Farmington office, Offset Operators

Lackey 4R Pictured Cliffs Well
SECTION 19, T29N-R9W
MAILED ON 12-13-00

WI OWNER	CERTIFIED #	RETURN RECEIPT DATE	COMMENTS
Burlington Resources	7000 0520 0024 1366 1753		
Cross Timbers	7000 0520 0024 1366 1760		
DFAM Corp.	7000 0520 0024 1366 1777		
BP Amoco	7000 0520 0024 1366 1784		



December 13, 2000

BP Amoco
Attn: Land Department
P O Box 3092
Houston, TX 77253-3092

RECEIVED
JAN 11
INFORMATION DIVISION

RE: ADMINISTRATIVE APPROVAL OF UNORTHODOX LOCATION
LACKEY 4R PICTURED CLIFFS WELL
2340' FNL & 1765' FEL
SECTION 19-T29N-R9W
SAN JUAN COUNTY, NEW MEXICO

Dear Interest Owner:

Energen Resources Corporation has filed with the New Mexico Oil Conservation Division (NMOCD), an application for the Administrative Approval of an Unorthodox Location for its Lackey 4R Pictured Cliffs well. A copy of the application has been attached for your review.

If you have no objection to this unorthodox location, please sign the three copies of the attached waiver, return one executed copy to the NMOCD in Santa Fe, New Mexico, one copy to our office and retain one copy for your files. Self-addressed envelopes are enclosed.

Your cooperation in this matter is appreciated.

Sincerely,


Richard P. Corcoran
District Landman

RC/ga

WAIVER

BP Amoco hereby waives objection to the above referenced Application for Unorthodox Location for Energen Resources Corporation's Lackey 4R Pictured Cliffs well.

Date: 1-3-2001 By: Mary Coley
cc: OCD-Aztec office, BLM-Farmington office, Offset Operators



December 13, 2000

Cross Timbers Oil Company
Attn: Tim Welch
810 Houston Street, Suite 2000
Fort Worth, Texas 76102-6298

RE: ADMINISTRATIVE APPROVAL OF UNORTHODOX LOCATION
LACKEY 4R PICTURED CLIFFS WELL
2340' FNL & 1765' FEL
SECTION 19-T29N-R9W
SAN JUAN COUNTY, NEW MEXICO

Dear Interest Owner:

Energen Resources Corporation has filed with the New Mexico Oil Conservation Division (NMOCD), an application for the Administrative Approval of an Unorthodox Location for its Lackey 4R Pictured Cliffs well. A copy of the application has been attached for your review.

If you have no objection to this unorthodox location, please sign the three copies of the attached waiver, return one executed copy to the NMOCD in Santa Fe, New Mexico, one copy to our office and retain one copy for your files. Self-addressed envelopes are enclosed.

Your cooperation in this matter is appreciated.

Sincerely,

Richard P. Corcoran
District Landman


RC/ga

WAIVER

Cross Timbers Oil Company hereby waives objection to the above referenced Application for Unorthodox Location for Energen Resources Corporation's Lackey 4R Pictured Cliffs well.

Date: 12-18-00

By: [Signature]



December 13, 2000

DFAM Corp.
P. O. Box 4145
Albuquerque, NM 87196

RE: ADMINISTRATIVE APPROVAL OF UNORTHODOX LOCATION
LACKEY 4R PICTURED CLIFFS WELL
2340' FNL & 1765' FEL
SECTION 19-T29N-R9W
SAN JUAN COUNTY, NEW MEXICO

Dear Interest Owner:

Energen Resources Corporation has filed with the New Mexico Oil Conservation Division (NMOCD), an application for the Administrative Approval of an Unorthodox Location for its Lackey 4R Pictured Cliffs well. A copy of the application has been attached for your review.

If you have no objection to this unorthodox location, please sign the three copies of the attached waiver, return one executed copy to the NMOCD in Santa Fe, New Mexico, one copy to our office and retain one copy for your files. Self-addressed envelopes are enclosed.

Your cooperation in this matter is appreciated.

Sincerely,

Richard P. Corcoran
District Landman

RC/ga

WAIVER

DFAM CORP. hereby waives objection to the above referenced Application for Unorthodox Location for Energen Resources Corporation's Lackey 4R Pictured Cliffs well.

Date: 12/18/00 By: Barton Tarrow
cc: OCD-Aztec office, BLM-Farmington office, Offset Operators

CMD :
OG5SECT

ONGARD
INQUIRE LAND BY SECTION

01/02/01 12:15:21
OGOMES -TPJS
PAGE NO: 1

Sec : 19 Twp : 29N Rng : 09W Section Type : NORMAL

1 12.21 Federal owned	C 40.00 Fee owned	B 40.00 Fee owned	5 43.93 Federal owned C
6 12.83 Federal owned	F 40.00 Fee owned A	G 40.00 Fee owned A A A A	7 43.92 Federal owned A

PF01 HELP
PF07 BKWD

PF02
PF08 FWD

PF03 EXIT
PF09 PRINT

PF04 GoTo
PF10 SDIV

PF05
PF11

PF06
PF12

1
83.93
83.92
167.85

CMD :
OG5SECTONGARD
INQUIRE LAND BY SECTION01/02/01 12:24:20
OGOMES -TPJS
PAGE NO: 2

Sec : 19 Twp : 29N Rng : 09W Section Type : NORMAL

9 12.24	K 40.00	J 40.00	8 44.11
Federal owned	Fee owned A	Fee owned	Federal owned
4 10.57	N 40.00	O 40.00	10 44.21
Federal owned	Fee owned A	Fee owned A	Federal owned

PF01 HELP
PF07 BKWDPF02
PF08 FWDPF03 EXIT
PF09 PRINTPF04 GoTo
PF10 SDIVPF05
PF11PF06
PF12

CMD : ONGARD 01/02/01 12:24:51
OG6C101 C101-APPLICATION FOR PERMIT TO DRILL OGOMES -TPJS

OGRID Idn : 167067 API Well No: 30 45 29337 APD Status(A/C/P): C
Opr Name, Addr: CROSS TIMBERS OPERATING COMPANY Aprvl/Cncl Date : 05-10-1999
2700 FARMINGTON AVENUE
BUILDING K, SUITE 1
FARMINGTON,NM 87401

Prop Idn: 22851 GERK GAS COM Well No: 1 R

	U/L	Sec	Township	Range	Lot	Idn	North/South	East/West
Surface Locn	: 5	19	29N	09W			FTG 170 F S	FTG 965 F E
OCD U/L	: I		API	County	: 45			

Work typ(N/E/D/P/A) : N Well typ(O/G/M/I/S/W/C): G Cable/Rotary (C/R) : F
Lease typ(F/S/P/N/J/U/I): F Ground Level Elevation : 5710

State Lease No: Multiple Comp (S/M/C) : N
Prpsd Depth : 4874 Prpsd Frmtn : BLANCO MV (ABAND LOC)

E6927: Well is cancelled

PF01 HELP	PF02	PF03 EXIT	PF04 GoTo	PF05	PF06 CONFIRM
PF07	PF08	PF09 PRINT	PF10 C102	PF11 HISTORY	PF12

CMD : ONGARD 01/02/01 12:25:18
OG6IWCM INQUIRE WELL COMPLETIONS OGOMES -TPJS

API Well No : 30 45 8174 Eff Date : 01-01-1998 WC Status : A
Pool Idn : 72319 BLANCO-MESAVERDE (PRORATED GAS)
OGRID Idn : 167067 CROSS TIMBERS OPERATING COMPANY
Prop Idn : 22815 SNYDER GAS COM

Well No : 001
GL Elevation: 5556

	U/L	Sec	Township	Range	North/South	East/West	Prop/Act (P/A)
	---	---	-----	-----	-----	-----	-----
B.H. Locn	: G	19	29N	09W	FTG 1750 F N	FTG 1750 F E	P
Lot Identifier:							
Dedicated Acre:							
Lease Type	: P						
Type of consolidation							

(Comm, Unit, Forced Pooling - C/U/F/O) :

M0025: Enter PF keys to scroll

PF01 HELP	PF02	PF03 EXIT	PF04 GoTo	PF05	PF06
PF07	PF08	PF09	PF10 NEXT-WC	PF11 HISTORY	PF12 NXTREC

CMD : ONGARD 01/02/01 12:25:41
OG6IWCM INQUIRE WELL COMPLETIONS OGOMES -TPJS

API Well No : 30 45 12171 Eff Date : 01-01-1998 WC Status : A
Pool Idn : 71599 BASIN DAKOTA (PRORATED GAS)
OGRID Idn : 167067 CROSS TIMBERS OPERATING COMPANY
Prop Idn : 22816 SNYDER GAS COM B

Well No : 001
GL Elevation: 5635

	U/L	Sec	Township	Range	North/South	East/West	Prop/Act (P/A)
	---	---	-----	-----	-----	-----	-----
B.H. Locn : G	19	29N	09W	FTG 2400 F N	FTG 1625 F E		P

Lot Identifier:

Dedicated Acre: 409.24

Lease Type : P

Type of consolidation (Comm, Unit, Forced Pooling - C/U/F/O) :

E6317: No more recs. for this api well no.

PF01 HELP	PF02	PF03 EXIT	PF04 GoTo	PF05	PF06
PF07	PF08	PF09	PF10 NEXT-WC	PF11 HISTORY	PF12 NXTREC

CMD :
OG6IWCM

ONGARD
INQUIRE WELL COMPLETIONS

01/02/01 12:25:48
OGOMES -TPJS

API Well No : 30 45 28845 Eff Date : 05-01-1993 WC Status : A
Pool Idn : 71629 BASIN FRUITLAND COAL (GAS)
OGRID Idn : 20572 SG INTERESTS I LTD
Prop Idn : 9749 KUTZ 29-9-19

Well No : 001
GL Elevation: 5624

	U/L	Sec	Township	Range	North/South	East/West	Prop/Act (P/A)
	---	---	-----	-----	-----	-----	-----
B.H. Locn : G	19	29N	09W	FTG 2500 F N	FTG 1505 F E		P

Lot Identifier:

Dedicated Acre: 320.00

Lease Type : P

Type of consolidation (Comm, Unit, Forced Pooling - C/U/F/O) :

M0025: Enter PF keys to scroll

PF01 HELP	PF02	PF03 EXIT	PF04 GoTo	PF05	PF06
PF07	PF08	PF09	PF10 NEXT-WC	PF11 HISTORY	PF12 NXTREC

CMD : ONGARD 01/02/01 12:26:15
OG6IWCM INQUIRE WELL COMPLETIONS OGOMES -TPJS

API Well No : 30 45 20727 Eff Date : 08-01-1997 WC Status : A
Pool Idn : 71280 AZTEC PICTURED CLIFFS (GAS)
OGRID Idn : 162928 ENERGEN RESOURCES CORPORATION
Prop Idn : 21308 LACKEY

Well No : 004
GL Elevation: 5628

	U/L	Sec	Township	Range	North/South	East/West	Prop/Act (P/A)
	---	---	-----	-----	-----	-----	-----
B.H. Locn	: 7	19	29N	09W	FTG 2134 F N	FTG 1190 F E	P

Lot Identifier:

Dedicated Acre: 160.00

Lease Type : F

Type of consolidation (Comm, Unit, Forced Pooling - C/U/F/O) :

M0025: Enter PF keys to scroll

PF01 HELP	PF02	PF03 EXIT	PF04 GoTo	PF05	PF06
PF07	PF08	PF09	PF10 NEXT-WC	PF11 HISTORY	PF12 NXTREC

CMD : ONGARD 01/02/01 12:26:03
OG6C101 C101-APPLICATION FOR PERMIT TO DRILL OGOMES -TPJS

OGRID Idn : 162928 API Well No: 30 45 30436 APD Status(A/C/P): A
Opr Name, Addr: ENERGEN RESOURCES CORPORATION Aprvl/Cncl Date : 11-28-2000
2198 BLOOMFIELD HWY
FARMINGTON,NM 87401

Prop Idn: 21308 LACKEY Well No: 4 R

	U/L	Sec	Township	Range	Lot	Idn	North/South	East/West
Surface Locn	: G	19	29N	09W			FTG 2430 F N	FTG 1765 F E
OCD U/L	: G		API County	: 45				

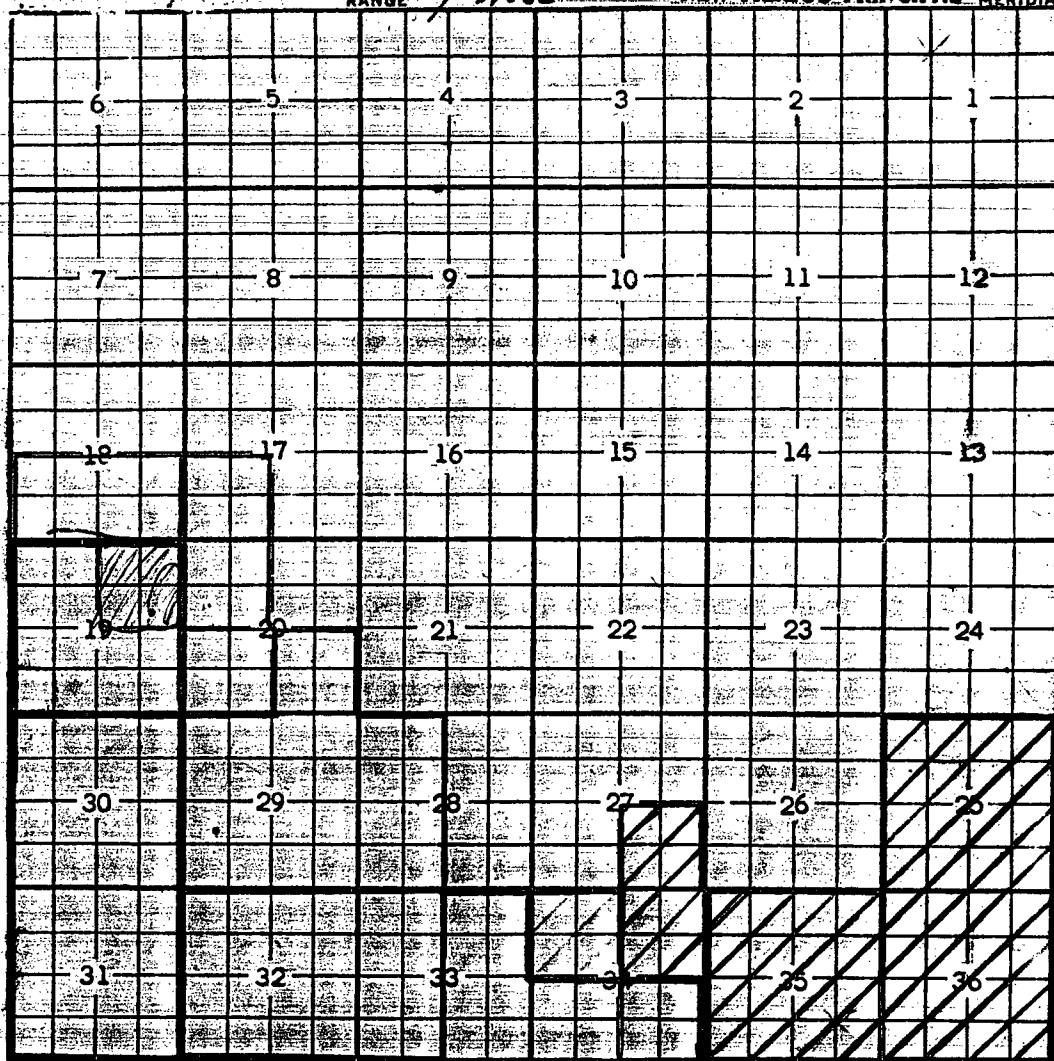
Work typ(N/E/D/P/A) : N Well typ(O/G/M/I/S/W/C): G Cable/Rotary (C/R) : F
Lease typ(F/S/P/N/J/U/I): P Ground Level Elevation : 5617

State Lease No: Multiple Comp (S/M/C) : S
Prpsd Depth : 2274 Prpsd Frmtn : AZTEC PICTURED CLIFFS

E0009: Enter data to modify record

PF01 HELP	PF02	PF03 EXIT	PF04 GoTo	PF05	PF06 CONFIRM
PF07	PF08	PF09 PRINT	PF10 C102	PF11 HISTORY	PF12

County San Juan Pool Aztec - Pictured Cliffs
 TOWNSHIP 29 North RANGE 9 West NEW MEXICO PRINCIPAL MERIDIAN



Description: All Sec 30 & 31 (R-568, 12-23-54)

Ext: All Sec 25 & 36 (R-1090, 12-1-57) = All Sec 35 (R-1115, 6-1-58)

All Sec 32; W/2 Sec 33 (R-1356, 4-1-59) - 3/4 Sec 27, 1/4 Sec 34 (R-1340, 11-1-62)
5/8 Sec 20, W/2 Sec 28; All Sec 29; 1/2 Sec 33; 1/2 Sec 34 (R-3167, 1-1-67)

Deletion: All Sec 25; 1/4 Sec 27; 1/4 Sec 34; All Sec 35 & 36 (R-4002, 9-1-70)

All Sec 19 (R-4108, 3-1-71); Ext: 1/2 Sec 18, 5/4 Sec 20 (R-4690, 12-1-73)

Ext: SW/4 Sec 17, NW/4 Sec 20 (R-5129, 1-1-76)

Ext: NW/4 Sec 34 (R-6327, 5-1-80)

Stogner, Michael

From: Hayden, Steven
Sent: Monday, February 05, 2001 3:43 PM
To: Stogner, Michael
Subject: RE: NSL-475-A

Mike,
I don't see any problem with this.
Steve Hayden

From: Stogner, Michael
Sent: Monday, February 05, 2001 11:02 AM
To: Valdes, Kathy
Cc: Hayden, Steven; Perrin, Charlie; Chavez, Frank
Subject: NSL-475-A

I'm prepared to release the attached draft order for Energen's Lackey Well No. 4-R. I don't have record that Aztec signed off on this yet, but I might have missed this or don't remember an OK during the move. Please review the attached draft order attached and let me know. Thanks.

<<File: 475A.doc>>

Stogner, Michael

To: Hayden, Steven
Subject: RE: NSL-475-A

Thanks

From: Hayden, Steven
Sent: Monday, February 05, 2001 3:43 PM
To: Stogner, Michael
Subject: RE: NSL-475-A

Mike,
I don't see any problem with this.
Steve Hayden

From: Stogner, Michael
Sent: Monday, February 05, 2001 11:02 AM
To: Valdes, Kathy
Cc: Hayden, Steven; Perrin, Charlie; Chavez, Frank
Subject: NSL-475-A

I'm prepared to release the attached draft order for Energen's Lackey Well No. 4-R. I don't have record that Aztec signed off on this yet, but I might have missed this or don't remember an OK during the move. Please review the attached draft order attached and let me know. Thanks.

<<File: 475A.doc>>