

OIL CONSERVATION COMMISSION
Artesia DISTRICT

OIL CONSERVATION COMMISSION
BOX 871
SANTA FE, NEW MEXICO

DATE 4-23-74

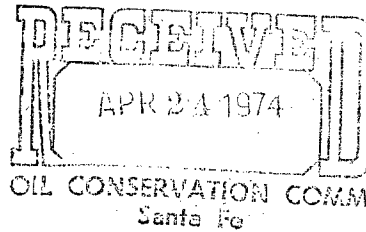
Re: Proposed NSP _____

Proposed NWU _____

Proposed NSL ✓ _____

Proposed NFO _____

Proposed DC _____



Gentlemen:

I have examined the application dated 4-16-74
for the Copuina oil Corp. John State #1-J-16-17-26
Operator Lease and Well No. S-T-R

and my recommendations are as follows:

I appreciated the opportunity to make this inspection in order
to see what a permanently irrigated cotton field looked like.
The NSL @ 2180' F S+E would put them on the edge of
the field thereby causing much less damage to the cotton field.
I therefore recommend Approval.

Yours very truly,

W.A. Gressett

RECEIVED

APR 22 1974

O. C. C.
ARTESIA, OFFICE



COQUINA OIL CORPORATION

BUILDING OF THE SOUTHWEST
MIDLAND, TEXAS 79701


April 16, 1974

(AC) 913 693-4561

Oil Conservation Commission
State of New Mexico
State Land Office Building
Santa Fe, New Mexico 87501

Attention: Mr. D. S. Nutter

RE: Coquina Oil Corporation
John State #1, Unorthodox Location
2180' FSL & 2180' FEL
Section 16, T17S, R26E
Eddy County, New Mexico



Gentlemen:

Coquina Oil Corporation respectfully requests administrative approval to the above unorthodox location. This request is necessitated due to the fact that a standard location will be in a ten acre permanently irrigated cotton field. The landowner is quite adamant about damages in this field, which would undoubtedly result in court action. By moving to the unorthodox location, damages will be minimal and court action can be averted.

Attached is a waiver which has been executed by Yates Petroleum Corporation, the only offset operator to this unorthodox location; Form C-101; and Form C-102.

Your earliest decision will be appreciated.

Yours very truly,

COQUINA OIL CORPORATION

D. C. Radtke

DCR:jc

Attachments



COQUINA OIL CORPORATION

BUILDING OF THE SOUTHWEST
MIDLAND, TEXAS 79701

(AC) 915 683-4661


April 10, 1974

Yates Petroleum Corporation
207 West Fourth Street
Artesia, New Mexico 88210

Re: Coquina Oil Corporation
John State #1 - Non Standard Location
2180' FSL and 2180' FEL
Sec. 16, T17S, R26E
Eddy County, New Mexico

Yates Petroleum Corporation, as an offset operator to the
above location, hereby waives any and all exceptions to this
non-standard location.

YATES PETROLEUM CORPORATION

By 

Date 4-11-74

**NEW MEXICO OIL CONSERVATION COMMISSION
WELL LOCATION AND ACREAGE DEDICATION PLAT**

Form C-102
Supersedes C-128
Effective 1-1-65

All distances must be from the outer boundaries of the Section.

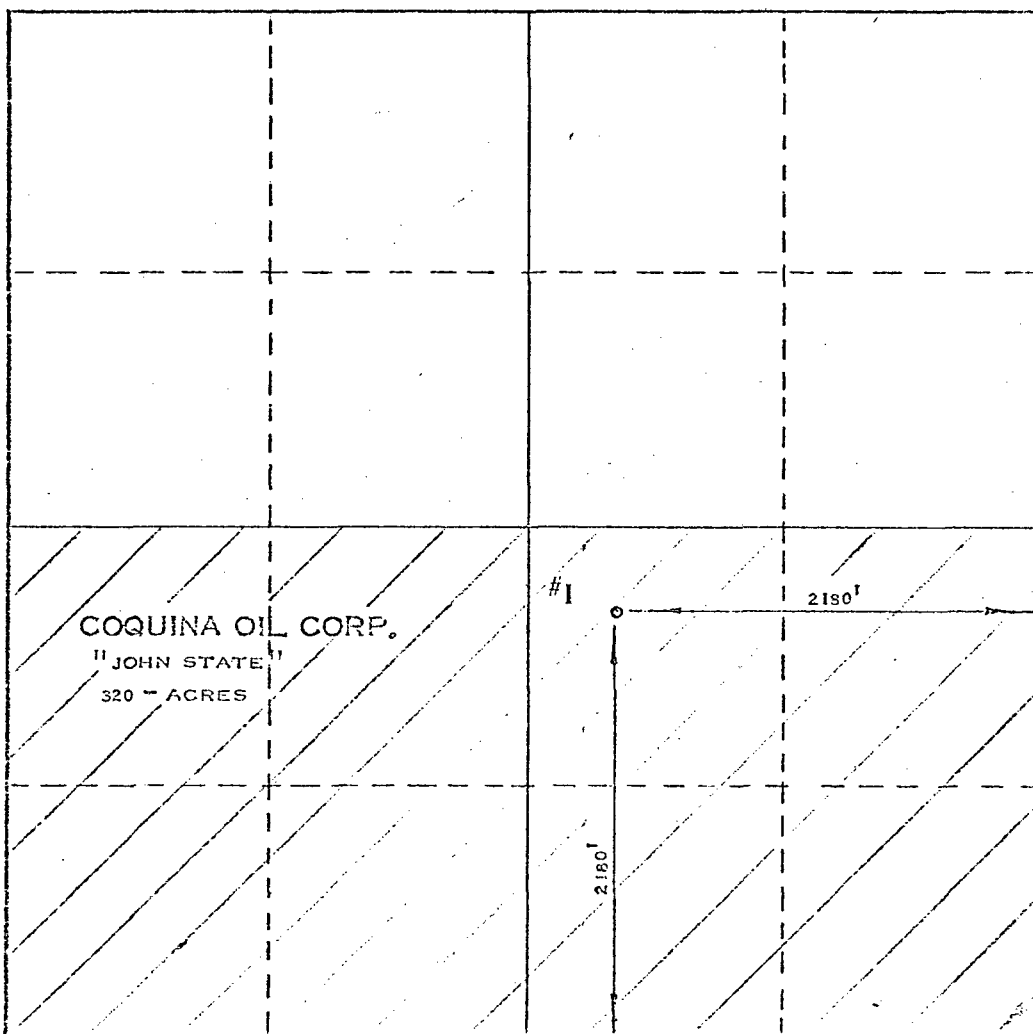
Operator COQUINA OIL CORP.			Lease JOHN STATE		Well No. 1
Unit Letter "J"	Section 16	Township 17-S	Range 26-E	County EDDY	
Actual Footage Location of Well: <div style="display: flex; justify-content: space-between;"> 2180 feet from the SOUTH line and 2180 feet from the EAST line </div>					
Ground Level Elev. 3361	Producing Formation MORROW	Pool WILDCAT		Dedicated Acreage: 320 Acres	

1. Outline the acreage dedicated to the subject well by colored pencil or hachure marks on the plat below.
2. If more than one lease is dedicated to the well, outline each and identify the ownership thereof (both as to working interest and royalty).
3. If more than one lease of different ownership is dedicated to the well, have the interests of all owners been consolidated by communitization, unitization, force-pooling, etc?

☐ Yes ☐ No If answer is "yes," type of consolidation _____

If answer is "no," list the owners and tract descriptions which have actually been consolidated. (Use reverse side of this form if necessary.) _____

No allowable will be assigned to the well until all interests have been consolidated (by communitization, unitization, forced-pooling, or otherwise) or until a non-standard unit, eliminating such interests, has been approved by the Commission.



CERTIFICATION

I hereby certify that the information contained herein is true and complete to the best of my knowledge and belief.

D. C. Radtke

Name

D. C. Radtke

Position

Engineer

Company

Coquina Oil Corporation

Date

April 16, 1974

I hereby certify that the well location shown on this plat was plotted from field notes of actual surveys made by me or under my supervision, and that the same is true and correct to the best of my knowledge and belief.

Date Surveyed

APRIL 15, 1974

Registered Professional Engineer and/or Land Surveyor

MAX A. SCHUMANN, JR.

Certificate No.

1510

