


**ELK OIL COMPANY**

BOX 310

ROSWELL, NEW MEXICO 88201

(505) 623-3190



*NSL - 697*

*no waiting  
waivers included  
January 17, 1975  
State Land*

New Mexico Oil Conservation Commission

P. O. Box 2088

Santa Fe, New Mexico 87501

*Rule 5 of R-3963*

Re: Marie State Comm. #2  
Sec. 5-15S-34E  
Lea County, New Mex.

Attn: J. E. Kapteina, Engineer

*810' FWL*

Gentlemen:

*1880' FSL*

Elk Oil Company requests administrative approval of an unorthodox location as referenced above because of a high pressure natural gas pipeline (Natural Gas Pipeline of America) that intersects a standard location, see enclosed form C-102, making it necessary to move the location 100' toward the south line.

Enclosed please find an ownership map of offsetting leases. Elk has notified these owners as to the unorthodox location and requested waivers from them.

Yours very truly,

Joseph J. Kelly  
President

JJK/rm  
Encl.

NEW MEXICO OIL CONSERVATION COMMISSION  
WELL LOCATION AND ACREAGE DEDICATION PLAT

Form C-102  
Supersedes C-128  
Effective 1-1-65

All distances must be from the outer boundaries of the Section

JAN 20 1975

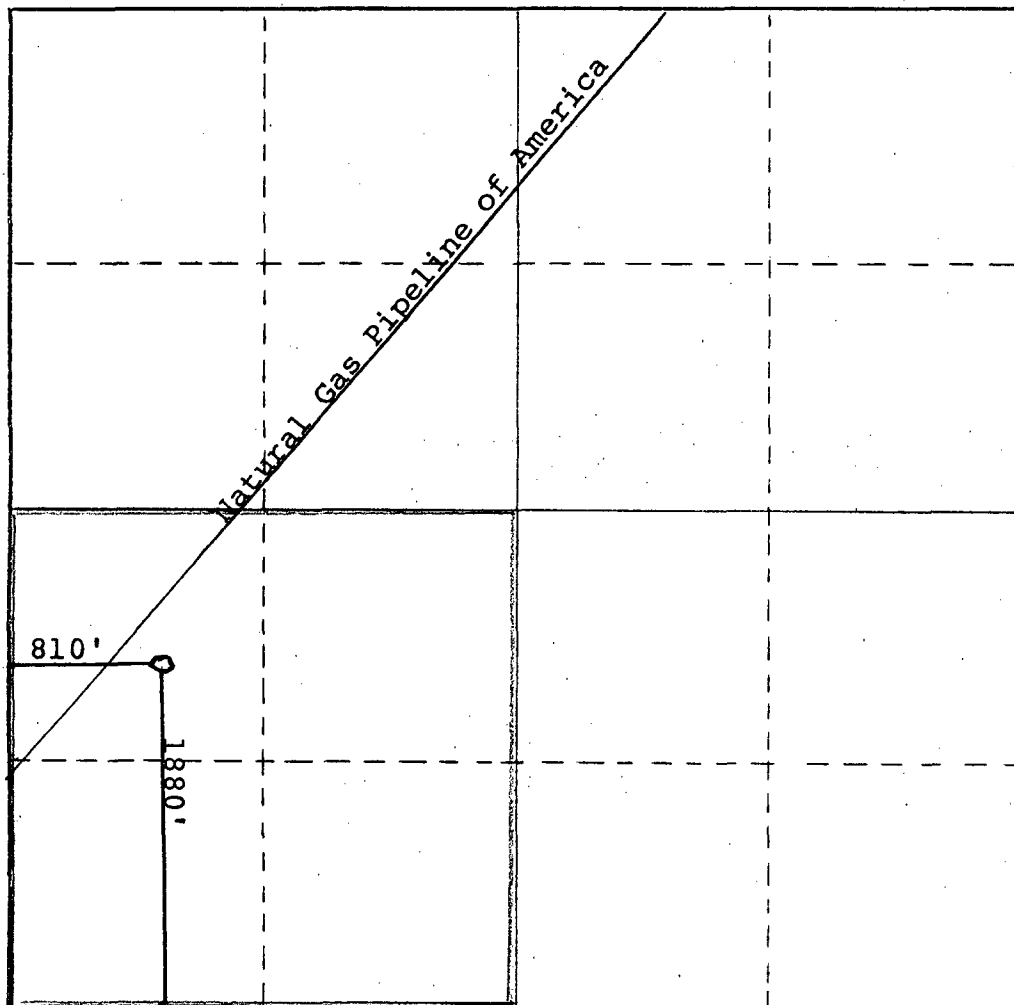
Operator <b>ELK OIL COMPANY</b>			Location <b>MARIE STATE COMM. CORP.</b>		Well No. <b># 2</b>
Unit Letter <b>L</b>	Section <b>5</b>	Township <b>15S</b>	Range <b>34E</b>	County <b>Lea</b>	
Actual Footage Location of Well: <b>810</b> feet from the <b>West</b> line and <b>1880</b> feet from the <b>South</b> line					
Ground Level Elev. <b>4126.3'</b>	Producing Formation <b>Penn.</b>		Pool <b>Tres papalotes</b>		Dedicated Acreage: <b>160</b> Acres

1. Outline the acreage dedicated to the subject well by colored pencil or hachure marks on the plat below.
2. If more than one lease is dedicated to the well, outline each and identify the ownership thereof (both as to working interest and royalty).
3. If more than one lease of different ownership is dedicated to the well, have the interests of all owners been consolidated by communitization, unitization, force-pooling, etc?

☐ Yes ☐ No If answer is "yes," type of consolidation \_\_\_\_\_

If answer is "no," list the owners and tract descriptions which have actually been consolidated. (Use reverse side of this form if necessary.) \_\_\_\_\_

No allowable will be assigned to the well until all interests have been consolidated (by communitization, unitization, forced-pooling, or otherwise) or until a non-standard unit, eliminating such interests, has been approved by the Commission.



CERTIFICATION

I hereby certify that the information contained herein is true and complete to the best of my knowledge and belief.

Name \_\_\_\_\_  
Position **President**  
Company **ELK OIL COMPANY**  
Date **1-17-75**

I hereby certify that the well location shown on this plat was plotted from field notes of actual surveys made by me or under my supervision, and that the same is true and correct to the best of my knowledge and belief.

Date Surveyed \_\_\_\_\_  
Registered Professional Engineer and/or Land Surveyor

Certificate No. \_\_\_\_\_





**Amoco Production Company**

500 Jefferson Building  
P.O. Box 3092  
Houston, Texas 77001

E. E. Morris  
Division Engineer

January 9, 1975

File: DRC-986.51NM-391

Re: Non-Standard Location Waiver  
Marie-State Com. Well No. 2  
Tres Papalotes-Pennsylvanian Pool  
Lea County, New Mexico

Mr. A. L. Porter, Jr., Secretary-Director  
New Mexico Oil Conservation Commission  
P. O. Box 2088  
Santa Fe, New Mexico 87501

Dear Sir:

Confirming telephone conversation January 8, 1975, between Amoco's E. H. Wyman and Dan Nutter of the New Mexico Oil Conservation Commission, we have no objection to the non-standard location proposed by Elk Oil Company for their Marie-State Com. Well No. 2.

We understand, that due to the location of a natural gas pipe line in the vicinity, the requested location is to be as follows:

810' FWL and 1880' FSL, Section 5-15S-34E  
Lea County, New Mexico.

Yours very truly,

cc: Elk Oil Company  
P. O. Box 210  
Roswell, New Mexico 88201

EHW:as



January 9, 1975

New Mexico Oil Conservation Commission  
P.O. Box 2088  
Santa Fe, New Mexico 87501

Attention: Mr. Dan S. Nutter,  
Chief Engineer

Re: Elk Oil Company #2 Marie State Com  
Lea County, New Mexico  
Mesa OP 869-2

---

Gentlemen:

This letter is to follow up and confirm our telephone waiver given to your office on Wednesday, January 8, 1975. Specifically, this is to advise that Mesa Petroleum Co. waives any and all objections to the unorthodox location of the captioned well. It is our understanding that the well is to be drilled in Section 5-15S-34E, Lea County, New Mexico at a location 810' FWL & 1880' FSL of said Section 5.

Please advise if anything else is required in this connection.


Yours very truly,

A handwritten signature in cursive script, appearing to read 'Robert H. Northington', is written over a horizontal line.

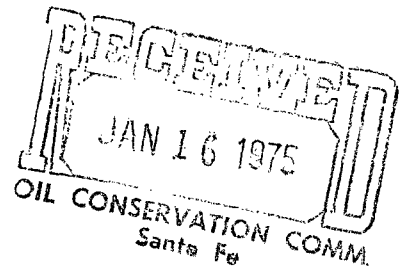
Robert H. Northington

RHN:hh

copy: Mr. Joseph Kelly  
Elk Oil Company  
P.O. Box 310  
Roswell, New Mexico 88201



JOHN ETCHEVERRY  
512 South Fifth  
Lovington, New Mexico 88260



January 8, 1975

New Mexico Oil & Gas Commission  
P. O. Box 2088  
Santa Fe, New Mexico 87501

Att'n: David S. Nutter

I, John Etcheverry, do hereby waive any objection  
to Elk Oil Company's Marie State Com #2 location in  
Section 5-15S-34E, Lea County, New Mexico.

Yours very truly,



John Etcheverry