

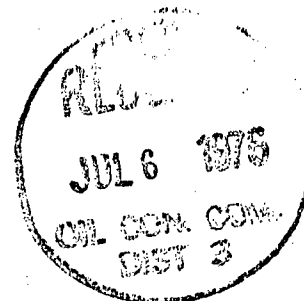
J. GREGORY MERRION
PETROLEUM ENGINEER
P. O. BOX 807
FARMINGTON, NEW MEXICO 87401

NSL-784

104 F

due July 26

July 2, 1976



New Mexico Oil Conservation Commission
1000 Rio Brazos Road
Aztec, New Mexico 87410

ATTENTION: Mr. A. R. Kendrick
District Supervisor

RE: Unorthodox Location
Navajo H-4
Pictured Cliffs - Fruitland

Gentlemen:

Enclosed please find well location and acreage dedication plot covering our proposed plug back and recompletion from the Gallup to the Pictured Cliffs-Fruitland on our Navajo H-4 well located in 24C-29N-14W, San Juan County, New Mexico.

Also enclosed is ownership plot showing the proposed proration unit in relation to surrounding lease ownership.


Energy Reserves Group, Inc. has been advised by certified mail of this application and they are the only interest owners in offsetting proration units.

Approval of this unorthodox location is requested.

Yours very truly,

MERRION & BAYLESS

By


J. Gregory Merrion

JGM/eh'

Enclosures (3)

J. GREGORY MERRION
PETROLEUM ENGINEER
P. O. BOX 507
FARMINGTON, NEW MEXICO 87401

CERTIFIED MAIL

July 2, 1976



Energy Reserves Group, Inc.
P.O. Box 3280
Casper, Wyoming 82601

ATTENTION: Mr. Terry Cox

RE: Request for Waiver of Objection
to Unorthodox Location

Gentlemen:

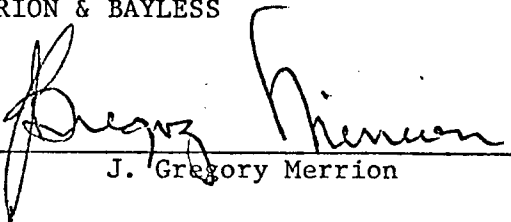
Enclosed please find a copy of our application for unorthodox location for a Pictured Cliffs - Fruitland Well in the NW/4, Section 24, T-29N, R-14W, San Juan County, New Mexico.

The reason for the request is that we wish to utilize an existing well bore for the completion.

We will appreciate if you will waive objection to this application.

Yours very truly,

MERRION & BAYLESS

By 
J. Gregory Merrion

JGM/eh

Enclosure (2)

NEW MEXICO OIL CONSERVATION COMMISSION

Well Location and Acreage Dedication Plat

SECTION A.


Date July 1, 1976

Operator J. Gregory Merrion & Robert L. Bayless Lease Navajo Tribal "H"
 Well No. 4 Unit Letter C Section 24 Township 29 North Range 14 West NMPM
 Located 510 Feet From North Line, 2130 Feet From West Line
 County San Juan G. L. Elevation 5347 Dedicated Acreage 160 Acres
 Name of Producing Formation Pictured Cliffs-Fruitland Pool West Kutz

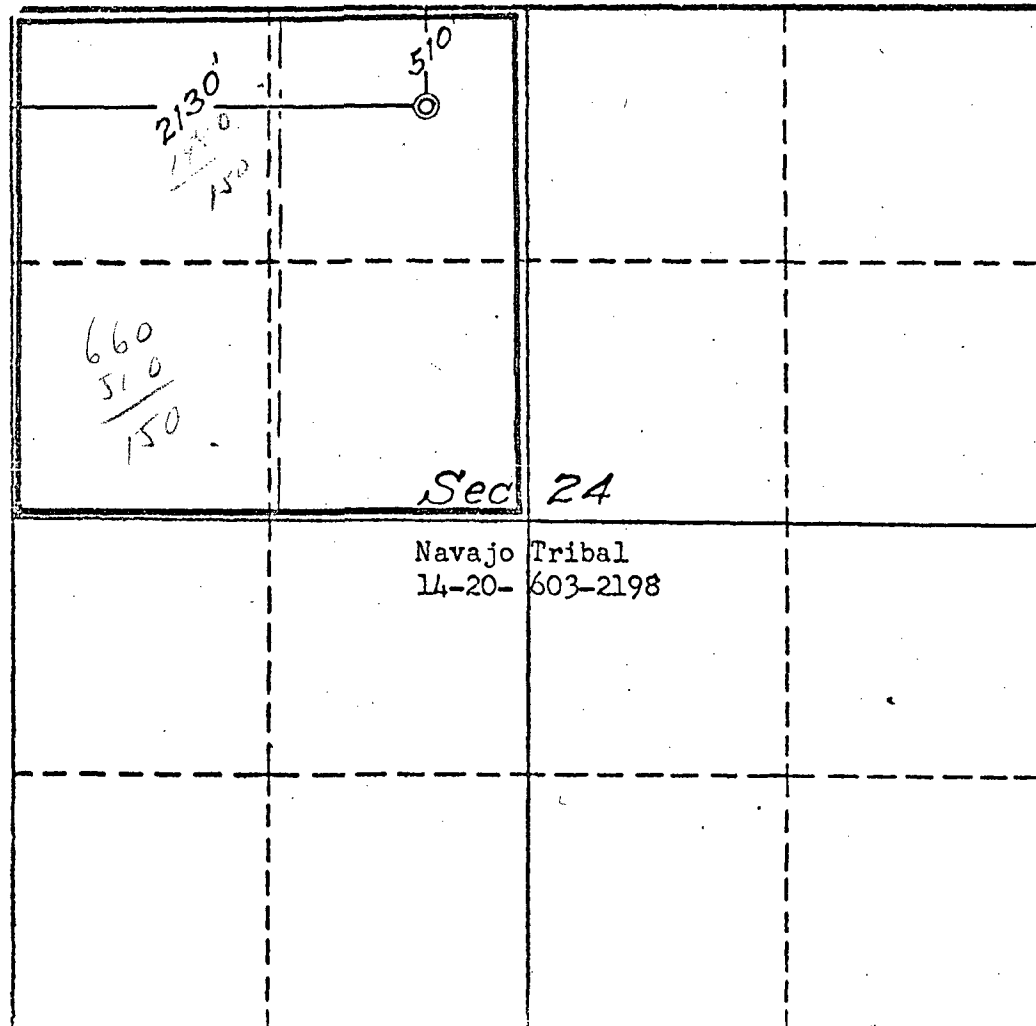
1. Is the Operator the only owner* in the dedicated acreage outlined on the plat below? Yes ☒ No
2. If the answer to question One is "No," have the interests of all the owners been consolidated by communitization agreement or otherwise? Yes _____ No _____. If answer is "Yes," Type of Consolidation _____
3. If the answer to question Two is "No," list all the owners and their respective interests below:

OWNER

LAND DESCRIPTION



SECTION B.



This is to certify that the information in Section A above is true and complete to the best of my knowledge and belief.

J. Gregory Merrion
 and Robert L. Bayless
 (OPERATOR)
J. Gregory Merrion
 J. Gregory Merrion
 (REPRESENTATIVE)

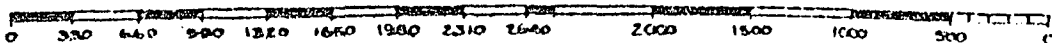
Box 507, Farmington, New Mexico
 (ADDRESS)

This is to certify that the well location shown on the plat in Section B was plotted from field notes of actual surveys made by me or under my supervision and that the same is true and correct to the best of my knowledge and belief.

Date Surveyed 3 May 1961
 Four States Engineering Co.
 FARMINGTON, NEW MEXICO

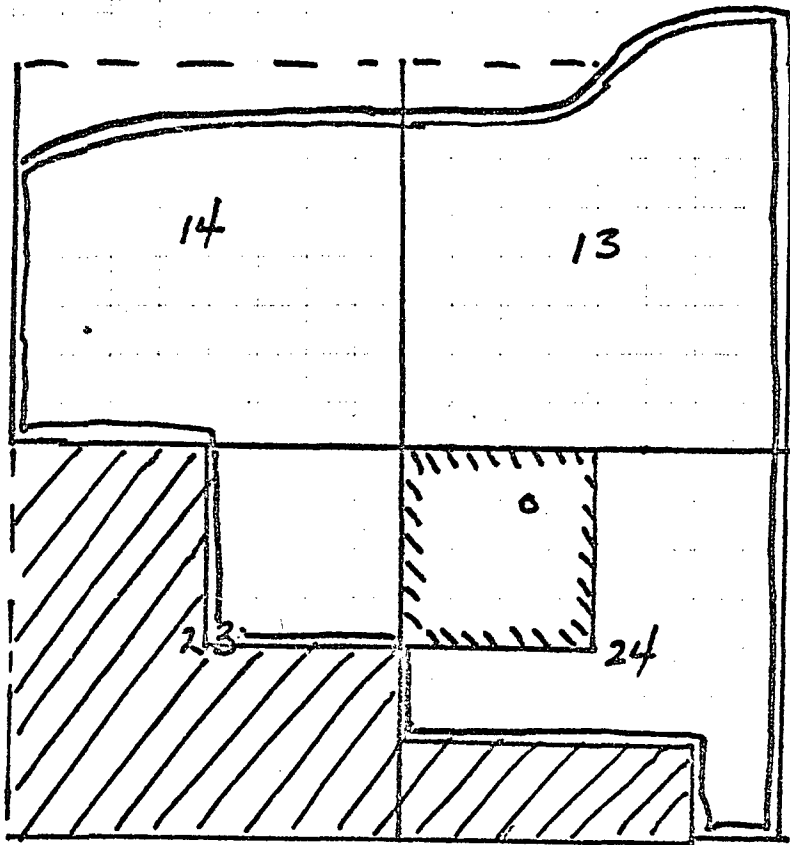
Ernest V. Eckstam
 REGISTERED ENGINEER OR
 LAND SURVEYOR

Certificate No. 2090



Merrion & Bayless
 Navajo H-4
 Application for ~~to~~ Unorthodox location
 Ownership Plat.


T-29N, R-14W
 San Juan Co, N.M.



Navajo H-4 Protraction Unit.



Merrion & Bayless
 Navajo H-4 Lease



Energy Reserves Group
 Navajo Tribal Lease

OIL CONSERVATION COMMISSION

Agtes DISTRICT

OIL CONSERVATION COMMISSION
BOX 2088
SANTA FE, NEW MEXICO

DATE July 6, 1976

RE: Proposed MC _____
Proposed DHC _____
Proposed NSL _____
Proposed SWD _____
Proposed WFX _____
Proposed PMX _____

Jim Keptina

Gentlemen:

I have examined the application dated July 2, 1976
for the Merriam & Payless Navajo H #4 C-24-29N-11W
Operator Lease and Well No. Unit, S-T-R


and my recommendations are as follows:

Approve

Yours very truly,

AR Kendrick

J. GREGORY MERRION
PETROLEUM ENGINEER
P. O. BOX 507
FARMINGTON, NEW MEXICO 87401



July 19, 1976

New Mexico Oil Conservation Commission
1000 Rio Brazos Road
Aztec, New Mexico 87410

ATTENTION: Mr. A. R. Kendrick
District Supervisor

RE: Request for Unorthodox
Location Navajo H-4

Gentlemen:

Enclosed please find waiver of objection to captioned request from
Energy Reserves Group.

Yours very truly,

MERRION & BAYLESS

By

A handwritten signature in dark ink, appearing to read "J. Gregory Merrion".

J. Gregory Merrion

JGM/eh


Enclosure: (1)



Energy Reserves Group, Inc.
P.O. Box 1407, Zip 80201
First of Denver Plaza, Suite 3200
633 Seventeenth Street
Denver, Colorado
Phone 303 572 3323

 Energy Reserves Group

July 13, 1976



J. Gregory Merrion
P. O. Box 507
Farmington, New Mexico 87401

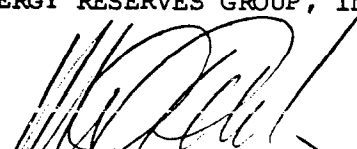
RE: Request for Waiver of
Objection to Unorthodox Location
NW Cha Cha
LS # NM-158
San Juan County, New Mexico

Dear Mr. Merrion:

Replying to your request of July 2, 1976, addressed to our Casper Office, this is to advise that we have no objection to your unorthodox location in the NW¹/₄ of Section 24, Township 29 North, Range 14 West, San Juan County, New Mexico.

Very truly yours,

ENERGY RESERVES GROUP, INC.


M. A. Church, Land Manager
Northern Division

MAC/lcb

cc: Wally Averett - Casper
Dick Sandlin - Denver

