

**WILLIAM G. McCOY**  
CONSULTING ENGINEER & GEOLOGIST  
610 Security National Bank Bldg.  
P. O. Box 1352  
Roswell, N. M. 88201

September 8, 1976

New Mexico Oil Conservation Commission  
P.O. Box 2088  
Santa Fe, New Mexico 87501

Re: Rule 104-F Unorthodox Gas Well Location  
( Previous Case No.5739)

Gentlemen:

Reference captioned and Order No.R-5261. On staking the location approved, 660 feet from North and East lines, Sec.22, T-23-S, R-26-E, it was found that said location fell upon an existing coast to coast coaxial cable system, indicated on attached Form C-102. To prevent damage to or interference with the operation of this system it is required that the approved location be moved 175 feet west. The revised location to be 660 feet from the North line and 835 feet from the East line of Sec.22, T-23-S, R-26-E. I hereby request your consideration for approval of this revised location.

OFFSET OPERATORS

Section 15: All J.M. Huber Corp. 1900 Wilco Bldg. Midland, TX 79701

Section 23: N $\frac{1}{2}$  J.M. Huber Corp.

Section 22: S $\frac{1}{2}$  J.M. Huber Corp.

Section 21: E $\frac{1}{2}$  Coquina Oil Corp. P.O. Box 2960 Midland, TX 79701

By Certified Mail I am notifying the aforementioned operators of the proposed change of location and requesting their approval, to be directed to your office.

Also please note on the attached Form C-102 there will be a change of operators, from William G. McCoy to Featherstone Development Corp. 1717 West Second Street, Roswell, NM 88201.

WM/gw

Encl-1

Very truly yours,

*William G. McCoy*  
William G. McCoy

NEW MEXICO OIL CONSERVATION COMMISSION  
WELL LOCATION AND ACREAGE DEDICATION PLAT

Form C-102  
Supersedes C-128  
Effective 1-1-65

All distances must be from the outer boundaries of the Section.


Operator <b>FEATHERSTONE DEVELOPMENT CORPORATION</b>			Lease <b>McCoy</b>		Well No. <b>No. 1</b>
Unit Letter <b>A</b>	Section <b>22</b>	Township <b>23 S</b>	Range <b>26 E</b>	County <b>Eddy</b>	
Actual Footage Location of Well: <b>835</b> feet from the <b>East</b> line and <b>660</b> feet from the <b>North</b> line					
Ground Level Elev: <b>3298.0</b>	Producing Formation <b>Morrow</b>	Pool <b>Carlsbad Morrow South</b>		Dedicated Acreage: <b>320</b> Acres	

1. Outline the acreage dedicated to the subject well by colored pencil or hachure marks on the plat below.
2. If more than one lease is dedicated to the well, outline each and identify the ownership thereof (both as to working interest and royalty).
3. If more than one lease of different ownership is dedicated to the well, have the interests of all owners been consolidated by communitization, unitization, force-pooling, etc?

☐ Yes ☐ No If answer is "yes," type of consolidation \_\_\_\_\_

If answer is "no," list the owners and tract descriptions which have actually been consolidated. (Use reverse side of this form if necessary.) \_\_\_\_\_

No allowable will be assigned to the well until all interests have been consolidated (by communitization, unitization, forced-pooling, or otherwise) or until a non-standard unit, eliminating such interests, has been approved by the Commission.



CERTIFICATION

I hereby certify that the information contained herein is true and complete to the best of my knowledge and belief.

Charles W. Hicks  
Name *Charles W. Hicks*  
Vice President  
Position  
FEATHERSTONE DEVELOPMENT CORP.  
Company

Date  
September 8, 1976

I hereby certify that the well location shown on this plat was plotted from field notes of actual surveys made by me or under my supervision, and that the same is true and correct to the best of my knowledge and belief.

Sep. 3, 1976

Date Surveyed  
Registered Professional Engineer  
and/or Land Surveyor

N. M. 220

Certificate No.

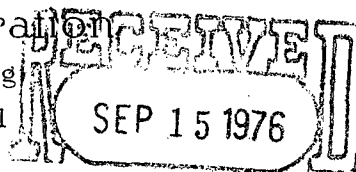
0 330 660 990 1320 1650 1980 2310 2640 2000 1500 1000 500 0

*This is the one I told you about last week. By the way, we approved the 660-660 but that was over a coaxial cable. Disch*

OIL AND GAS  
DIVISION

J. M. Huber Corporation

1900 Wilco Building  
Midland, Texas 79701



OIL CONSERVATION COMM.

TELEPHONE  
MUTUAL 2-3794

September 13, 1976

Santa Fe

New Mexico Oil Conservation Commission  
P. O. Box 2088  
Santa Fe, New Mexico 87501

Attention: Mr. R. L. Stamets

RE: Farmout Agreement  
Unorthodox Gas Well Location  
Case No. 5739  
Order No. R-5261  
Eddy County, New Mexico  
Huber's 14-N-125-M

Gentlemen:

Reference is made to an Application letter dated September 8, 1976 from Mr. William G. McCoy regarding the staking location of a well 660' FNL and 835' FEL of Section 22, T23S, R26E.

We have no objection to this revised location as offset lease operator.

Very truly yours,

J. M. HUBER CORPORATION

George E. Conner  
Landman


GEC:mmt

cc: Wm. G. McCoy  
P. O. Box 1352  
Roswell, New Mexico 88201



COQUINA OIL CORPORATION

P. O. Drawer 2960 Midland, Texas 79701 Telephone (915) 682-6271  
OIL CONSERVATION COMM.  
Santa Fe



September 13, 1976

New Mexico Oil Conservation Commission  
P. O. Box 2088  
SANTA FE NM 87501

Attn: Mr. R. L. Stamets

Re: Unorthodox Well Location  
Rule 104-F: Sec 22, T23S, R26E  
EDDY COUNTY, NM  
(Previous Case No. 5739)

Gentlemen:

We hereby waive any objections to the unorthodox location of the captioned case.

Very truly yours,

COQUINA OIL CORPORATION

By:

Tracy P. Clark, Senior Vice President

TPC:kk  
cc Mr. William G. McCoy