


**XTO ENERGY  
EMSU "B"  
INJECTION HEADER LEAK  
Near Well EMSU "B" #906  
Unit H, Sect. 23, T. 20 S., R. 36 E.  
GPS: 32 33' 35" N 103 19' 03" W**

RP-1121

**FINAL REPORT**



**Prepared by  
Eddie Seay Consulting  
March 2007**

March 23, 2007

NMOCD Environmental  
ATTN: Chris Williams  
1625 N. French Drive  
Hobbs, NM 88240

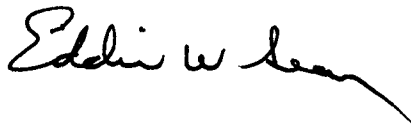
RE: XTO Energy  
EMSU "B" #906  
Injection Header Leak #1121

Mr. Williams:

XTO has completed the backfilling and leveling of the spill listed above. All excavated materials were hauled to an OCD approved facility for disposal. The clean soil was purchased from the Cooper Ranch.

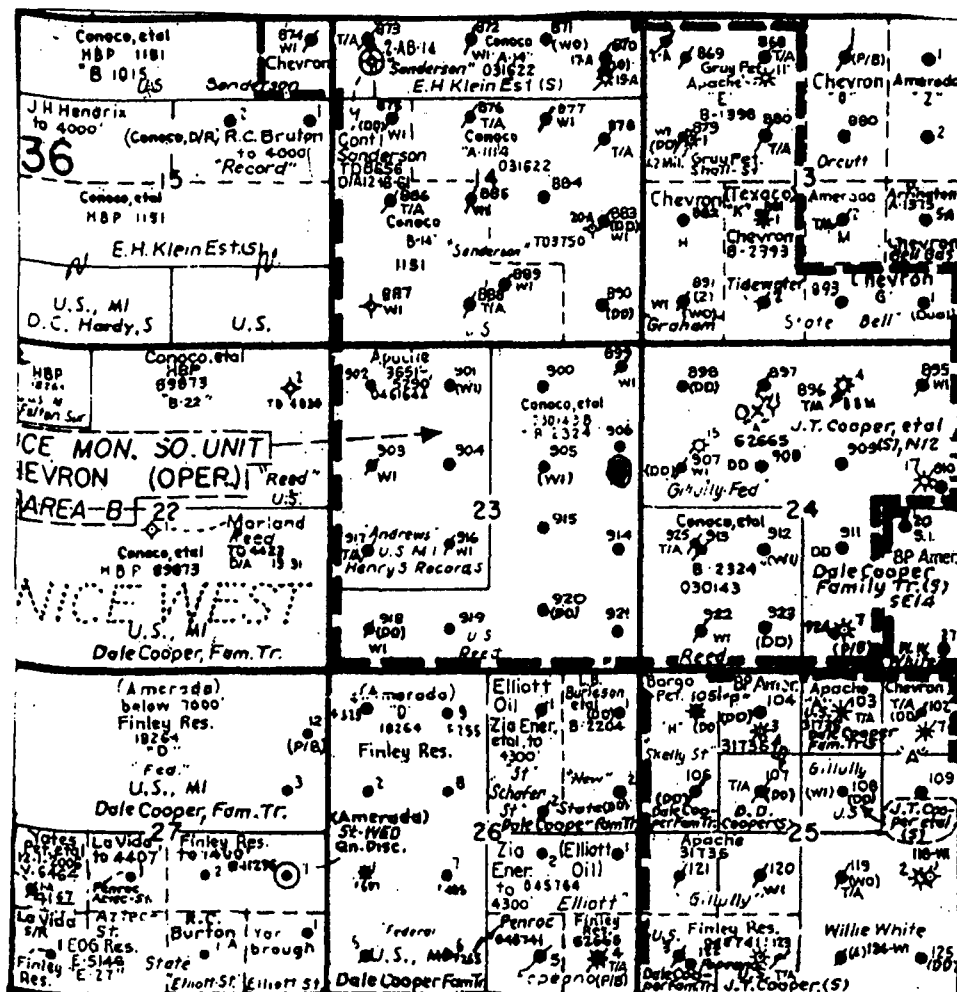
This should finalize the cleanup for this site. If you have any questions, please call.

Sincerely,



Eddie W. Seay, Agent  
Eddie Seay Consulting  
601 W. Illinois  
Hobbs, NM 88242  
(505)392-2236  
seay04@leaco.net

cc: XTO Energy  
Gene Hudson





District I  
1625 N. French Dr., Hobbs, NM 88240  
District II  
1301 W. Grand Avenue, Artesia, NM 88210  
District III  
1000 Rio Brazos Road, Aztec, NM 87410  
District IV  
1220 S. St. Francis Dr., Santa Fe, NM 87505

State of New Mexico  
Energy Minerals and Natural Resources

Oil Conservation Division  
1220 South St. Francis Dr.  
Santa Fe, NM 87505

Form C-141  
Revised October 10, 2003

Submit 2 Copies to appropriate  
District Office in accordance  
with Rule 116 on back  
side of form

Release Notification and Corrective Action

OPERATOR

☒ Initial Report ☐ Final Report

Name of Company	XTO Energy	Contact	Gene Hudson
Address	Box 700 Eumen NM 88231	Telephone No.	441-1634 #1121
Facility Name	EMSU "B"	Facility Type	Injection
Surface Owner	J. Cooper	Mineral Owner	XTO
Lease No.			

LOCATION OF RELEASE

Unit Letter	Section	Township	Range	Feet from the	North/South Line	Feet from the	East/West Line	County
H	23	20	36					lea

Latitude 32° 33' 35" Longitude 102° 19' 03"

NATURE OF RELEASE

Type of Release	Injection with some oil	Volume of Release	300 bbls	Volume Recovered	200 bbls
Source of Release	Injection Header	Date and Hour of Occurrence	11/10	Date and Hour of Discovery	11/10
Was Immediate Notice Given?	<input checked="" type="checkbox"/> Yes <input type="checkbox"/> No <input type="checkbox"/> Not Required	If YES, To Whom?	Gary Wink		
By Whom?	David Paschall	Date and Hour			
Was a Watercourse Reached?	<input type="checkbox"/> Yes <input checked="" type="checkbox"/> No	If YES, Volume Impacting the Watercourse.			

If a Watercourse was Impacted, Describe Fully.\*

Describe Cause of Problem and Remedial Action Taken.\*

Injection line at header split. approx 300 bbls released.  
Valve was shut, approx 200 bbls vacuumed up. Repaired line.

Describe Area Affected and Cleanup Action Taken.\*

Approximately 150 x 50 area in sand dune area. water settled  
in low area. vacuumed up as much as possible. let dry & remediate per plan.

I hereby certify that the information given above is true and complete to the best of my knowledge and understand that pursuant to NMOC rules and regulations all operators are required to report and/or file certain release notifications and perform corrective actions for releases which may endanger public health or the environment. The acceptance of a C-141 report by the NMOC marked as "Final Report" does not relieve the operator of liability should their operations have failed to adequately investigate and remediate contamination that pose a threat to ground water, surface water, human health or the environment. In addition, NMOC acceptance of a C-141 report does not relieve the operator of responsibility for compliance with any other federal, state, or local laws and/or regulations.

OIL CONSERVATION DIVISION

Signature: *Eddie W Seay*

Printed Name: Eddie W Seay

Title: Agent

E-mail Address: seay.04@leaso.net

Date: 11/13/06

Phone: 392-2236

Approved by District Supervisor:

Approval Date:

Expiration Date:

Conditions of Approval:

Attached ☐

\* Attach Additional Sheets If Necessary

RP  
# 1121

District I  
625 N. French Dr., Hobbs, NM 88240  
District II  
1301 W. Grand Avenue, Artesia, NM 88210  
District III  
1000 Rio Brazos Road, Aztec, NM 87410  
District IV  
1220 S. St. Francis Dr., Santa Fe, NM 87505

State of New Mexico  
Energy Minerals and Natural Resources  
Oil Conservation Division  
1220 South St. Francis Dr.  
Santa Fe, NM 87505

Form C-141  
Revised October 10, 2003  
Submit 2 Copies to appropriate  
District Office in accordance  
with Rule 116 on back  
side of form

### Release Notification and Corrective Action

#### OPERATOR

☐ Initial Report ☒ Final Report

Name of Company	XTO Energy	Contact	Gene Hudson
Address	Box 700 Empires NM 88231	Telephone No.	441-1634
Facility Name	EMS U "B" Number 906	Facility Type	Injection Header
Surface Owner	J. Cooper	Mineral Owner	XTO
		Lease No.	

#### LOCATION OF RELEASE

Unit Letter	Section	Township	Range	Feet from the	North/South Line	Feet from the	East/West Line	County
H	23	20	36					hwa

Latitude 35° 33' 35" Longitude 103° 19' 03"

#### NATURE OF RELEASE

Type of Release	Injection Water	Volume of Release	3000 lbs	Volume Recovered	200 lbs
Source of Release	Injection Line	Date and Hour of Occurrence	11/10	Date and Hour of Discovery	11/10
Was Immediate Notice Given?	<input checked="" type="checkbox"/> Yes <input type="checkbox"/> No <input type="checkbox"/> Not Required	If YES, To Whom?	Gary Wink		
By Whom?	David Paschall	Date and Hour			
Was a Watercourse Reached?	<input type="checkbox"/> Yes <input checked="" type="checkbox"/> No	If YES, Volume Impacting the Watercourse.			

If a Watercourse was Impacted, Describe Fully.\*

Describe Cause of Problem and Remedial Action Taken.\* Injection line near valve split. • Valves were shut, water vacuumed up and line repaired.

Describe Area Affected and Cleanup Action Taken.\* area 150x50 is sandy area was covered with water. All of the contaminated soil was excavated and disposed of. New soil replaced.

I hereby certify that the information given above is true and complete to the best of my knowledge and understand that pursuant to NMOCD rules and regulations all operators are required to report and/or file certain release notifications and perform corrective actions for releases which may endanger public health or the environment. The acceptance of a C-141 report by the NMOCD marked as "Final Report" does not relieve the operator of liability should their operations have failed to adequately investigate and remediate contamination that pose a threat to ground water, surface water, human health or the environment. In addition, NMOCD acceptance of a C-141 report does not relieve the operator of responsibility for compliance with any other federal, state, or local laws and/or regulations.

#### OIL CONSERVATION DIVISION

Signature:	Eddie W. Seay		
Printed Name:	Eddie W. Seay		
Title:	Agent		
E-mail Address:	seay24@leas.net		
Date:	3/23/07	Phone:	392-2236
		OIL CONSERVATION DIVISION	
		EVIDENCE	
		Approved by District Supervisor: [Signature]	
		Approval Date:	3-27-07
		Expiration Date:	—
		Conditions of Approval:	Attached <input type="checkbox"/>

\* Attach Additional Sheets If Necessary