



Atlantic Richfield Company

North American Producing Division
Permian District
Post Office Box 1610
Midland, Texas 79702
Telephone 915 684 0100



January 12, 1979



*OK. fine
now waiting*

Energy & Minerals Department
Oil Conservation Division
P. O. Box 2088
Santa Fe, New Mexico 87501

Attention: Mr. Joe D. Ramey

RE: REQUEST FOR A CHANGE IN ADMINISTRATIVE
ORDER NSL-999 DATED DECEMBER 12, 1978

Dear Mr. Ramey:

Atlantic Richfield Company, as operator of the Empire Abo Unit Pressure Maintenance Project, requests an Amendment to administrative order NSL-999 dated December 12, 1978. The purpose is to change one unit well number.

Unit well L-191 is re-numbered Unit well L-192.

This change is necessary due to the presence of a salt water disposal well on the same 40-acre tract numbered the L-191.

Very truly yours,

J. L. Tweed

J. L. Tweed

IJN:md

cc: Mr. Bill Gressett
Oil Conservation Division
Artesia, New Mexico

Working Interest Owners

PROPOSED PRODUCING WELL DIAGRAM

ATLANTIC RICHFIELD COMPANY

Empire Abo Unit Well L-192

1120' FSL & 1440' FEL, Sec. 1, T-18S, R-27E
Eddy County, New Mexico

JAN 25 1979
Santa Fe

8-5/8" casing
set @ 1000'
(cmt. circ.)

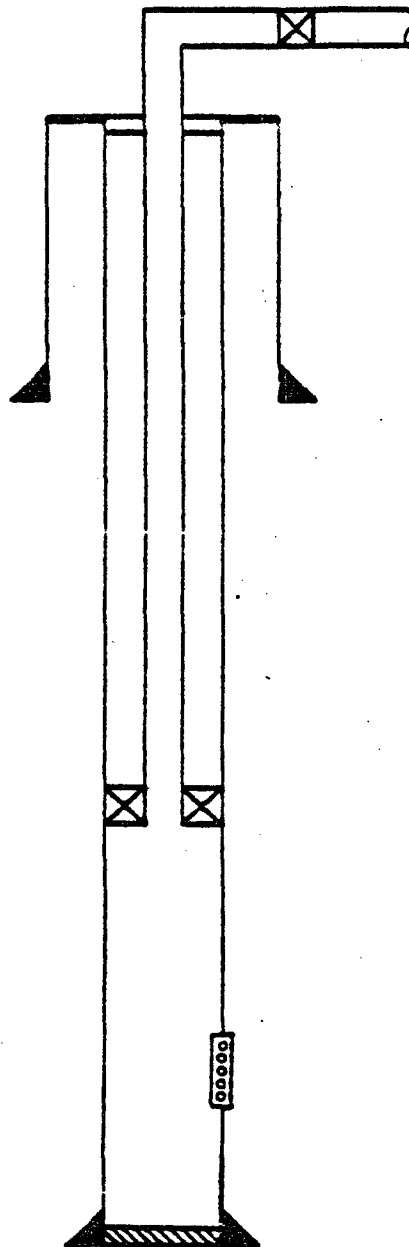
5-1/2" casing
set @ 6350'
(cmt. circ.)

2-3/8" OD tubing

Pkr set @ approx.
6100'

Proposed perforations
6200-6350'

TD @ 6350'



**NEW MEXICO OIL CONSERVATION COMMISSION
WELL LOCATION AND ACREAGE DEDICATION PLAT**

All distances must be from the outer boundaries of the Section

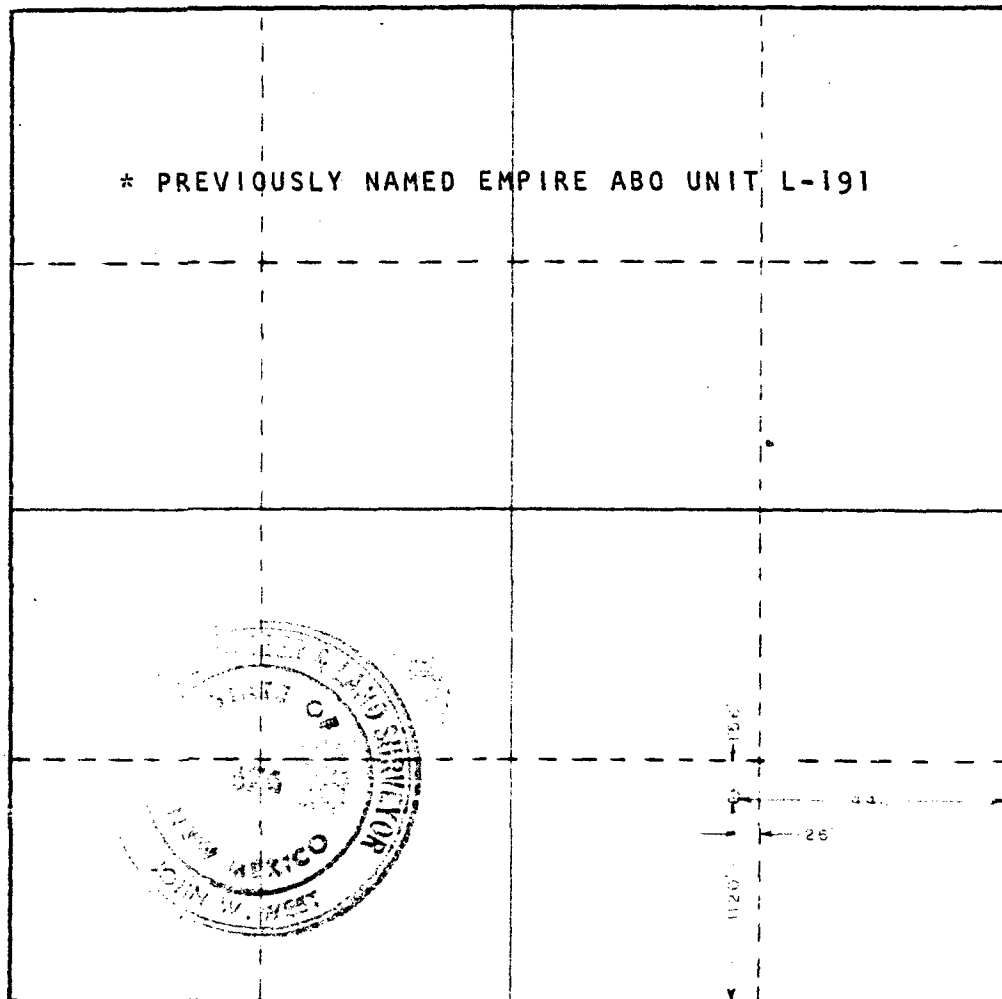
Operator Atlantic Richfield Co.		Lease Empire Abo Unit L		Well No. 192*
Section O	Section 1	Township 18-S	Range 27-E	County Eddy
Actual Footage Location of Well:				
1120	feet from the South	line and 1440	feet from the East	line
Ground Level Elev. 3630.3	Producing Formation	Well	Dedicated Acreage:	

1. Outline the acreage dedicated to the subject well by colored pencil or hachure marks on the plat below.
2. If more than one lease is dedicated to the well, outline each and identify the ownership thereof (both as to working interest and royalty).
3. If more than one lease of different ownership is dedicated to the well, have the interests of all owners been consolidated by communitization, unitization, force-pooling, etc?

☒ Yes ☐ No If answer is "yes," type of consolidation Unitization

If answer is "no," list the owners and tract descriptions which have actually been consolidated. (Use reverse side of this form if necessary.) _____

No allowable will be assigned to the well until all interests have been consolidated (by communitization, unitization, forced-pooling, or otherwise) or until a non-standard unit, eliminating such interests, has been approved by the Commission.



CERTIFICATION

I hereby certify that the information contained herein is true and complete to the best of my knowledge and belief.

A. J. Natour

Name

I. J. Natour

Position

Operations Engineer

Company

Atlantic Richfield Co.

Date

November 16, 1978

I hereby certify that the well location shown on this plat was plotted from field notes of actual surveys made by me or under my supervision, and that the same is true and correct to the best of my knowledge and belief.

Date Surveyed

November 1, 1978

Registered Professional Engineer
and/or Land Surveyor

John W. West

Certificate No. **John W. West**

676

Ronald J. Eidson 3239

0 330 660 990 1320 1650 1980 2310 2640 2970 3300 3630 3960 4290 4620 4950 5280 5610 5940 6270 6600