


North American Producing Division  
Permian District  
Post Office Box 1610  
Midland, Texas 79702  
Telephone 915 684 0100



January 25, 1979

Mr. Joe D. Ramey  
New Mexico Oil Conservation Commission  
P. O. Box 2088  
Santa Fe, New Mexico 87501

RE: J. R. Phillips "B" No. 6 - <sup>NSL</sup> Infill Location on &  
Simultaneous Dedication, Unorthodox Location and  
Non-Standard Proration Unit  
Eumont Gas Pool  
990' FNL & 1650' FWL  
Section 31, T19S, R37E  
Lea County, New Mexico

Dear Mr. Ramey:

Atlantic Richfield Company requests a hearing to apply for simultaneous dedication of a previously approved 160 acre <sup>NW 1/4 Sec 31</sup> Eumont Gas Proration Unit to two wells, the J. R. Phillips "B" Nos. 5 and 6. This unit is currently classified as marginal with all acreage dedicated to the J. R. Phillips "B" No. 5.

Futhermore, Atlantic Richfield Company requests approval of an unorthodox location and a non-standard proration unit for the subject well. In addition, Atlantic Richfield Company feels that an infill location is necessary to efficiently drain the subject acreage and would like certification of the same.

This well was drilled and completed as an oil well in the Eunice Monument pool in 1974 at an unorthodox location of 990' FNL and 1650' FWL of Section 31-T19S-R37E, in Lea County, New Mexico. We plan to abandon the Eunice Monument zone in the well and recomplete in the Eumont Gas pool.

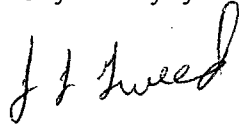
Atlantic Richfield Company believes approval of these requests will be in the interest of conservation, protect correlative rights, and allow for more complete recovery of Eumont gas reserves.

Attached are a well location and acreage dedication plat (Form C-102), a map showing offset operators, and a list of

Mr. Joe Ramey  
Page 2  
January 25, 1979

offset operators who have been furnished a copy of this application by registered mail.

Very truly yours,

A handwritten signature in cursive script, appearing to read "J L Tweed".

J. L. Tweed

JLT:1c

cc: New Mexico Oil Conservation Commission - Hobbs  
Cities Service Company - Midland  
Gulf Oil Company - Midland  
Amerada Hess - Midland  
Sohio - Midland  
Hoarce Burton - Dallas  
Marathon Oil Company - Hobbs  
George Ricks - Hobbs  
Don Shackelford - Hobbs

**NEW MEXICO OIL CONSERVATION COMMISSION  
WELL LOCATION AND ACREAGE DEDICATION PLAT**

Form C-102  
Supersedes C-128  
Effective 1-1-65

All distances must be from the outer boundaries of the Section.

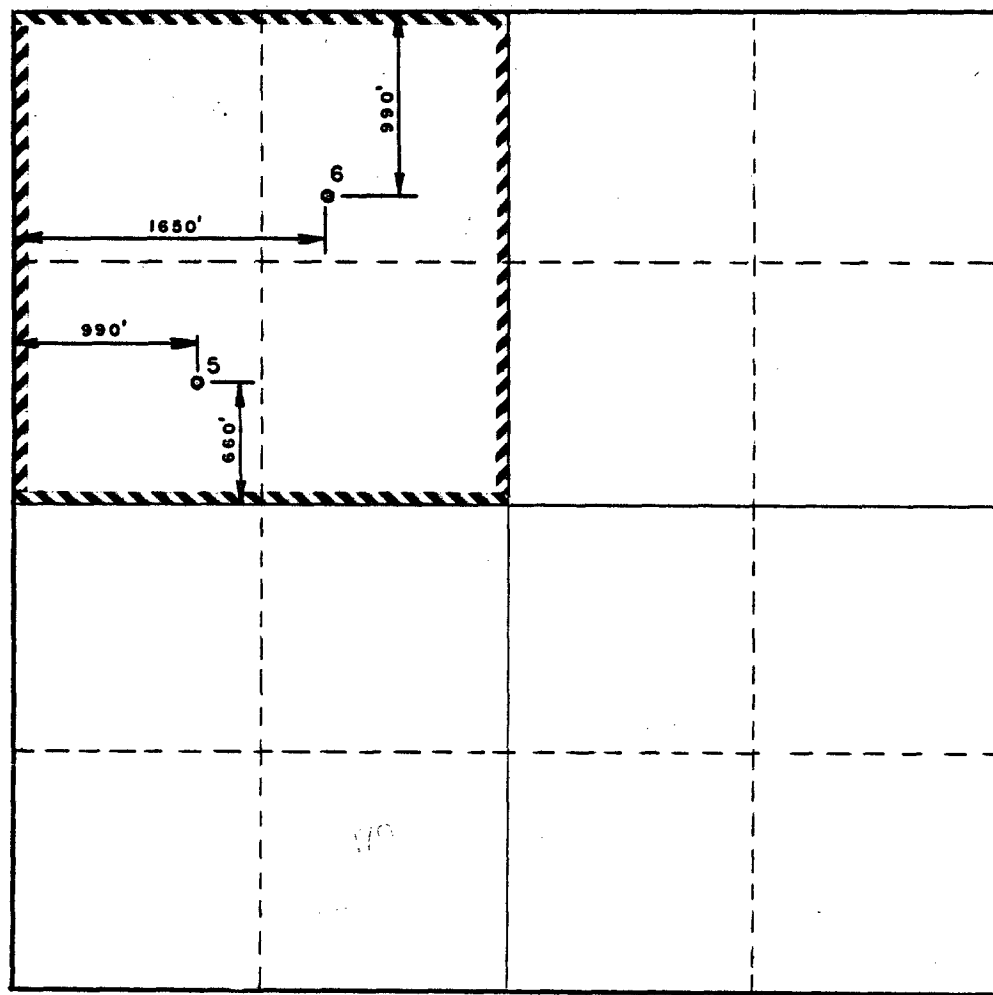
Operator <b>Atlantic Richfield Comapny</b>			Lease <b>J. R. Phillips B</b>		Well No. <b>6</b>
Unit Letter <b>C</b>	Section <b>31</b>	Township <b>19S</b>	Range <b>37E</b>	County <b>Lea</b>	
Actual Footage Location of Well:					
<b>990</b> feet from the <b>North</b> line and		<b>1650</b> feet from the <b>West</b> line			
Ground Level Elev: <b>3599</b>	Producing Formation <b>Yates, 7 Rivers Queen</b>		Pool <b>Eumont Gas</b>	Dedicated Acreage: <b>160</b>	Acres

1. Outline the acreage dedicated to the subject well by colored pencil or hachure marks on the plat below.
2. If more than one lease is dedicated to the well, outline each and identify the ownership thereof (both as to working interest and royalty).
3. If more than one lease of different ownership is dedicated to the well, have the interests of all owners been consolidated by communitization, unitization, force-pooling, etc?

☐ Yes ☐ No If answer is "yes," type of consolidation \_\_\_\_\_

If answer is "no," list the owners and tract descriptions which have actually been consolidated. (Use reverse side of this form if necessary.) \_\_\_\_\_

No allowable will be assigned to the well until all interests have been consolidated (by communitization, unitization, forced-pooling, or otherwise) or until a non-standard unit, eliminating such interests, has been approved by the Commission.



**CERTIFICATION**

I hereby certify that the information contained herein is true and complete to the best of my knowledge and belief.

*R. M. Malaise*

Name  
**R. M. Malaise**

Position  
**Area Engineer**

Company  
**Atlantic Richfield**

Date Company  
**January 8, 1979**

I hereby certify that the well location shown on this plat was plotted from field notes of actual surveys made by me or under my supervision, and that the same is true and correct to the best of my knowledge and belief.

Date Surveyed


Registered Professional Engineer  
and/or Land Surveyor

Certificate No.

$$\begin{aligned}Pq + 360 &= \\Pqr &= 2520\end{aligned}$$

State "Graham"	Martin	State "Elliott"
Amerada	36	ARCO
		Gulf
		31

T.  
19  
S

**Atlantic Richfield Company**   
 North American Producing Division  
 Permian District Midland, Texas

**EUMONT GAS**  
**LEA COUNTY NEW MEXICO**

**SCALE : 1" = 1000'**

By <b>BOB MALAISE</b>	Drawn By <b>R.C.T.</b>
Date <b>1-9-79</b>	Date <b>1-79</b>
Dept <b>WEST ENGR.</b>	Revised By _____ Date _____
	Cmg No. _____

LIST OF OPERATORS

Cities Service Oil Company  
Box 1919  
700 Midland National Bank Tower  
Midland, Texas 79701

Gulf Exploration & Producing Company  
Box 1150  
Midland, Texas 79702

Amerada Hess Corporation  
Box 2040  
Tulsa, Oklahoma 74102

Sohio Petroleum Company  
Box 3000  
Rankin Highway  
Midland, Texas 79702

Marathon Oil Company  
Box 552  
Midland, Texas 79702

1979

North American Producing Division  
Permian District  
Post Office Box 1610  
Midland, Texas 79702  
Telephone 915 684 0100



February 8, 1979

Mr. Joe D. Ramey  
New Mexico Oil Conservation Division  
P. O. Box 2088  
Santa Fe, New Mexico 87501

RE: J. R. Phillips "B" No. 6 - Infill Location  
Recompletion from Eunice Monument to  
Eumont Gas Pool  
990' FNL & 1650' FWL  
Section 31, T19S, R37E  
Lea County, New Mexico

The Division has indicated that the subject well will meet the requirements for administrative approval in applying for simultaneous dedication of a previously approved 160 acre Eumont Gas Proration Unit to two wells, the J. R. Phillips "B" Nos. 5 and 6. This unit is currently classified as marginal with all acreage dedicated to the J. R. Phillips "B" No. 5.

The original application, filed by letter on January 25, 1979, requested a hearing to approve an unorthodox location and a non-standard proration unit for the subject well in the Eumont Gas Pool. This well had been drilled and completed as an oil well in the Eunice Monument Oil pool in 1974 at an unorthodox location of 990' FNL and 1650' FWL of Section 31-T19S-R37E in Lea County, New Mexico. We plan to abandon the Eunice Monument zone in the well and recomplete in the Eumont Gas pool.

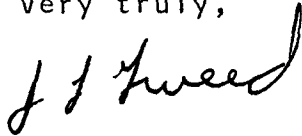
This letter is to notify offset operators and the New Mexico Oil Conservation Division of our intent to seek administrative approval of the subject application and further request dismissal of Case No. 6447 scheduled for the Docket on Wednesday, February 14, 1979.

The original application contained a well location acreage dedication plat (Form C-102), a map showing

Page 2  
Mr. Joe D. Ramey

offset operators, and a list of offset operators who were furnished a copy of the application by registered mail.

Very truly,

A handwritten signature in cursive script, appearing to read "J L Tweed".

J. L. Tweed

JLT:ad

cc: New Mexico Oil Conservation Commission  
1000 W. Braodway  
Hobbs, New Mexico

Operators (See attached list)

LIST OF OPERATORS

Cities Service Oil Company  
Box 1919  
700 Midland National Bank Tower  
Midland, Texas 79701

Gulf Exploration & Producing Company  
Box 1150  
Midland, Texas 79702

Amerada Hess Corporation  
Box 2040  
Tulsa, Oklahoma 74102

Sohio Petroleum Company  
Box 3000  
Rankin Highway  
Midland, Texas 79702

Marathon Oil Company  
Box 552  
Midland, Texas 79702



North American Producing Division  
Permian District  
Post Office Box 1610  
Midland, Texas 79702  
Telephone 915 684 0100



January 10, 1979

Mr. Joe D. Ramey  
New Mexico Oil Conservation Commission  
P. O. Box 2088  
Santa Fe, New Mexico 87501

RE: J. R. Phillips "B" No. 6  
Simultaneous Dedication and Unorthodox Location  
Eumont Gas Pool  
990' FNL & 1650' FWL  
Section 31, T19S, R37E  
Lea County, New Mexico

Dear Mr. Ramey:

Atlantic Richfield Company requests administrative approval to simultaneously dedicate a previously approved 160 acre Eumont Gas Proration Unit to two wells, the J. R. Phillips "B" Nos. 5 and 6. This unit is currently classified as marginal with all acreage dedicated to the J. R. Phillips "B" No. 5.

Futhermore, Atlantic Richfield Company requests administrative approval of an unorthodox location for the subject well. This well was drilled and completed as an oil well in the Eunice Monument pool in 1974 at an unorthodox location of 990' FNL and 1650' FWL of Section 31, T-19-S, R37E, in Lea County, New Mexico. We plan to abandon the Eunice Monument zone in the well and recomplete in the Eumont Gas pool.

Atlantic Richfield Company believes approval of these requests will be in the interest of conservation, protect correlative rights, and allow for more complete recovery of Eumont gas reserves.

Attached are a well location and acreage dedication plat (Form C-102), a map showing offset operators,


JAN 27 1979

CONSERVATION DIV.

Mr. Joe Ramey  
Page 2

and a list of offset operators who have been furnished a copy of this application by registered mail.

Very truly yours,



J. L. Tweed

JLT:ad

cc: New Mexico Oil Conservation Commission - Hobbs  
Cities Service Company - Midland  
Gulf Oil Company - Midland  
Amerada Hess - Midland  
Sohio - Midland  
Hoarce Burton - Dallas  
Marathon Oil Company - Midland

JAN 22 1979

SECTION 66

LIST OF OPERATORS

Cities Service Oil Company  
Box 1919  
700 Midland National Bank Tower  
Midland, Texas 79701

Gulf Exploration & Producing Company  
Box 1150  
Midland, Texas 79702

Amerada Hess Corporation  
Box 2040  
Tulsa, Oklahoma 74102

Sohio Petroleum Company  
Box 3000  
Rankin Highway  
Midland, Texas 79702

Marathon Oil Company  
Box 552  
Midland, Texas 79702

120 1979

2000 1979

**NEW MEXICO OIL CONSERVATION COMMISSION  
WELL LOCATION AND ACREAGE DEDICATION PLAT**

Form C-102  
Supersedes C-128  
Effective 1-1-65

All distances must be from the outer boundaries of the Section.

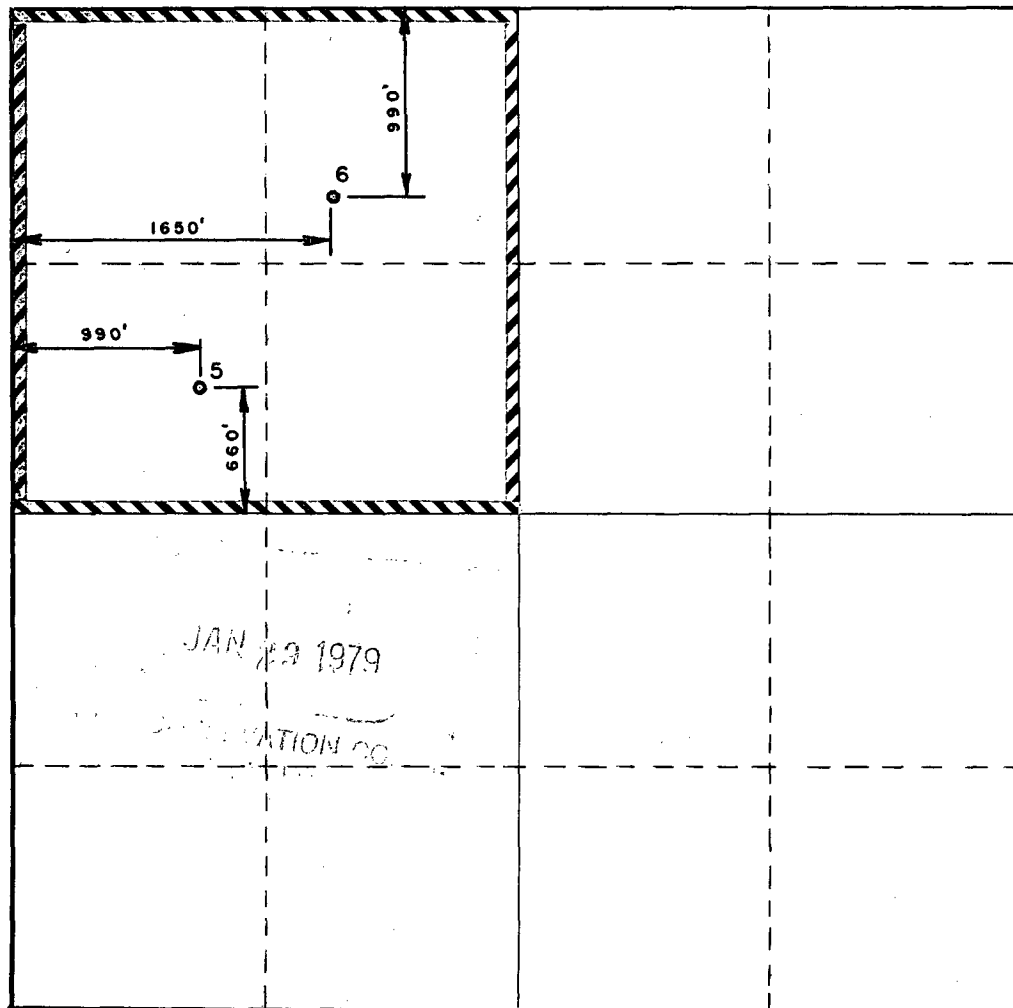
Operator <b>Atlantic Richfield Comapny</b>			Lease <b>J. R. Phillips B</b>		Well No. <b>6</b>
Unit Letter <b>C</b>	Section <b>31</b>	Township <b>19S</b>	Range <b>37E</b>	County <b>Lea</b>	
Actual Footage Location of Well: <div style="display: flex; justify-content: space-between; align-items: center;"> <span><b>990</b> feet from the <b>North</b> line and</span> <span><b>1650</b> feet from the <b>West</b> line</span> </div>					
Ground Level Elev: <b>3599</b>	Producing Formation <b>Yates, 7 Rivers Queen</b>		Pool <b>Eumont Gas</b>		Dedicated Acreage: <b>160</b> Acres

1. Outline the acreage dedicated to the subject well by colored pencil or hachure marks on the plat below.
2. If more than one lease is dedicated to the well, outline each and identify the ownership thereof (both as to working interest and royalty).
3. If more than one lease of different ownership is dedicated to the well, have the interests of all owners been consolidated by communitization, unitization, force-pooling, etc?

☐ Yes    ☐ No    If answer is "yes," type of consolidation \_\_\_\_\_

If answer is "no," list the owners and tract descriptions which have actually been consolidated. (Use reverse side of this form if necessary.) \_\_\_\_\_

No allowable will be assigned to the well until all interests have been consolidated (by communitization, unitization, forced-pooling, or otherwise) or until a non-standard unit, eliminating such interests, has been approved by the Commission.



**CERTIFICATION**

*I hereby certify that the information contained herein is true and complete to the best of my knowledge and belief.*

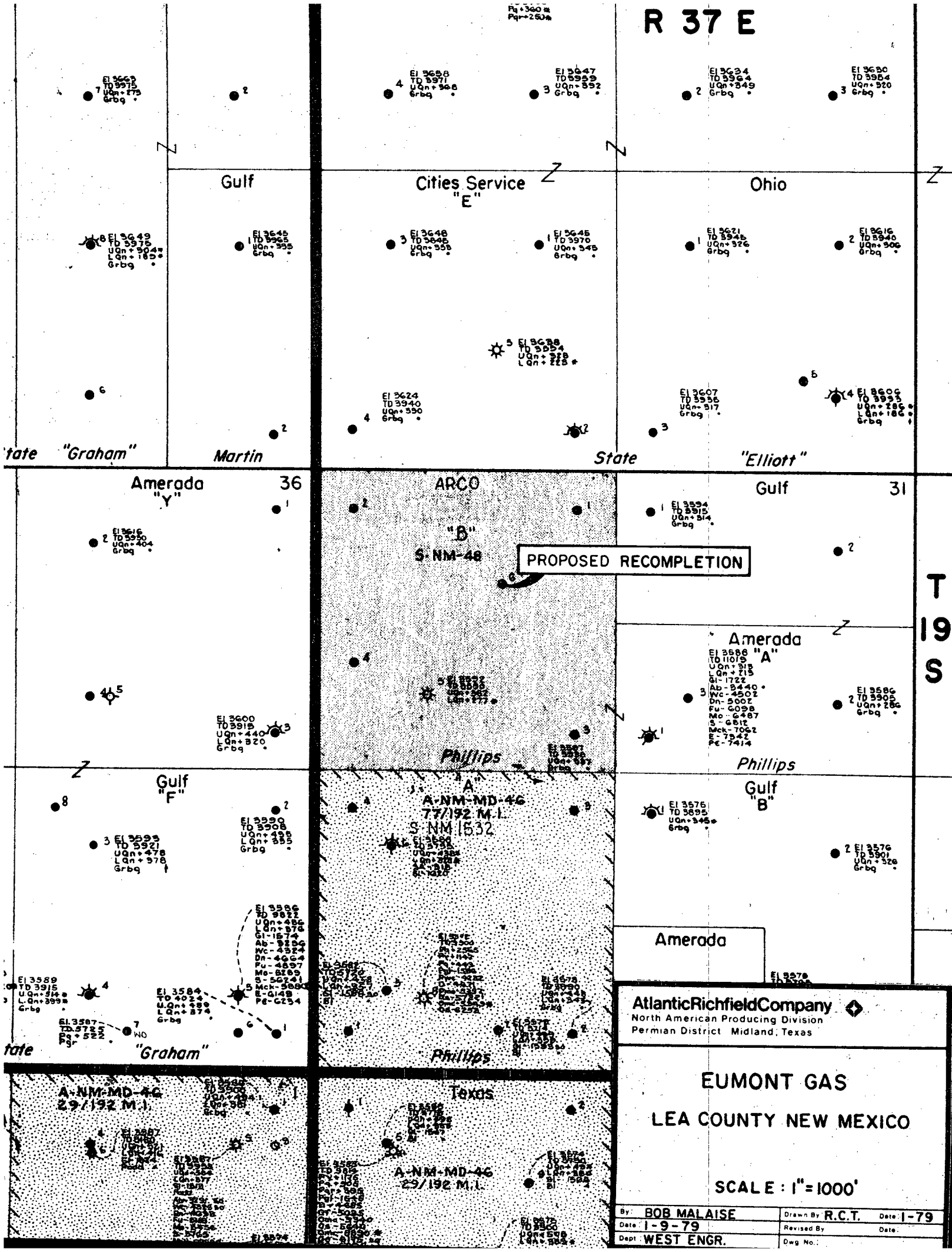
*R. M. Malaise*

Name
<b>R. M. Malaise</b>
Position
<b>Area Engineer</b>
Company
<b>Atlantic Richfield</b>
Date Company
<b>January 8, 1979</b>

*I hereby certify that the well location shown on this plat was plotted from field notes of actual surveys made by me or under my supervision, and that the same is true and correct to the best of my knowledge and belief.*

Date Surveyed
Registered Professional Engineer and/or Land Surveyor
Certificate No.

R 37 E



PROPOSED RECOMPLETION

Atlantic Richfield Company  
North American Producing Division  
Permian District Midland, Texas

EUMONT GAS  
LEA COUNTY NEW MEXICO

SCALE: 1"=1000'

By: BOB MALAISE	Drawn By: R.C.T.	Date: 1-79
Date: 1-9-79	Revised By:	Date:
Dept: WEST ENGR.	Dwg No.:	