




NSL 4/13/98

Mid-Continent Region
Exploration/Production

Conoco Inc.
10 Desta Drive, Suite 100W
Midland, TX 79705-4500
(915) 686-5400

March 17, 1998

Mr. Michael Stogner
New Mexico Oil Conservation Division
2040 Pacheco
Santa Fe, New Mexico 87504



RE: Application for Non-Standard Location
Jackson COM #1
API # 30-045-25314

Dear Mr. Stogner,

The proposed recompletion of this well in the Mesaverde requires a non-standard location order. This well is located in Section 9, T-28-N, R-9-W, A, San Juan County, New Mexico. The well is currently producing from the Basin Dakota pool. The Blanco Mesaverde pool rules require a standard location to be 790' from the Section line. This well is located 400' FSL & 1790' FEL. We are requesting a non-standard location order be given for the Mesaverde.

On December 31, 1981, then operator Tenneco Oil Company received administrative approval for a non-standard location for the drilling and completion of its Jackson COM #1 well. Extreme topographic conditions (cliffs and ledges in the northwest corner of the section) were cited as the reason for non-conformance with spacing requirements. A copy (partial) of Tenneco's application and NMOCD reference cover to Administrative Order NSL -1120 are attached. Since conditions justifying a non-standard location have not changed, and since economic waste will be prevented by utilizing the existing wellbore to access shallower Blanco Mesaverde reserves, Conoco, Inc. respectfully requests that administrative approval granted under NSL - 1120 be amended to include the Blanco Mesaverde Pool. Conoco, Inc plans to downhole commingle the Dakota & Mesaverde production. An application to downhole commingle this production utilizing the subtraction allocation method, has been filed.

The offset operator plat shows that Burlington Resources, Union Of Texas, and Cross Timbers are the only offset operators that could be affected by this non-standard location. Please find enclosed evidence that they have been notified of this application.

An amended non-standard location order is requested based on the reasons given in the preceding paragraphs. If there are further questions concerning this application please call me at (915) 686-5798.

Sincerely,

Kay Maddox
Regulatory Agent/ Conoco, Inc.
cc: Oil Conservation Division - Aztec

District I
PO Box 1980, Hobbs, NM 88241-1980

District II
PO Drawer DD, Artesia, NM 88211-0719

District III
1000 Rio Brazos Rd. Aztec, NM 87410

District IV
PO Box 2088, Santa Fe, NM 87504-2088

State of New Mexico
Energy, Minerals & Natural Resources Department

OIL CONSERVATION DIVISION

PO Box 2088
Santa Fe, NM 87504-2088

Form C-102

Revised February 21, 1994

Instructions on back

Submit to Appropriate District Office

State Lease - 4 Copies

Fee Lease - 3 Copies

☐ AMENDED REPORT

WELL LOCATION AND ACREAGE DEDICATION PLAT

API Number 30-045-25314		2 Pool Code 71599		3 Pool Name Basin Dakota	
4 Property Code		5 Property Name Jackson COM			6 Well Number 1
7 OGRID No. 005073		8 Operator Name Conoco Inc., 10 Desta Drive, Ste. 100W, Midland, TX 79705-4500			9 Elevation 6612

10 Surface Location

UL or lot no.	Section	Township	Range	Lot Idn	Feet from the	North/South line	Feet from the	East/West line	County
O	9	28N	9W		1790	South		East	San Juan

11 Bottom Hole Location If Different From Surface

UL or lot no.	Section	Township	Range	Lot Idn	Feet from the	North/South line	Feet from the	East/West line	County

12 Dedicated Acres 340	13 Joint or Infill	14 Consolidation Code	15 Order No.
---------------------------	--------------------	-----------------------	--------------

NO ALLOWABLE WILL BE ASSIGNED TO THIS COMPLETION UNTIL ALL INTERESTS HAVE BEEN CONSOLIDATED
OR A NON-STANDARD UNIT HAS BEEN APPROVED BY THE DIVISION

T29N R9W

31 | 32 | 33

4 | 3 | 2 | 1 | 4 | 3 | 2 | 1

Sec 8 | Sec 9

17 | 16

T28N R9W

SCALE 1" = 2000'

17 OPERATOR CERTIFICATION

I hereby certify that the information contained herein is true and complete to the best of my knowledge and belief

Kay Maddox
Signature

Kay Maddox

Printed Name
Regulatory Agent

Title
March 16, 1998

Date

18 SURVEYOR CERTIFICATION

I hereby certify that the well location shown on this plat was plotted from field notes of actual surveys made by me or under my supervision, and that the same is true and correct to the best of my belief.

Date of Survey
Signature and Seal of Professional Surveyor:

Certificate Number

District I
PO Box 1980, Hobbs, NM 88241-1980

District II
PO Drawer DD, Artesia, NM 88211-0719

District III
1000 Rio Brazos Rd. Aztec, NM 87410

District IV
PO Box 2088, Santa Fe, NM 87504-2088

State of New Mexico
Energy, Minerals & Natural Resources Department

OIL CONSERVATION DIVISION
PO Box 2088
Santa Fe, NM 87504-2088

Form C-102

Revised February 21, 1994

instructions on back

Submit to Appropriate District Office

State Lease - 4 Copies

Fee Lease - 3 Copies

☐ AMENDED REPORT

WELL LOCATION AND ACREAGE DEDICATION PLAT

API Number 30-045-25314		2 Pool Code 72319	3 Pool Name Blanco Mesaverde	
4 Property Code	5 Property Name Jackson COM			6 Well Number 1
7 OGRID No. 005073	8 Operator Name Conoco Inc., 10 Desta Drive, Ste. 100W, Midland, TX 79705-4500			9 Elevation 6612'

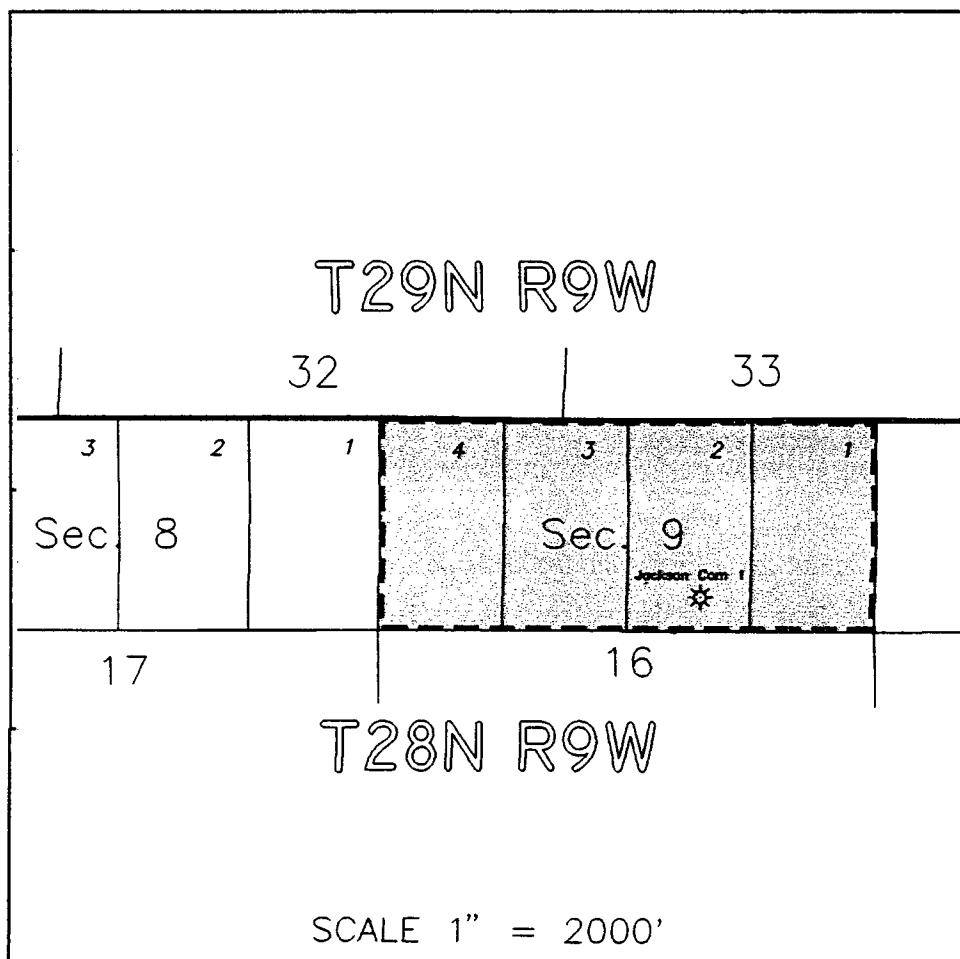
10 Surface Location

UL or lot no. O	Section 9	Township 28N	Range 9W	Lot Idn	Feet from the 440	North/South line South	Feet from the 1790	East/West line East	County San Juan
--------------------	--------------	-----------------	-------------	---------	----------------------	---------------------------	-----------------------	------------------------	--------------------

11 Bottom Hole Location If Different From Surface

UL or lot no.	Section	Township	Range	Lot Idn	Feet from the	North/South line	Feet from the	East/West line	County
12 Dedicated Acres 272.8	13 Joint or Infill	14 Consolidation Code		15 Order No.					

NO ALLOWABLE WILL BE ASSIGNED TO THIS COMPLETION UNTIL ALL INTERESTS HAVE BEEN CONSOLIDATED
OR A NON-STANDARD UNIT HAS BEEN APPROVED BY THE DIVISION



17 OPERATOR CERTIFICATION

I hereby certify that the information contained herein is true and complete to the best of my knowledge and belief

Kay Maddox

Signature

Kay Maddox

Printed Name

Regulatory Agent

Title

March 16, 1998

Date

18 SURVEYOR CERTIFICATION

I hereby certify that the well location shown on this plat was plotted from field notes of actual surveys made by me or under my supervision, and that the same is true and correct to the best of my belief.

Date of Survey

Signature and Seal of Professional Surveyor:

Certificate Number

R 10 W

R 9 W

T

29 36

N

31

32

33

T

28

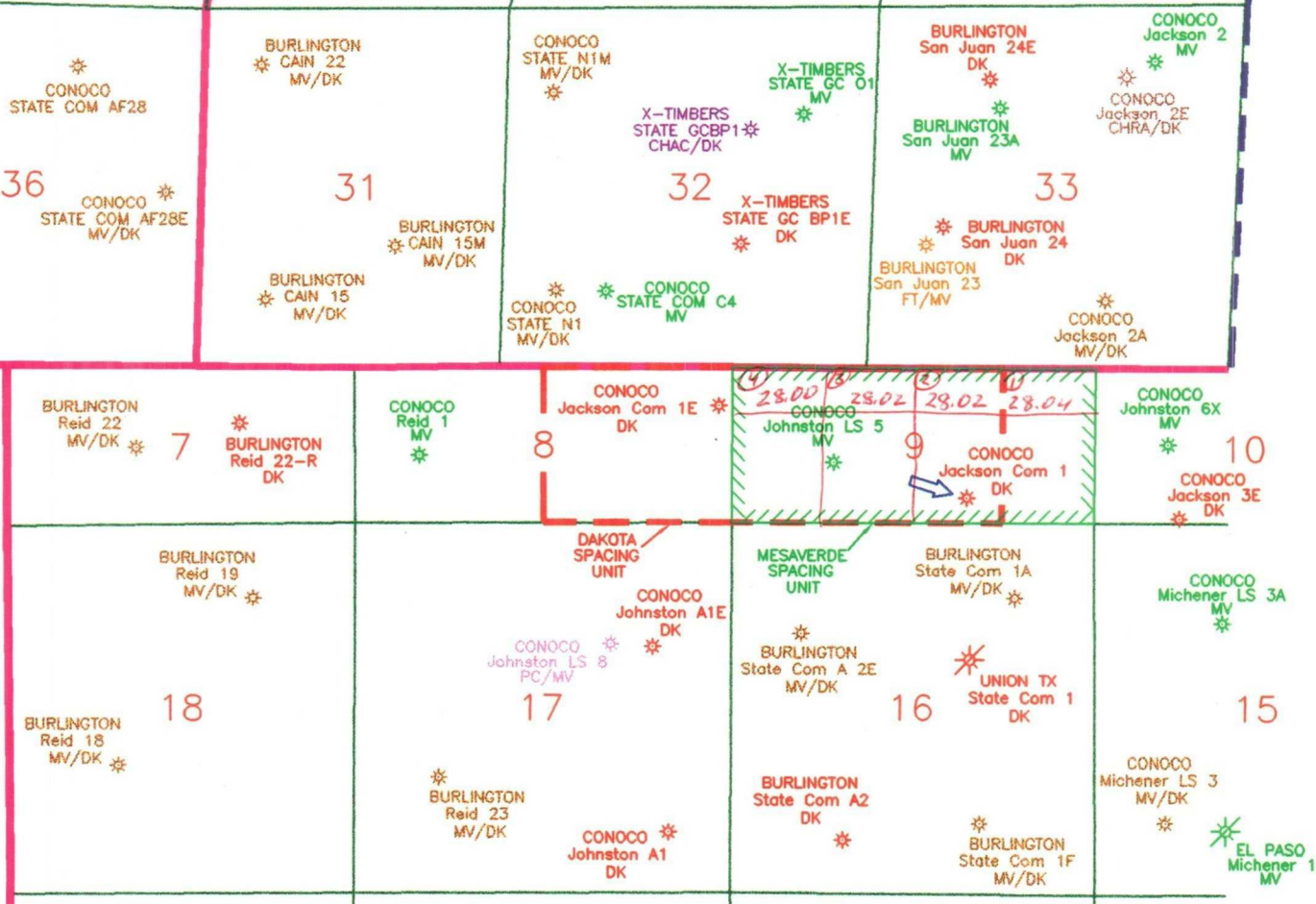
N

18

17

16

15



68
68.02
136.02
68.02
204.04
68.04
272.08

NOTES

NOTE:

ADMINISTRATIVE ORDER NSL-1120 was issued for Basin Dakota. Requesting order modification to include Blanco Mesaverde.

DATE: 03/15/98

DRAWN BY: GLG

CHECKED BY:

APPROVED BY:

SCALE: 1" = 2640'

STATE PLANE COORDINATES REFERRED TO
NAD27 - N.M. WEST
STATE PLANE COORDINATES
ZONE - 3003



EPNGNA
MIDLAND DIVISION

CONOCO JACKSON COM 1
MESAVERDE / DAKOTA PRODUCERS

Non-Standard Location

STATE API COUNTY WELL
30 \ 045 \ 25314

DRAWING
JAC_COM

CONOCO INC. OFFICE
10 DESTA DRIVE WEST
MIDLAND, TEXAS 79705

Jackson COM #1
API # 30-045-25314
Section 9, T-28-N, R-9-W
San Jaun County, NM

Offset Operators:

Burlington Resources
PO Box 4289
Farmington, NM 87499

Union Of Texas – Inactive
Offset well has been plugged

Cross Timbers
6001 Hwy 64
Farmington, NM 87401

P 497 374 039

US Postal Service
Receipt for Certified Mail
No Insurance Coverage Provided.
Do not use for International Mail (See reverse)

Sent to Cross Timbers	
Street & Number 6001 Hwy 64	
Post Office, State, & ZIP Code Farmington, Nm 87401	
Postage	\$
Certified Fee	
Special Delivery Fee	
Restricted Delivery Fee	
Return Receipt Showing to Whom & Date Delivered	
Return Receipt Showing to Whom, Date, & Addressee's Address	
TOTAL Postage & Fees	\$
Postmark or Date	

PS Form 3800, April 1995

P 497 374 037

US Postal Service
Receipt for Certified Mail
No Insurance Coverage Provided.
Do not use for International Mail (See reverse)

Sent to Burlington Resources	
Street & Number PO Box 4289	
Post Office, State, & ZIP Code Farmington, Nm 87499	
Postage	\$
Certified Fee	
Special Delivery Fee	
Restricted Delivery Fee	
Return Receipt Showing to Whom & Date Delivered	
Return Receipt Showing to Whom, Date, & Addressee's Address	
TOTAL Postage & Fees	\$
Postmark or Date	

PS Form 3800, April 1995



STATE OF NEW MEXICO
ENERGY AND MINERALS DEPARTMENT
OIL CONSERVATION DIVISION
AZTEC DISTRICT OFFICE

1000 P.O. BOX 2088
AZTEC, NEW MEXICO 87501
(505) 334-8178

OIL CONSERVATION DIVISION
BOX 2088
SANTA FE, NEW MEXICO 87501

DATE Jan 17, 1982

RE: Proposed MC _____
Proposed DHC _____
Proposed NSL ✓ _____
Proposed SWD _____
Proposed WFX _____
Proposed PMX _____

#1120

Gentlemen:

I have examined the application dated Dec 31, 1981
for the Tenneco Oil Co. Jackson Com #1 0-9-28N-9W
Operator Lease and Well No. Unit, S-T-R

and my recommendations are as follows:

Approve

Yours truly,

Jeff A. Edminster

Tenneco Oil
Exploration and Production
 A Tenneco Company

Rocky Mountain Division

P.O. Box 3249
 Englewood, Colorado 80155
 (303) 740-4800

Certified Mail
 Return Receipt Requested

New Mexico Oil Conservation Division
 P.O. Box 2088
 Santa Fe, NM 87501
 Attn: Joe D. Ramey

New Mexico Oil Conservation Division
 1000 Rio Brazos Road
 Aztec, NM 87401
 Attn: Frank Chavez

Delivery Address:
 6061 South Willow Drive
 Englewood, Colorado

December 22, 1981



RE: Application for Unorthodox Location
 Jackson Com 1, 400' FSL 1790' FEL
 Section 9, T28N R9W, San Juan County,
 New Mexico

Gentlemen:

Attached in duplicate (to each office) are a well location plat (C-102) with a sketch of the surrounding conditions and an ownership plat for the above referenced well.

Extreme topographic conditions; cliffs and ledges in northwest corner of section make this the only geologic and topographic site suitable. RE: Administrative Order MSL 1120.

A copy of this application is being submitted to all offset operators by certified mail with a request that they furnish your Santa Fe office with a waiver of objection.

Pursuant to the authority of Rule 104-F we respectfully request your approval of an exemption to the standard well location requirements.

Yours very truly,

TENNECO OIL COMPANY

Don H. Morrison
 Don H. Morrison
 Production Analyst

DHM/jt
 Enclosures

W A I V E R

hereby waives objection to Tenneco Oil Company's
 application for unorthodox location for their Jackson Com 1 proposed above.

BY: _____

DATE: _____

MAR 11 '98 11:07

15053251745 PAGE.003

