

CAULKINS OIL CO.

Post Office Box 780
Farmington, New Mexico 87401
December 19, 1979

NSL-1133
(3) NSL(s) one order
Immediate
Otero Chacra
Blanco Mesaverde
Basin Dakota
Rule 104 F and
Rule 3 R1670-V

Mr. J. D. Ramey, Secretary Director
Oil Conservation Division
P.O. Box 2088
Santa Fe, New Mexico

Dear Sir:

Administrative approval is hereby requested for unorthodox locations for recompleted gas wells as set forth in Oil Commission Rules and Regulations Rule # 104 "F", Page C-9.

Breech A	207	660' F/S	1980' F/E	Section 10 26 North 6 West
Breech A	627	660' F/N	1980' F/E	Section 8 26 North 6 West
Breech A	677	1980' F/N	660' F/E	Section 9 26 North 6 West
Breech E	585	1980' F/S	660' F/W	Section 4 26 North 6 West

All in Rio Arriba County, New Mexico.

Above wells originally drilled to South Blanco Tocito Pool which has long since been depleted. Wells have been temporarily abandoned since 1965.

It is now proposed to deepen wells to Dakota Zone then complete wells in following gas zones: Chacra, Mesa Verde and Dakota.

Proposed Commingling and Dual Completion applications will be scheduled for hearings in January or February, 1980.

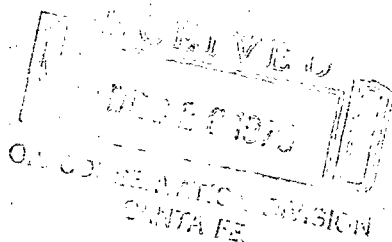
Attached is a Plat showing well location and dedicated acreage on each well.

All direct offset locations owned by Caulkins Oil Company.

Yours very truly,

Charles E. Verquer

Charles E. Verquer, Supt.



cc: Oil Conservation Division
1000 Rio Brazos Road
Aztec, New Mexico

All distances must be from the outer boundaries of the Section.

Operator Caulkins Oil Company		Lease Breech A		Well No. 207
Unit Letter 0	Section 10	Township 26 North	Range 6 West	County Rio Arriba

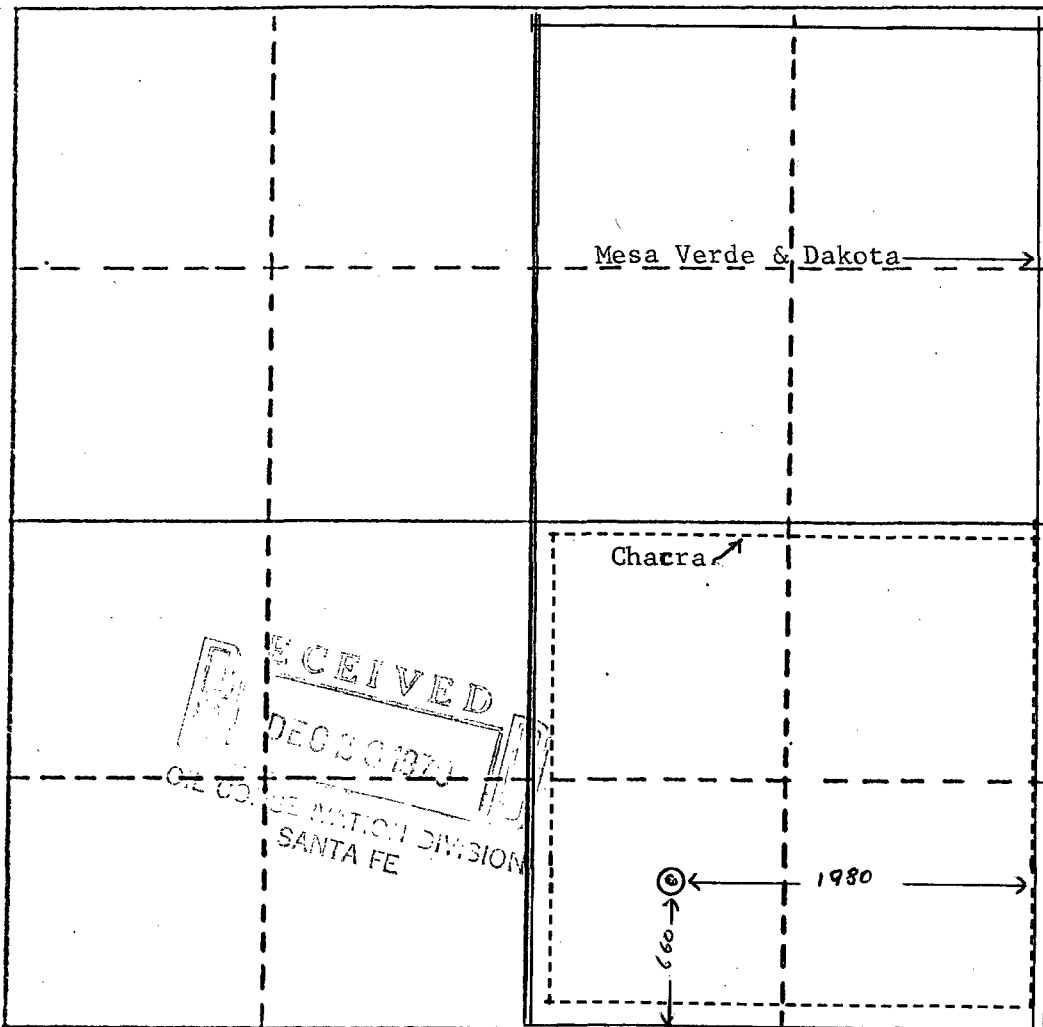
Actual Footage Location of Well: 660 feet from the South line and 1980 feet from the East line				
Ground Level Elev. 6491	Producing Formation Chacra-Mesa Verde-Dakota	Pool Otero Chacra Blanco Mesa Verde Basin Dakota	Dedicated Acreage: 160 Chacra 320 MV & Dak. Acres	

1. Outline the acreage dedicated to the subject well by colored pencil or hatchure marks on the plat below.
2. If more than one lease is dedicated to the well, outline each and identify the ownership thereof (both as to working interest and royalty).
3. If more than one lease of different ownership is dedicated to the well, have the interests of all owners been consolidated by communitization, unitization, force-pooling, etc?

☐ Yes ☐ No If answer is "yes," type of consolidation _____

If answer is "no," list the owners and tract descriptions which have actually been consolidated. (Use reverse side of this form if necessary.) _____

No allowable will be assigned to the well until all interests have been consolidated (by communitization, unitization, forced-pooling, or otherwise) or until a non-standard unit, eliminating such interests, has been approved by the Division.



CERTIFICATION

I hereby certify that the information contained herein is true and complete to the best of my knowledge and belief.

Charles Verquer
Name

Charles Verquer

Position

Superintendent

Company

Caulkins Oil Company

Date

12-19-79

I hereby certify that the well location shown on this plat was plotted from field notes of actual surveys made by me or under my supervision, and that the same is true and correct to the best of my knowledge and belief.


Date Surveyed

6-3-52

Registered Professional Engineer
and/or Land Surveyor

San Juan Engineering

Certificate No.



All distances must be from the outer boundaries of the Section.

Operator Caulkins Oil Company		Lease Breach A		Well No. 627
Unit Letter B	Section 8	Township 26 North	Range 6 West	County Rio Arriba

Actual Footage Location of Well:

660	feet from the	North	line and	1980	feet from the	East	line
Ground Level Elev. 6481	Producing Formation Chacra-Mesa Verde-Dakota		Pool Otero Chacra Blanco Mesa Verde Basin Dakota		Dedicated Acreage: 160 Chacra 320 MV & Dak. Acres		

1. Outline the acreage dedicated to the subject well by colored pencil or hachure marks on the plat below.
2. If more than one lease is dedicated to the well, outline each and identify the ownership thereof (both as to working interest and royalty).
3. If more than one lease of different ownership is dedicated to the well, have the interests of all owners been consolidated by communitization, unitization, force-pooling, etc?

☐ Yes ☐ No If answer is "yes," type of consolidation _____

If answer is "no," list the owners and tract descriptions which have actually been consolidated. (Use reverse side of this form if necessary.) _____

No allowable will be assigned to the well until all interests have been consolidated (by communitization, unitization, forced-pooling, or otherwise) or until a non-standard unit, eliminating such interests, has been approved by the Division.

CERTIFICATION

I hereby certify that the information contained herein is true and complete to the best of my knowledge and belief.

Charles E. Verquer

Name
Charles E. Verquer

Position
Superintendent

Company
Caulkins Oil Company

Date
12-19-79

I hereby certify that the well location shown on this plat was plotted from field notes of actual surveys made by me or under my supervision, and that the same is true and correct to the best of my knowledge and belief.

Date Surveyed
April 1, 1953

Registered Professional Engineer
and/or Land Surveyor

San Juan Engineering

Certificate No.

0 330 660 990 1320 1650 1980 2310 2640 2970 3300 3630 3960 4290 4620 4950 5280 5610 5940 6270 6600

OIL CONSERVATION DIVISION

STATE OF NEW MEXICO
ENERGY AND MINERALS DEPARTMENTP. O. BOX 2088
SANTA FE, NEW MEXICO 87501Form C-102
Revised 10-1-78

All distances must be from the outer boundaries of the Section.

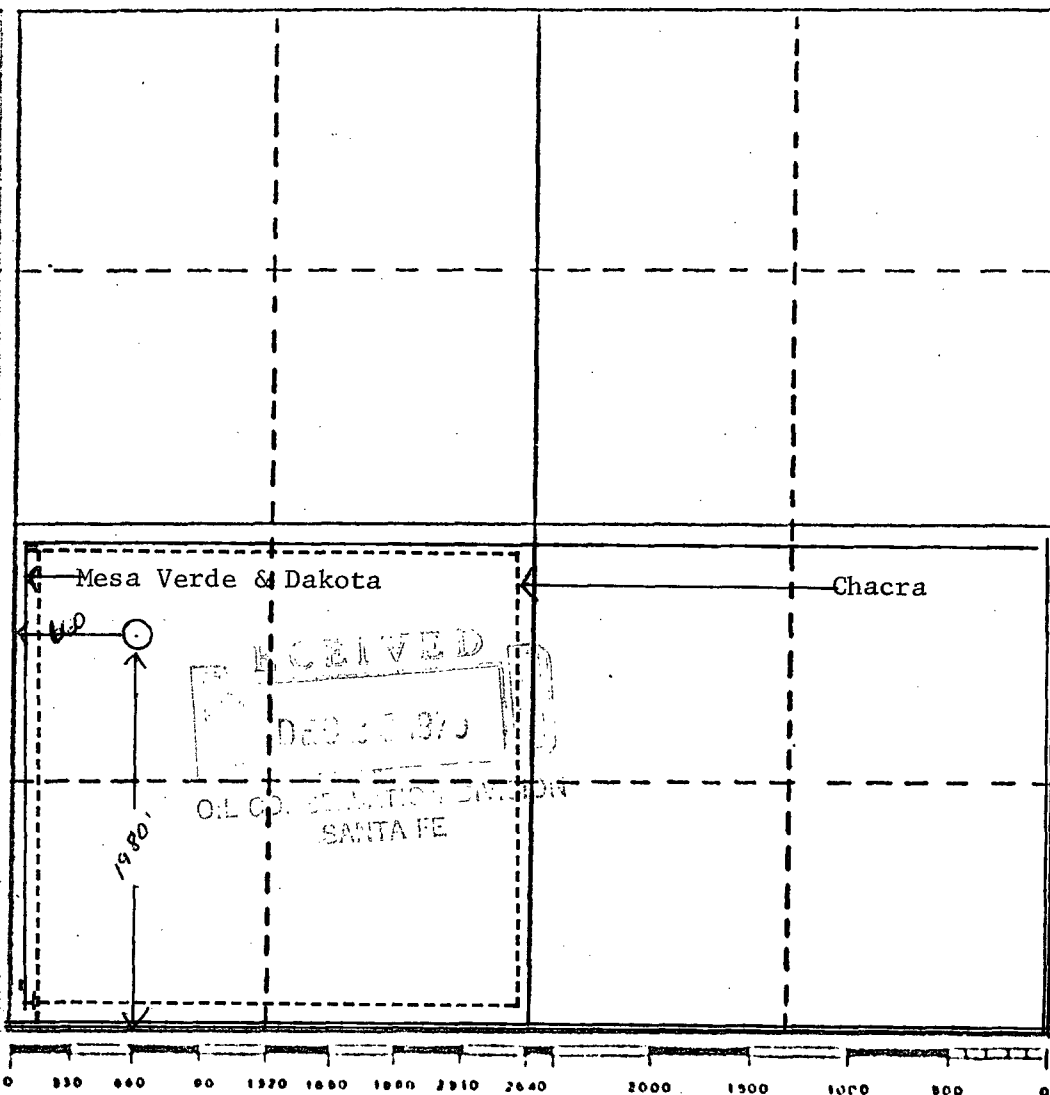
Operator Caulkins Oil Company		Lease Breech A		Well No. 677
Unit Letter L	Section 9	Township 26 North	Range 6 West	County Rio Arriba
Actual Footage Location of Well: 1980 feet from the South line and 660 feet from the West line				
Ground Level Elev. 6465	Producing Formation Chacra-Mesa Verde-Dakota	Pool Otero Chacra Blanco Mesa Verde Basin Dakota		Dedicated Acreage: 160 Chacra 320 MV & Dak. Acres

- Outline the acreage dedicated to the subject well by colored pencil or hachure marks on the plat below.
- If more than one lease is dedicated to the well, outline each and identify the ownership thereof (both as to working interest and royalty).
- If more than one lease of different ownership is dedicated to the well, have the interests of all owners been consolidated by communitization, unitization, force-pooling, etc?

☐ Yes ☐ No If answer is "yes," type of consolidation _____

If answer is "no," list the owners and tract descriptions which have actually been consolidated. (Use reverse side of this form if necessary.) _____

No allowable will be assigned to the well until all interests have been consolidated (by communitization, unitization, forced-pooling, or otherwise) or until a non-standard unit, eliminating such interests, has been approved by the Division.



CERTIFICATION

I hereby certify that the information contained herein is true and complete to the best of my knowledge and belief.

Charles E. Verquer

Name

Charles E. Verquer

Position

Superintendent

Company

Caulkins Oil Company

Date

12-19-79

I hereby certify that the well location shown on this plat was plotted from field notes of actual surveys made by me or under my supervision, and that the same is true and correct to the best of my knowledge and belief.

Date Surveyed

1-12-53

Registered Professional Engineer
and/or Land Surveyor

Charles J. Finklea

Certificate No.

1302

OIL CONSERVATION DIVISION

STATE OF NEW MEXICO
ENERGY AND MINERALS DEPARTMENTP. O. BOX 2088
SANTA FE, NEW MEXICO 87501Form C-102
Revised 10-1-78

All distances must be from the outer boundaries of the Section.

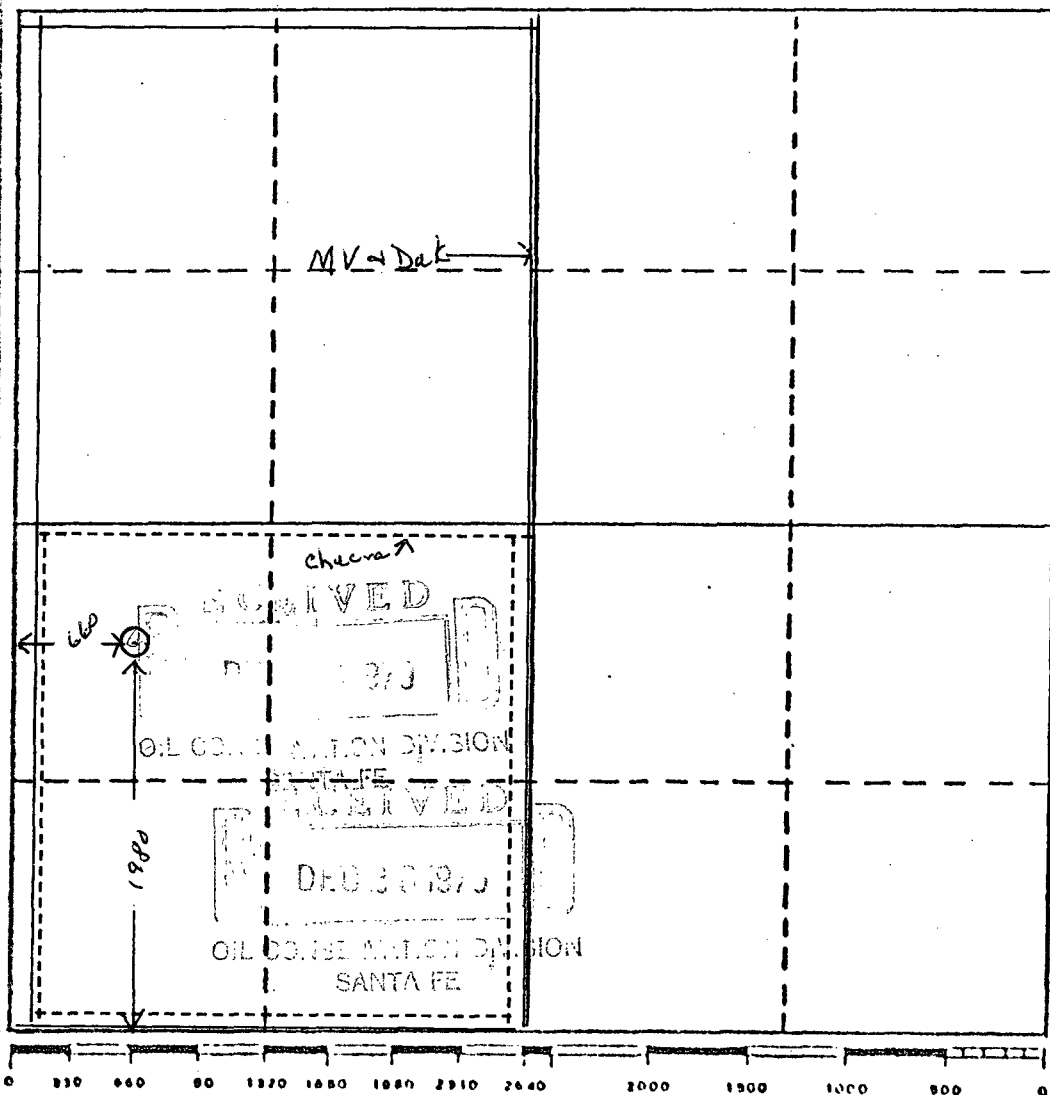
Operator Caulkins Oil Company		Lease Breech E		Well No. 585
Unit Letter L	Section 4	Township 26 North	Range 6 West	County Rio Arriba
Actual Footage Location of Well: 1980 feet from the South line and 660 feet from the West line				
Ground Level Elev. 6470	Producing Formation Chacra-Mesa Verde-Dakota	Pool Otero Chacra Blanco Mesa Verde Basin Dakota	Dedicated Acreage: 160 Chacra 320 MV & Dak. Acres	

- Outline the acreage dedicated to the subject well by colored pencil or hachure marks on the plat below.
- If more than one lease is dedicated to the well, outline each and identify the ownership thereof (both as to working interest and royalty).
- If more than one lease of different ownership is dedicated to the well, have the interests of all owners been consolidated by communitization, unitization, force-pooling, etc?

☐ Yes ☐ No If answer is "yes," type of consolidation _____

If answer is "no," list the owners and tract descriptions which have actually been consolidated. (Use reverse side of this form if necessary.) _____

No allowable will be assigned to the well until all interests have been consolidated (by communitization, unitization, forced-pooling, or otherwise) or until a non-standard unit, eliminating such interests, has been approved by the Division.



CERTIFICATION

I hereby certify that the information contained herein is true and complete to the best of my knowledge and belief.

Charles E. Verquer
Name

Charles E. Verquer

Position

Superintendent

Company

Caulkins Oil Company

Date

12-19-79

I hereby certify that the well location shown on this plat was plotted from field notes of actual surveys made by me or under my supervision, and that the same is true and correct to the best of my knowledge and belief.

Date Surveyed

May 8, 1953

 Registered Professional Engineer
and/or Land Surveyor

San Juan Engineering

Certificate No.

File HSL-1133

OIL CONSERVATION COMMISSION
Cuyler DISTRICT

OIL CONSERVATION COMMISSION
BOX 2088
SANTA FE, NEW MEXICO

DATE 12-27-79

RE: Proposed MC _____
Proposed DHC _____
Proposed NSL ✓ _____
Proposed SWD _____
Proposed WFX _____
Proposed PMX _____

Gentlemen:

I have examined the application dated 12-19-79
for the Caulkins Oil Co. see below
Operator Lease and Well No. Unit, S-T-R

and my recommendations are as follows:

Breach A #207, O-10-26N-6W
Breach A #627, B-8-26N-6W
Breach A #677, H-9-26N-6W
Breach E #585, L-4-26N-6W

Approve

Yours very truly,

AR Kendrick

