



PHILLIPS PETROLEUM COMPANY

ODESSA, TEXAS 79762
4001 PENBROOK

NATURAL RESOURCES GROUP
Exploration and Production

January 14, 1980

Unorthodox Locations

East Vacuum Grayburg-San Andres Unit,
Vacuum Grayburg-San Andres Pool
Lea County, New Mexico

NSL-1142
Immediate
As per previous
such orders

New Mexico Department of Energy and Minerals
Oil Conservation Division--3
Post Office Box 2088
Santa Fe, New Mexico 87501

Attention: Mr. Joe D. Ramey
Division Director

Gentlemen:

We respectfully request administrative approval of the unorthodox locations of the below listed wells. Administrative action is provided by Order Number R-5897, Section 4, Rule 8. All contiguous proration units are within the interior of the subject unit or the location of the well is greater than 330 feet from the outer unit boundary. Therefore, waiver of the waiting period and immediate action is requested. Individual well proration plats and a unit plat are attached.


Tract 3373--Well No. 001	1400' from the South and 2600' from the West, Section 33, Township 17-S, Range 35-E, Lea County, New Mexico.
Tract 3333--Well No. 005	2500' from the West and 1400' from the North, Section 33, Township 17-S, Range 35-E, Lea County, New Mexico.
Tract 3332--Well No. 002	150' from the East and 250' from the North, Section 33, Township 17-S, Range 35-E, Lea County, New Mexico.
Tract 3333--Well No. 006	150' from the East and 1350' from the North, Section 33, Township 17-S, Range 35-E, Lea County, New Mexico.

New Mexico Department of Energy and Minerals
Oil Conservation Division
January 14, 1980
Page 2

Tract 3333--Well No. 007	150' from the East and 2600' from the North, Section 33, Township 17-S, Range 35-E, Lea County, New Mexico.
Tract 3456--Well No. 008	2500' from the West and 250' from the North, Section 34, Township 17-S, Range 35-E, Lea County, New Mexico.
Tract 3456--Well No. 009	2500' from the West and 1400' from the North, Section 34, Township 17-S, Range 35-E, Lea County, New Mexico.
Tract 3456--Well No. 010	2450' from the West and 2450' from the North, Section 34, Township 17-S, Range 35-E, Lea County, New Mexico.
Tract 3236--Well No. 007	2550' from the West and 200' from the North, Section 32, Township 17-S, Range 35-E, Lea County, New Mexico.
Tract 3236--Well No. 006	2500' from the West and 1450' from the North, Section 32, Township 17-S, Range 35-E, Lea County, New Mexico.

Your early consideration and advice will be appreciated.

Very truly yours,



THM/jj
Attachments

T. Harold McLemore
T. Harold McLemore
Area Regulation and
Proration Analyst

cc: Oil Conservation Division
Hobbs, New Mexico (w/attachments)

**NEW MEXICO OIL CONSERVATION COMMISSION
WELL LOCATION AND ACREAGE DEDICATION PLAT**

Form C-102
Supersedes C-128
Effective 1-1-65

All distances must be from the outer boundaries of the Section.

Operator PHILLIPS PETROLEUM COMPANY			Lease EVGSA Unit 3333		Well No. 007
Unit Letter H	Section 33	Township 17 South	Range 35 East	County Lea	
Actual Footage Location of Well: <div style="display: flex; justify-content: space-between;"> 150 feet from the east line and 2600 feet from the north line </div>					
Ground Level Elev. 3934.5	Producing Formation Grayburg/San Andres	Pool Vacuum Gb/SA		Dedicated Acreage: 40 Acres	

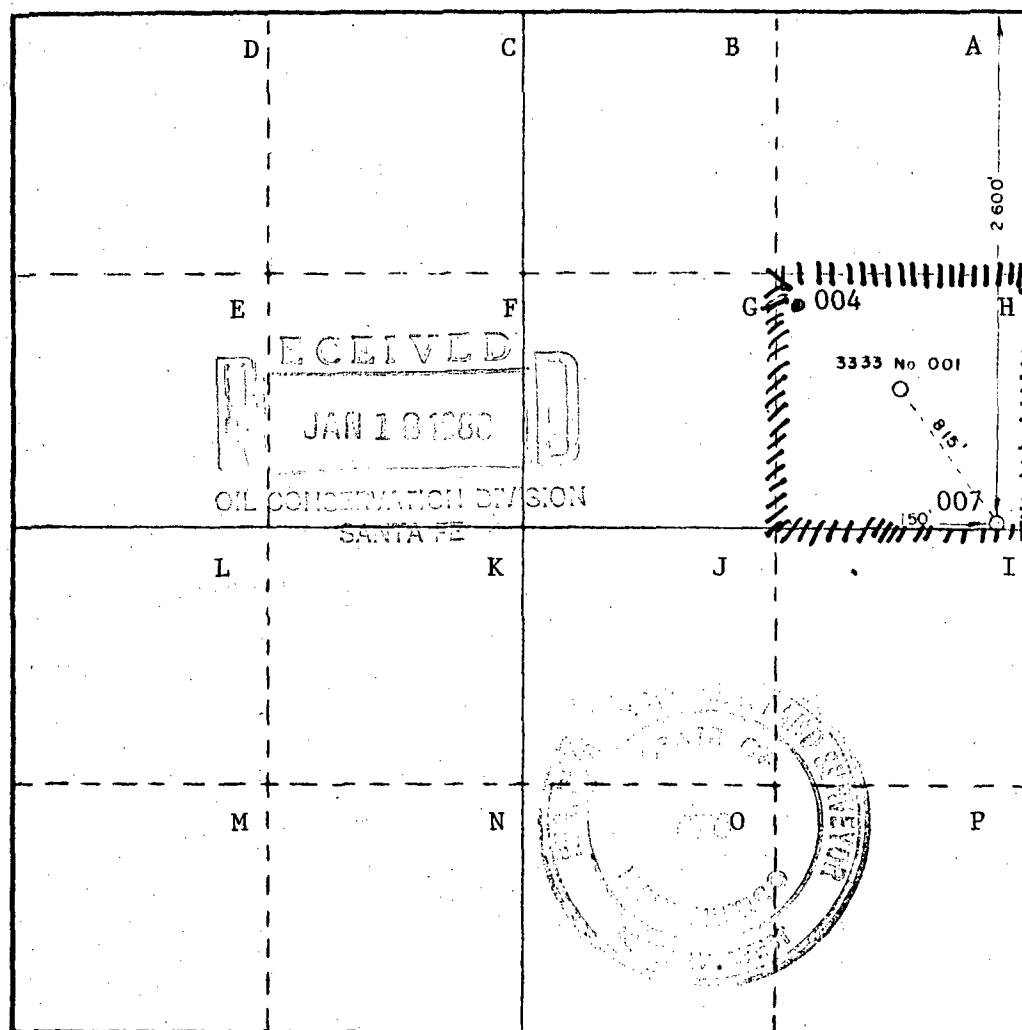
(unprepared)

1. Outline the acreage dedicated to the subject well by colored pencil or hachure marks on the plat below.
2. If more than one lease is dedicated to the well, outline each and identify the ownership thereof (both as to working interest and royalty).
3. If more than one lease of different ownership is dedicated to the well, have the interests of all owners been consolidated by communitization, unitization, force-pooling, etc?

☐ Yes ☐ No If answer is "yes," type of consolidation _____

If answer is "no," list the owners and tract descriptions which have actually been consolidated. (Use reverse side of this form if necessary.) _____

No allowable will be assigned to the well until all interests have been consolidated (by communitization, unitization, forced-pooling, or otherwise) or until a non-standard unit, eliminating such interests, has been approved by the Commission.



CERTIFICATION

I hereby certify that the information contained herein is true and complete to the best of my knowledge and belief.

[Signature]

W. J. Mueller

Position

Senior Engineering Specialist

Company

Phillips Petroleum Company

Date

January 14, 1980

I hereby certify that the well location shown on this plat was plotted from field notes of actual surveys made by me or under my supervision, and that the same is true and correct to the best of my knowledge and belief.


Date Surveyed

Dec. 28, 1979

Registered Professional Engineer
and/or Land Surveyor

[Signature]

Certificate No. **JOHN W. WEST 676**
PATRICK A. ROMERO 688
Ronald J. Eidson 3239



**NEW MEXICO OIL CONSERVATION COMMISSION
WELL LOCATION AND ACREAGE DEDICATION PLAT**

Form C-102
Supersedes C-128
Effective 1-1-65

All distances must be from the outer boundaries of the Section

Operator PHILLIPS PETROLEUM COMPANY		Lease EVGSA Unit 3456		Well No. 008
Unit Letter C	Section 34	Township 17 South	Range 35 East	County Lea
Actual Footage Location of Well: 2500 feet from the west line and 250 feet from the north line				
Ground Level Elev. 3929.4	Producing Formation Grayburg/San Andres	Pool Vacuum Gb/SA	Dedicated Acreage 40 Acres	

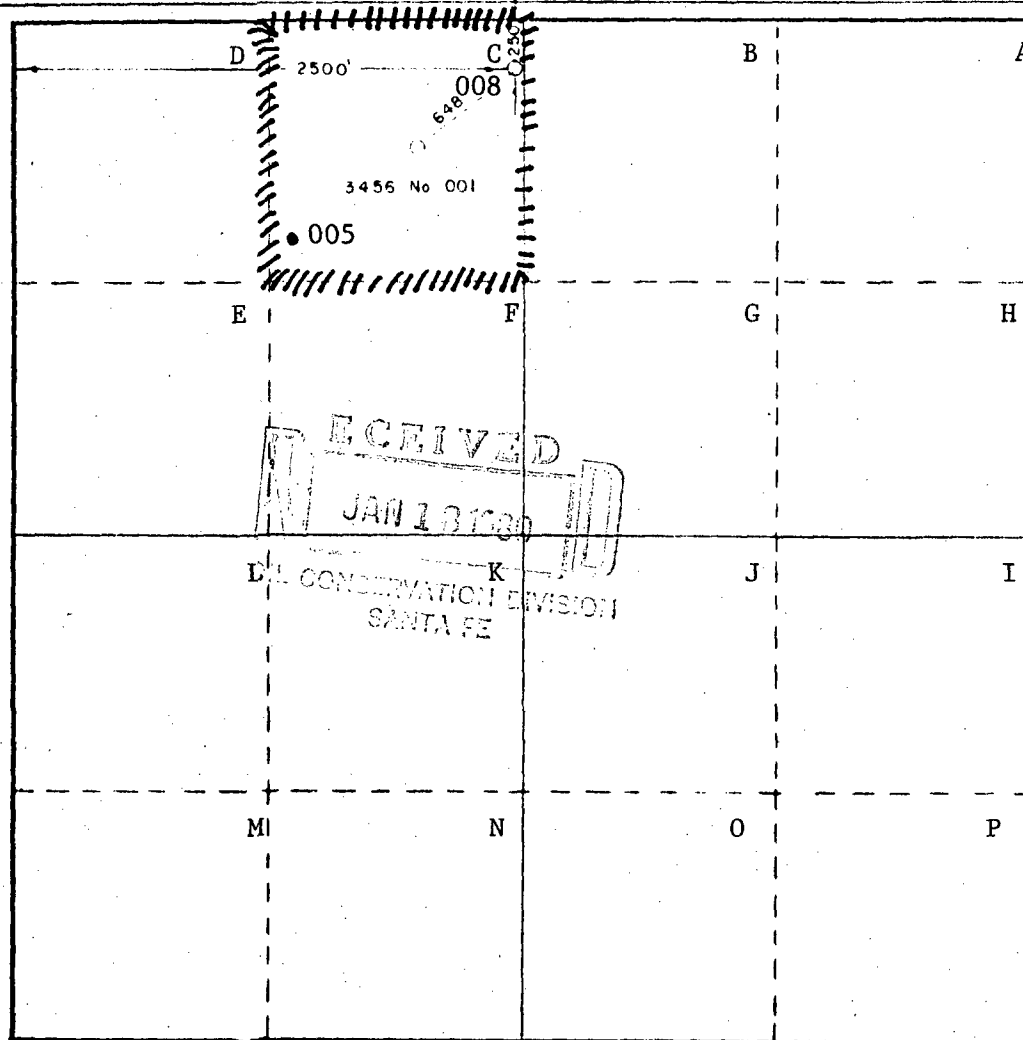
(unprepared)
1. Outline the acreage dedicated to the subject well by colored pencil or hachure marks on the plat below.

2. If more than one lease is dedicated to the well, outline each and identify the ownership thereof (both as to working interest and royalty).
3. If more than one lease of different ownership is dedicated to the well, have the interests of all owners been consolidated by communitization, unitization, force-pooling, etc?

☐ Yes ☐ No If answer is "yes," type of consolidation _____

If answer is "no," list the owners and tract descriptions which have actually been consolidated (Use reverse side of this form if necessary.) _____

No allowable will be assigned to the well until all interests have been consolidated (by communitization, unitization, forced-pooling, or otherwise) or until a non-standard unit, eliminating such interests, has been approved by the Commission.



CERTIFICATION

I hereby certify that the information contained herein is true and complete to the best of my knowledge and belief.

[Signature]
W. J. Mueller

Position
Senior Engineering Specialist

Company
Phillips Petroleum Company

Date
January 14, 1980

I hereby certify that the well location shown on this plat was plotted from field notes of actual surveys made by me or under my supervision, and that the same is true and correct to the best of my knowledge and belief.

Date Surveyed
Dec. 31, 1979

Registered Professional Engineer and/or Land Surveyor

[Signature]

Certificate No. **JOHN W. WEST 678**
PATRICK A. ROMERO 6888
Ronald J. Eidson 3239

**NEW MEXICO OIL CONSERVATION COMMISSION
WELL LOCATION AND ACREAGE DEDICATION PLAT**

Form C-102
Supersedes C-128
Effective 1-1-65

All distances must be from the outer boundaries of the Section

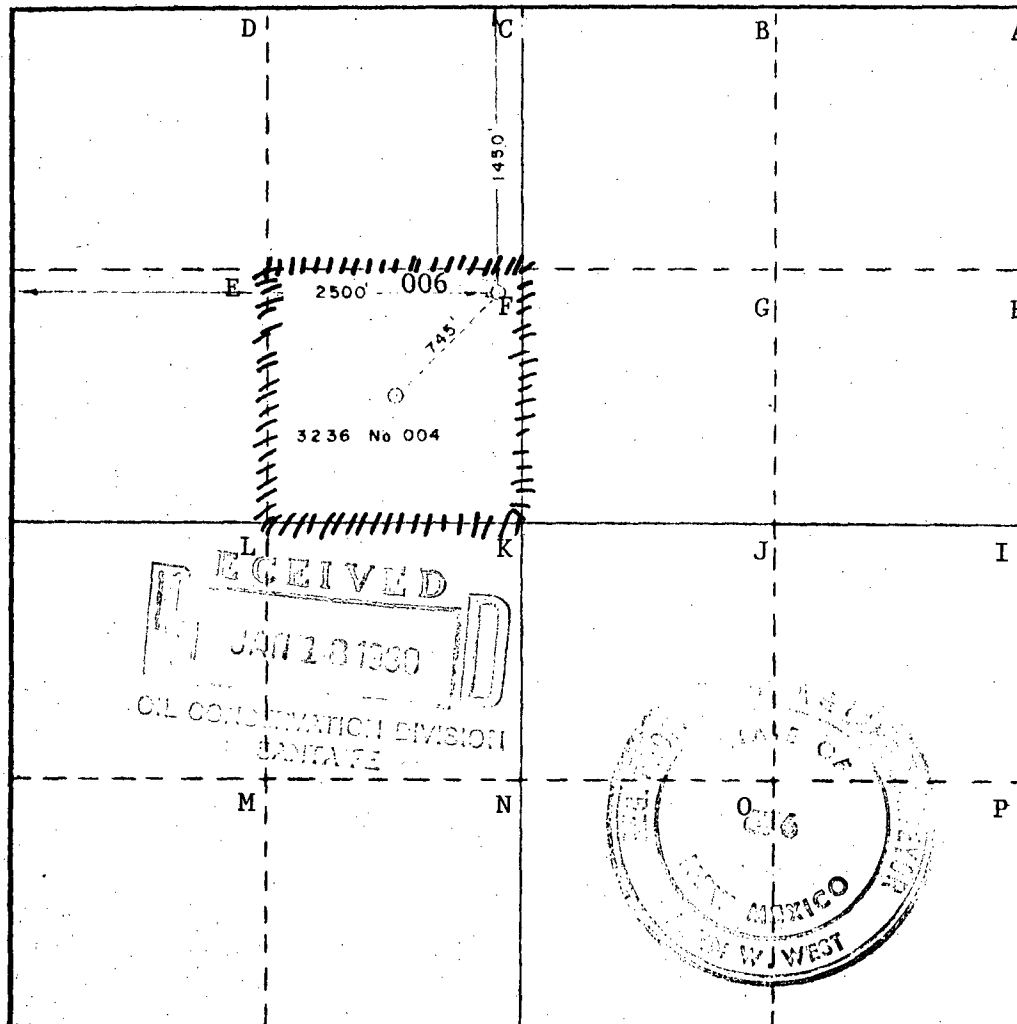
Operator PHILLIPS PETROLEUM COMPANY			Lease EVGSA Unit 3236		Well No. 006
Unit Letter F	Section 32	Township 17 South	Range 35 East	County Lea	
Actual Footage Location of Well: <div style="display: flex; justify-content: space-between;"> 2500 feet from the west line and 1450 feet from the north line </div>					
Ground Level Elev. 3964.7 (unprepared)	Producing Formation Grayburg/San Andres	Pool Vacuum Gb/SA	Dedicated Acreage: 40 Acres		

1. Outline the acreage dedicated to the subject well by colored pencil or hachure marks on the plat below.
2. If more than one lease is dedicated to the well, outline each and identify the ownership thereof (both as to working interest and royalty).
3. If more than one lease of different ownership is dedicated to the well, have the interests of all owners been consolidated by communitization, unitization, force-pooling, etc?

☐ Yes ☐ No If answer is "yes," type of consolidation _____

If answer is "no," list the owners and tract descriptions which have actually been consolidated. (Use reverse side of this form if necessary.) _____

No allowable will be assigned to the well until all interests have been consolidated (by communitization, unitization, forced-pooling, or otherwise) or until a non-standard unit, eliminating such interests, has been approved by the Commission.



CERTIFICATION

I hereby certify that the information contained herein is true and complete to the best of my knowledge and belief.

[Signature]

W. J. Mueller

Position

Senior Engineering Specialist

Company

Phillips Petroleum Company

Date

January 14, 1980

I hereby certify that the well location shown on this plat was plotted from field notes of actual surveys made by me or under my supervision, and that the same is true and correct to the best of my knowledge and belief.

Date Surveyed

Dec. 31, 1979

Registered Professional Engineer
and/or Land Surveyor

[Signature]

Certificate No. **JOHN W. WEST 676**
PATRICK A. ROMERO 6868
Ronald J. Eidson 3239



**NEW MEXICO OIL CONSERVATION COMMISSION
WELL LOCATION AND ACREAGE DEDICATION PLAT**

Form C-102
Supersedes C-128
Effective 1-1-65

All distances must be from the outer boundaries of the Section

Operator PHILLIPS PETROLEUM COMPANY			Lease EVGSA Unit 3236		Well No. 007
Unit Letter C	Section 32	Township 17 South	Range 35 East	County Lea	
Actual Footage Location of Well: 2550 feet from the west line and 200 feet from the north line					
Ground Level Elev. 3970.0	Producing Formation Grayburg/San Andres		Pool Vacuum Gb/SA		Dedicated Acreage: 40 Acres

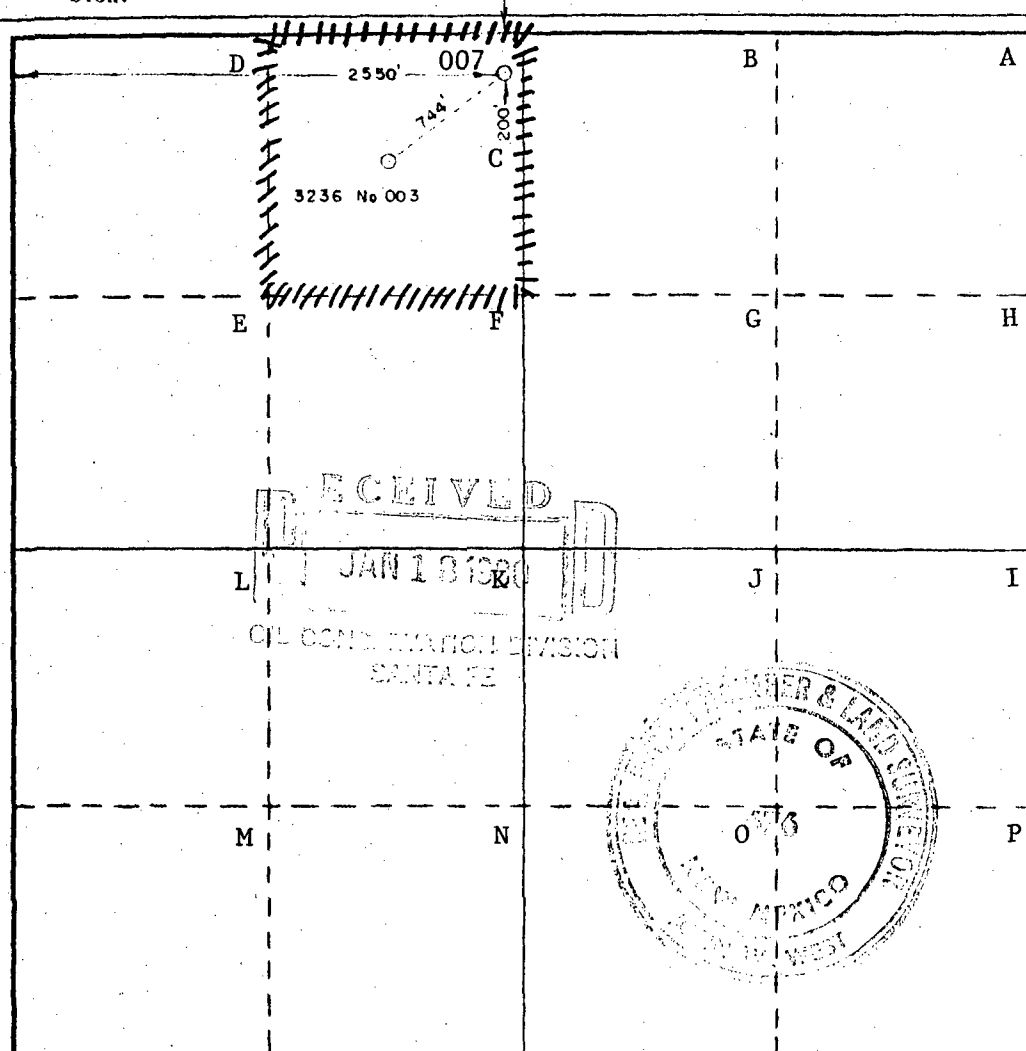
(unprepared)
1. Outline the acreage dedicated to the subject well by colored pencil or hachure marks on the plat below.

2. If more than one lease is dedicated to the well, outline each and identify the ownership thereof (both as to working interest and royalty).
3. If more than one lease of different ownership is dedicated to the well, have the interests of all owners been consolidated by communitization, unitization, force-pooling, etc?

☐ Yes ☐ No If answer is "yes," type of consolidation _____

If answer is "no," list the owners and tract descriptions which have actually been consolidated. (Use reverse side of this form if necessary.) _____

No allowable will be assigned to the well until all interests have been consolidated (by communitization, unitization, forced-pooling, or otherwise) or until a non-standard unit, eliminating such interests, has been approved by the Commission.



CERTIFICATION

I hereby certify that the information contained herein is true and complete to the best of my knowledge and belief.

[Signature]
Name
W. J. Muller

Position
Senior Engineering Specialist

Company
Phillips Petroleum Company

Date
January 14, 1980

I hereby certify that the well location shown on this plat was plotted from field notes of actual surveys made by me or under my supervision, and that the same is true and correct to the best of my knowledge and belief.

Date Surveyed
Jan. 31, 1979

Registered Professional Engineer and/or Land Surveyor

[Signature]

Certificate No. **JOHN W. WEST 676**
PATRICK A. ROMERO 6863
Ronald J. Eidson 3239

**NEW MEXICO OIL CONSERVATION COMMISSION
WELL LOCATION AND ACREAGE DEDICATION PLAT**

Form C-102
Supersedes C-128
Effective 1-1-65

All distances must be from the outer boundaries of the Section.

Operator PHILLIPS PETROLEUM COMPANY			Lease EVGSA Unit 3373		Well No. 001
Unit Letter K	Section 33	Township 17 South	Range 35 East	County Lea	
Actual Footage Location of Well: <div style="display: flex; justify-content: space-between;"> 2600 feet from the west line and 1400 feet from the south line </div>					
Ground Level Elev. 3943.3	Producing Formation Grayburg/San Andres	Pool Vacuum Gb/SA	Dedicated Acreage: 40 Acres		

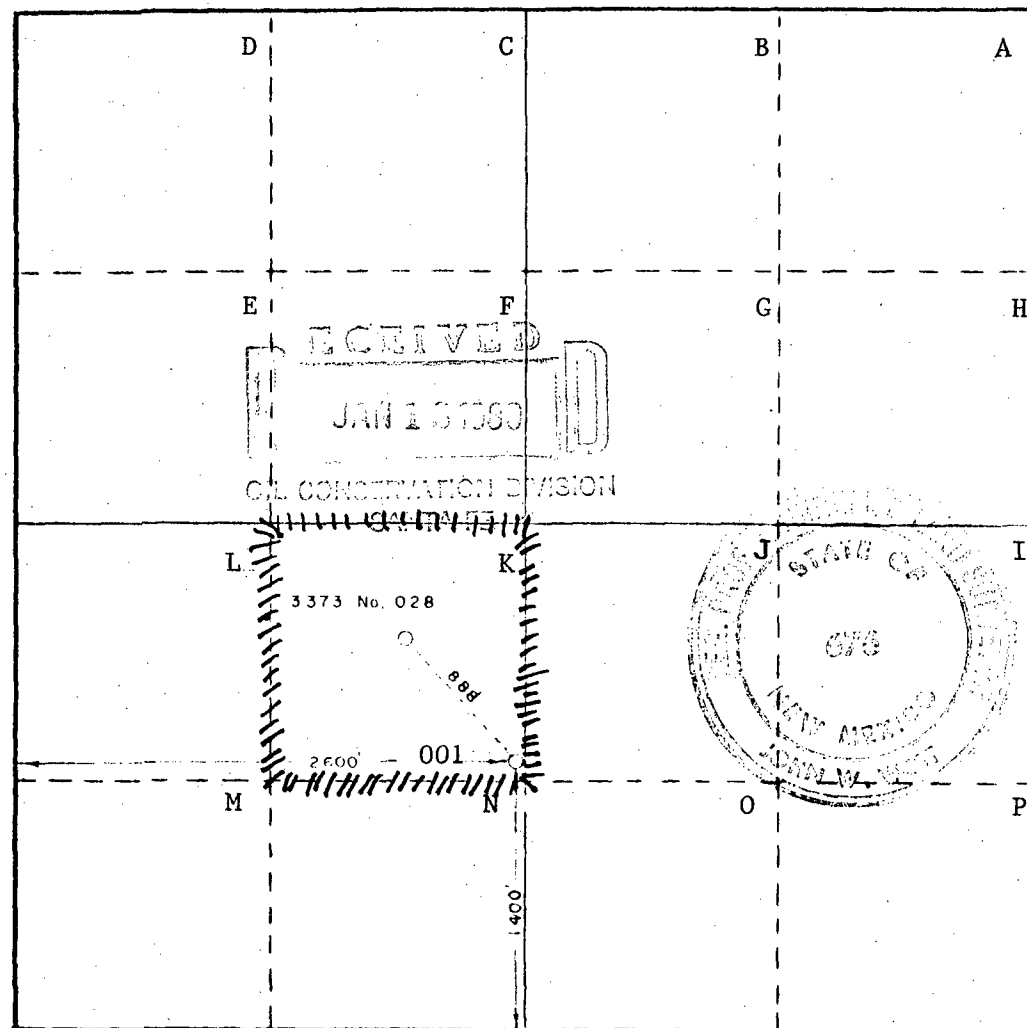
(unprepared)

1. Outline the acreage dedicated to the subject well by colored pencil or hachure marks on the plat below.
2. If more than one lease is dedicated to the well, outline each and identify the ownership thereof (both as to working interest and royalty).
3. If more than one lease of different ownership is dedicated to the well, have the interests of all owners been consolidated by communitization, unitization, force-pooling, etc?

☐ Yes ☐ No If answer is "yes," type of consolidation _____

If answer is "no," list the owners and tract descriptions which have actually been consolidated. (Use reverse side of this form if necessary.) _____

No allowable will be assigned to the well until all interests have been consolidated (by communitization, unitization, forced-pooling, or otherwise) or until a non-standard unit, eliminating such interests, has been approved by the Commission.



CERTIFICATION

I hereby certify that the information contained herein is true and complete to the best of my knowledge and belief.

[Signature]
Name

W. J. Mueller

Position

Senior Engineering Specialist

Company

Phillips Petroleum Company

Date

January 14, 1980

I hereby certify that the well location shown on this plat was plotted from field notes of actual surveys made by me or under my supervision, and that the same is true and correct to the best of my knowledge and belief.

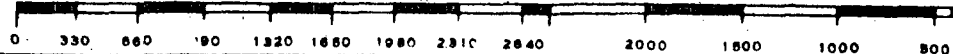
Date Surveyed

Dec. 31, 1979

Registered Professional Engineer and/or Land Surveyor

[Signature]

Certificate No. **JOHN W. WEST 676**
PATRICK A. ROMERO 6863
Ronald J. Eidson 3239



**NEW MEXICO OIL CONSERVATION COMMISSION
WELL LOCATION AND ACREAGE DEDICATION PLAT**

Form C-102
Supersedes C-128
Effective 1-1-65

All distances must be from the outer boundaries of the Section

Operator PHILLIPS PETROLEUM COMPANY			Lease EVGSA Unit 3456		Well No. 009
Unit Letter F	Section 34	Township 17 South	Range 35 East	County Lea	
Actual Footage Location of Well: 2500 feet from the west line and 1400 feet from the north line					
Ground Level Elev. 3921.2	Producing Formation Grayburg/San Andres		Pool Vacuum Gb/SA		Dedicated Acreage 40 Acres

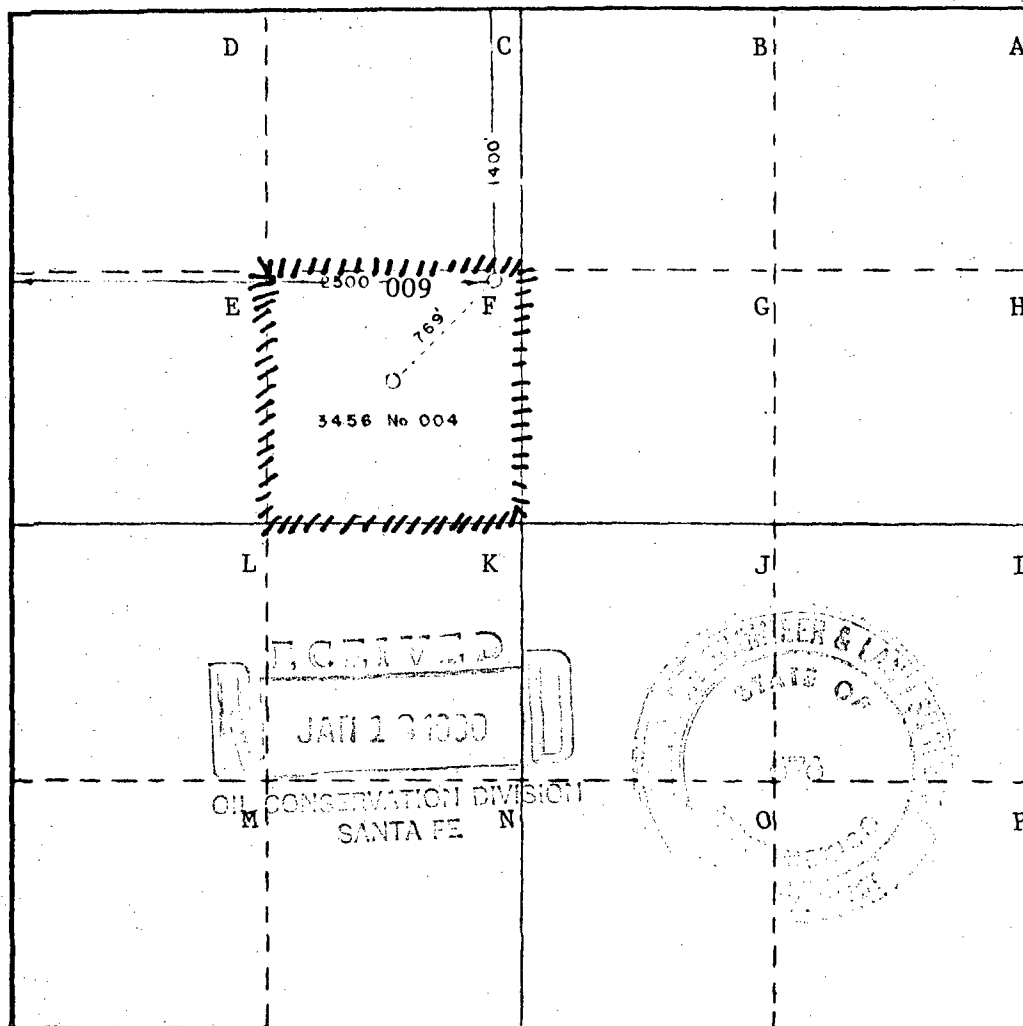
(unprepared) 1. Outline the acreage dedicated to the subject well by colored pencil or hachure marks on the plat below.

2. If more than one lease is dedicated to the well, outline each and identify the ownership thereof (both as to working interest and royalty).
3. If more than one lease of different ownership is dedicated to the well, have the interests of all owners been consolidated by communitization, unitization, force-pooling, etc?

☐ Yes ☐ No If answer is "yes," type of consolidation _____

If answer is "no," list the owners and tract descriptions which have actually been consolidated. (Use reverse side of this form if necessary.) _____

No allowable will be assigned to the well until all interests have been consolidated (by communitization, unitization, forced-pooling, or otherwise) or until a non-standard unit, eliminating such interests, has been approved by the Commission.



CERTIFICATION

I hereby certify that the information contained herein is true and complete to the best of my knowledge and belief.

[Signature]
W. J. Mueller

Position
Senior Engineering Specialist

Company
Phillips Petroleum Company

Date
January 14, 1980

I hereby certify that the well location shown on this plat was plotted from field notes of actual surveys made by me or under my supervision, and that the same is true and correct to the best of my knowledge and belief.

Date Surveyed
Dec. 31, 1979

Registered Professional Engineer and/or Land Surveyor

[Signature]
Certificate No. **JOHN W. WEST 878**
PATRICK A. ROMERO 8868
Ronald J. Eidson 3239

**NEW MEXICO OIL CONSERVATION COMMISSION
WELL LOCATION AND ACREAGE DEDICATION PLAT**

Form C-102
Supersedes C-128
Effective 1-1-65

All distances must be from the outer boundaries of the Section.

Operator PHILLIPS PETROLEUM COMPANY			Lease EVGSA Unit 3456		Well No. 010
Unit Letter F	Section 34	Township 17 South	Range 35 East	County Lea	
Actual Footage Location of Well: 2450 feet from the west line and 2450 feet from the north line					
Ground Level Elev. 3926.3	Producing Formation Grayburg/San Andres		Pool Vacuum Gb/SA	Dedicated Acreage: 40 Acres	

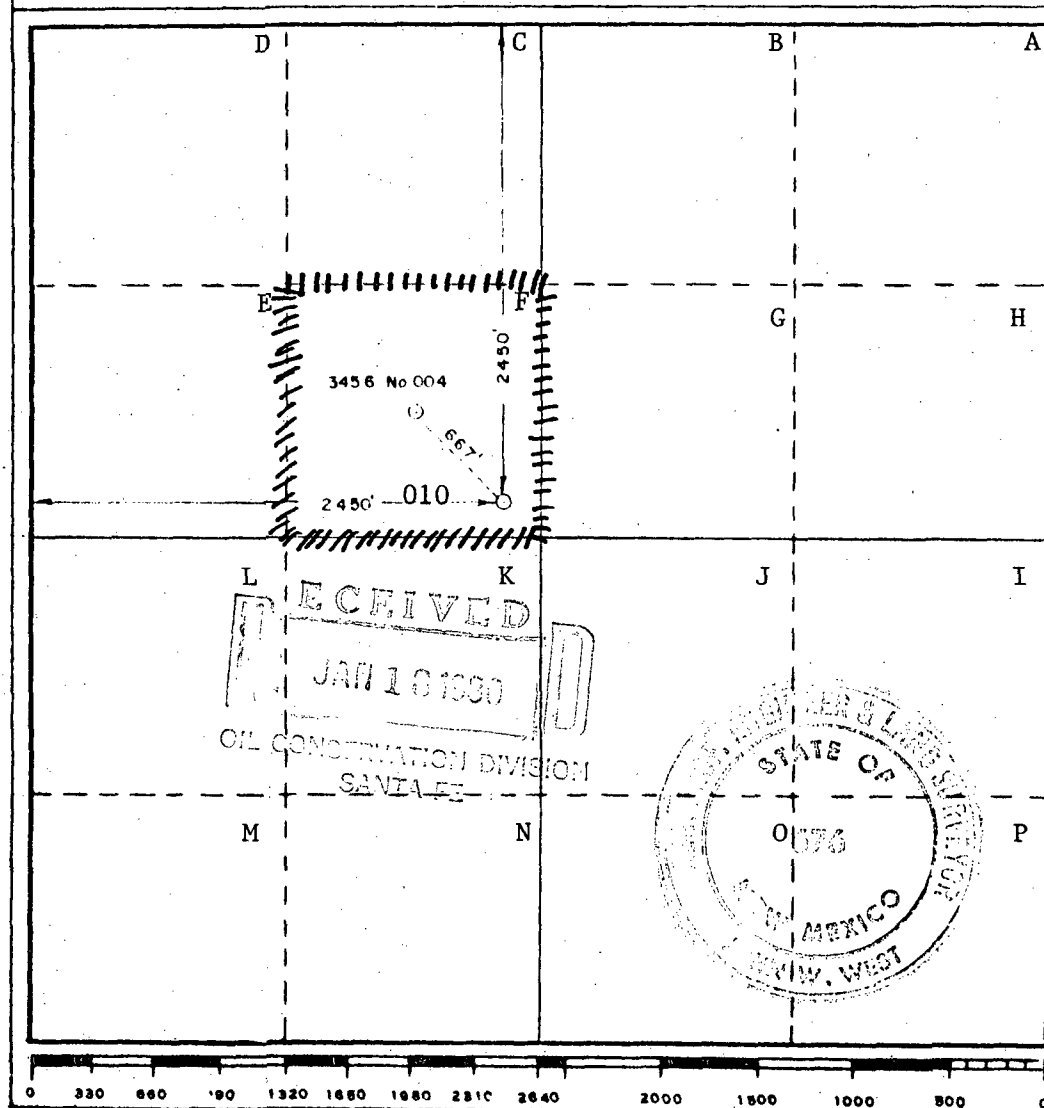
(unprepared)

1. Outline the acreage dedicated to the subject well by colored pencil or hachure marks on the plat below.
2. If more than one lease is dedicated to the well, outline each and identify the ownership thereof (both as to working interest and royalty).
3. If more than one lease of different ownership is dedicated to the well, have the interests of all owners been consolidated by communitization, unitization, force-pooling, etc?

☐ Yes ☐ No If answer is "yes," type of consolidation _____

If answer is "no," list the owners and tract descriptions which have actually been consolidated. (Use reverse side of this form if necessary.) _____

No allowable will be assigned to the well until all interests have been consolidated (by communitization, unitization, forced-pooling, or otherwise) or until a non-standard unit, eliminating such interests, has been approved by the Commission.



CERTIFICATION

I hereby certify that the information contained herein is true and complete to the best of my knowledge and belief.

Name
W. J. Mueller
Position
Senior Engineering Specialist
Company
Phillips Petroleum Company
Date
January 14, 1980

I hereby certify that the well location shown on this plat was plotted from field notes of actual surveys made by me or under my supervision, and that the same is true and correct to the best of my knowledge and belief.

Date Surveyed
Dec. 31, 1979
Registered Professional Engineer
and/or Land Surveyor

Certificate No. **JOHN W. WEST 676**
PATRICK A. ROMERO 6863
Ronald J. Eidson 3239

NEW MEXICO OIL CONSERVATION COMMISSION
WELL LOCATION AND ACREAGE DEDICATION PLAT

Form C-102
Supersedes C-128
Effective 1-1-65

All distances must be from the outer boundaries of the Section

Operator PHILLIPS PETROLEUM COMPANY		Lease EVGSA Unit 3333		Well No. 005
Unit Letter F	Section 33	Township 17 South	Range 35 East	County Lea
Actual Footage Location of Well: 2550 feet from the west line and 1400 feet from the north line				
Ground Level Elev. 3944.6	Producing Formation Grayburg/San Andres	Pool Vacuum Gb/SA	Dedicated Acreage: 40	

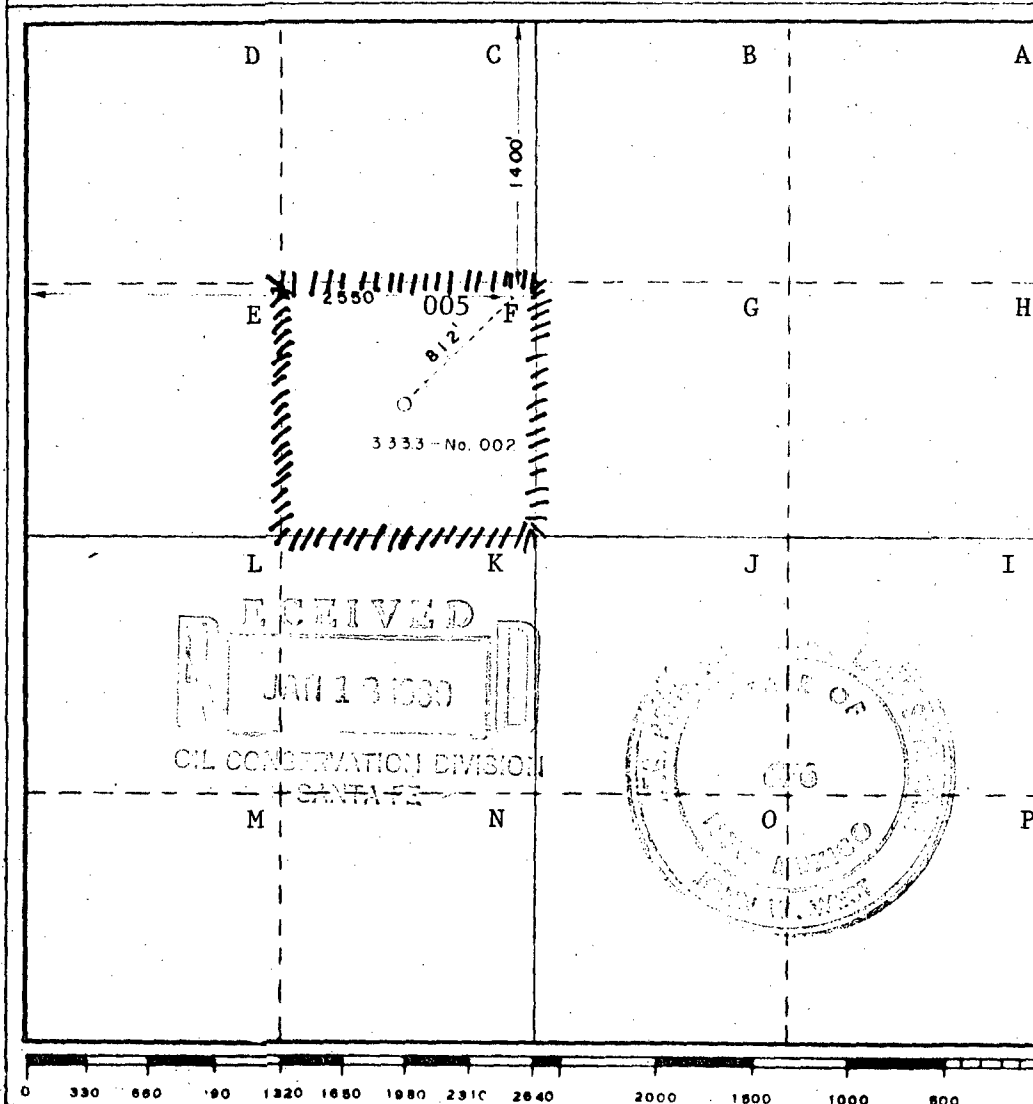
(unprepared)

- Outline the acreage dedicated to the subject well by colored pencil or hatchure marks on the plat below.
- If more than one lease is dedicated to the well, outline each and identify the ownership thereof (both as to working interest and royalty).
- If more than one lease of different ownership is dedicated to the well, have the interests of all owners been consolidated by communitization, unitization, force-pooling etc?

☐ Yes ☐ No If answer is "yes," type of consolidation _____

If answer is "no," list the owners and tract descriptions which have actually been consolidated. (Use reverse side of this form if necessary.) _____

No allowable will be assigned to the well until all interests have been consolidated (by communitization, unitization, forced-pooling, or otherwise) or until a non-standard unit, eliminating such interests, has been approved by the Commission.



CERTIFICATION

I hereby certify that the information contained herein is true and complete to the best of my knowledge and belief.

[Signature]

W. J. Mueller

Position

Senior Engineering Specialist

Company

Phillips Petroleum Company

Date

January 14, 1980

I hereby certify that the well location shown on this plat was plotted from field notes of actual surveys made by me or under my supervision, and that the same is true and correct to the best of my knowledge and belief

Date Surveyed

Dec. 29, 1979

Registered Professional Engineer and/or Land Surveyor

[Signature]

Certificate No. **JOHN W. WEST 876**
PATRICK A. ROMERO 8668
Ronald J. Eidson 3239

**NEW MEXICO OIL CONSERVATION COMMISSION
WELL LOCATION AND ACREAGE DEDICATION PLAT**

Form C-102
Superseded C-128
Effective 1-1-65

All distances must be from the outer boundaries of the Section

Operator PHILLIPS PETROLEUM COMPANY			Lease EVGSA Unit 3332		Well No. 002
Unit Letter A	Section 33	Township 17 South	Range 35 East	County Lea	
Actual Footage Location of Well: 150 feet from the east line and 250 feet from the north line					
Ground Level Elev. 3939.6	Producing Formation Grayburg/San Andres	Pool Vacuum Gb/SA	Dedicated Acreage: 40 Acres		

(unprepared)

1. Outline the acreage dedicated to the subject well by colored pencil or hachure marks on the plat below.

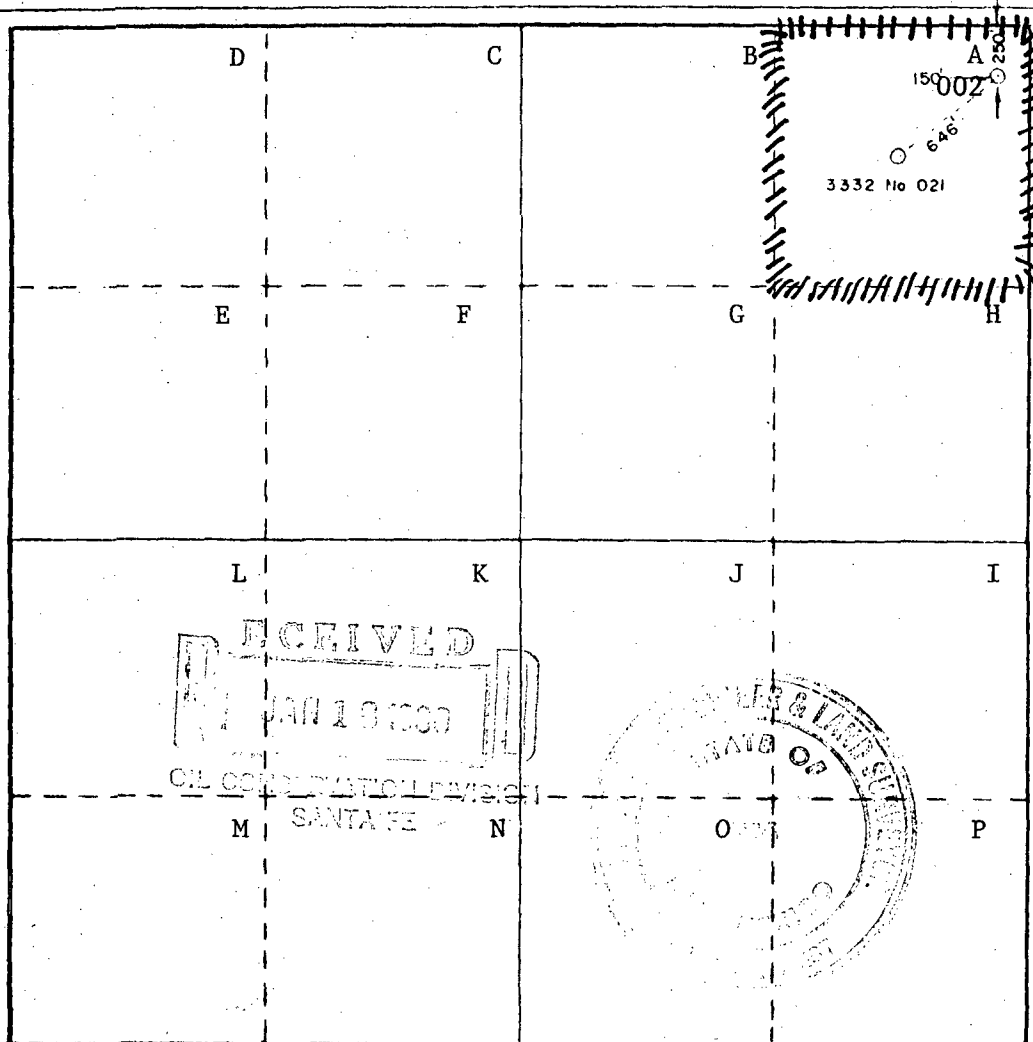
2. If more than one lease is dedicated to the well, outline each and identify the ownership thereof (both as to working interest and royalty).

3. If more than one lease of different ownership is dedicated to the well, have the interests of all owners been consolidated by communitization, unitization, force-pooling, etc?

☐ Yes ☐ No If answer is "yes," type of consolidation _____

If answer is "no," list the owners and tract descriptions which have actually been consolidated. (Use reverse side of this form if necessary.) _____

No allowable will be assigned to the well until all interests have been consolidated (by communitization, unitization, forced-pooling, or otherwise) or until a non-standard unit, eliminating such interests, has been approved by the Commission.



CERTIFICATION

I hereby certify that the information contained herein is true and complete to the best of my knowledge and belief.

[Signature]
Name _____

W. J. Mueller

Position _____

Senior Engineering Specialist

Company _____

Phillips Petroleum Company

Date _____

January 14, 1980

I hereby certify that the well location shown on this plat was plotted from field notes of actual surveys made by me or under my supervision, and that the same is true and correct to the best of my knowledge and belief.

Date Surveyed _____

Dec. 28, 1979

Registered Professional Engineer and/or Land Surveyor

[Signature]

Certificate No. **JOHN W. WEST 676**
PATRICK A. ROMERO 6668
Ronald J. Eidson 3239

**NEW MEXICO OIL CONSERVATION COMMISSION
WELL LOCATION AND ACREAGE DEDICATION PLAT**

Form O-102
Supersedes C-128
Effective 1-1-85

All distances must be from the outer boundaries of the Section

Operator: PHILLIPS PETROLEUM COMPANY			Lease: EVGSA Unit 3333		Well No.: 006
Unit Letter H	Section 33	Township 17 South	Range 35 East	County Lea	
Actual Footage Location of Well: 150 feet from the east line and 1350 feet from the north line					
Ground Level Elev. 3937.4	Producing Formation Grayburg/San Andres	Pool Vacuum Gb/SA	Dedicated Acreage: 40 Acres		

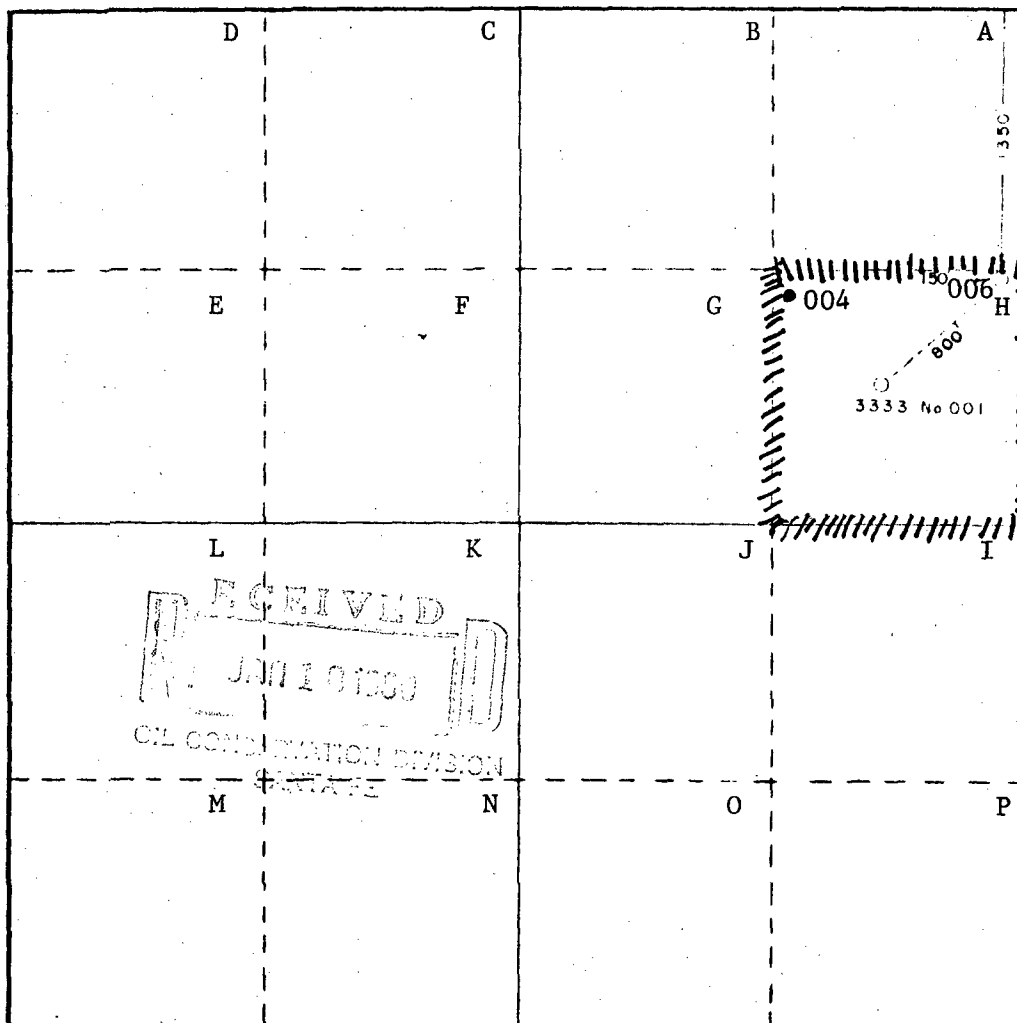
(unprepared)

- Outline the acreage dedicated to the subject well by colored pencil or hatchure marks on the plat below.
- If more than one lease is dedicated to the well, outline each and identify the ownership thereof (both as to working interest and royalty).
- If more than one lease of different ownership is dedicated to the well, have the interests of all owners been consolidated by communitization, unitization, force-pooling, etc?

☐ Yes ☐ No If answer is "yes," type of consolidation _____

If answer is "no," list the owners and tract descriptions which have actually been consolidated. (Use reverse side of this form if necessary.) _____

No allowable will be assigned to the well until all interests have been consolidated (by communitization, unitization, forced-pooling, or otherwise) or until a non-standard unit, eliminating such interests, has been approved by the Commission.



CERTIFICATION

I hereby certify that the information contained herein is true and complete to the best of my knowledge and belief.

[Signature]

W. J. Mueller

Position

Senior Engineering Specialist

Company

Phillips Petroleum Company

Date

January 14, 1980

I hereby certify that the well location shown on this plat was plotted from field notes of actual surveys made by me or under my supervision, and that the same is true and correct to the best of my knowledge and belief.

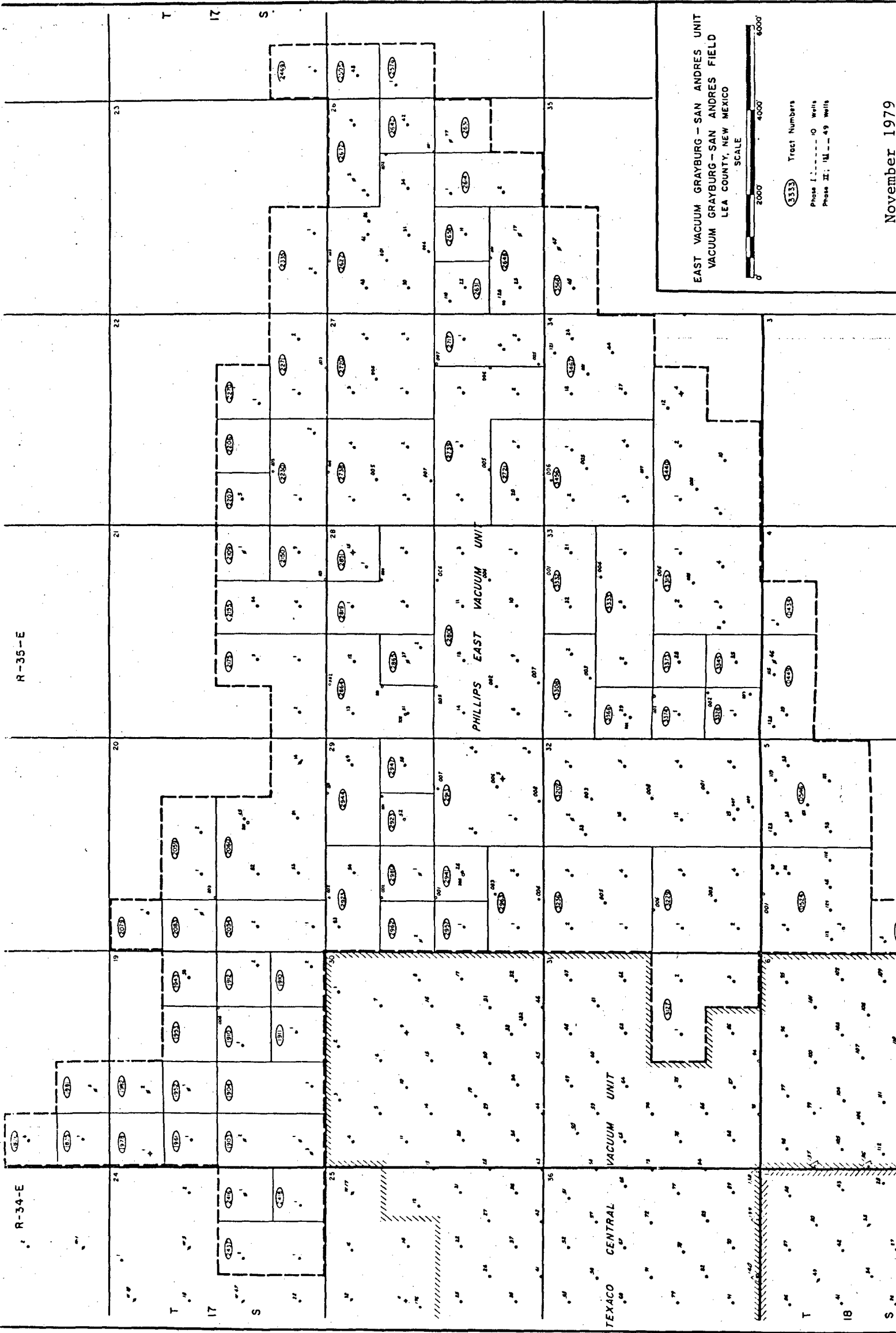
Date Surveyed

Dec. 28, 1979

Registered Professional Engineer and/or Land Surveyor

[Signature]

Certificate No. **JOHN W. WEST 676**
PATRICK A. ROMERO 8883
Ronald J. Edison 3239



R-34-E

R-35-E

T 17 S


T 18 S

PHILLIPS EAST VACUUM UNIT

VACUUM UNIT

TEXACO CENTRAL VACUUM UNIT

EAST VACUUM GRAYBURG - SAN ANDRES UNIT
VACUUM GRAYBURG - SAN ANDRES FIELD
LEA COUNTY, NEW MEXICO



Tract Numbers

Phase I: 10 Wells
Phase II: 11-49 Wells

November 1979

D-75-C