



PHILLIPS PETROLEUM COMPANY

ODESSA, TEXAS 79762

4001 PENBROOK

NATURAL RESOURCES GROUP
Exploration and Production

*NSK-1144
Immediate
approval as
per others*

January 24, 1980

Unorthodox Locations--

East Vacuum Grayburg-San Andres Unit,
Vacuum Grayburg-San Andres Pool,
Lea County, New Mexico

New Mexico Department of Energy and Minerals
Oil Conservation Division--3
P. O. Box 2088
Santa Fe, New Mexico 87501

Attention: Mr. Joe D. Ramey,
Division Director

Gentlemen:

We respectfully request administrative approval of the unorthodox locations of the below listed wells. Administrative action is provided by Order Number R-5897, Section 4, Rule 8. All contiguous proration units are within the interior of the subject unit or the location of the well is greater than 330 feet from the outer unit boundary. Therefore, waiver of the waiting period and immediate action are requested. Individual well proration plats and a unit plat are attached.

Tract 2801--Well No. 015

2600' from the East and 1050' from the South, Section 28, Township 17-S, Range 35-E, Lea County, New Mexico.

Tract 2801--Well No. 012

150' from the West and 950' from the South, Section 28, Township 17-S, Range 35-E, Lea County, New Mexico.

Tract 2717--Well No. 003

125' from the East and 1150' from the South, Section 27, Township 17-S, Range 35-E, Lea County, New Mexico.

Tract 2720--Well No. 007

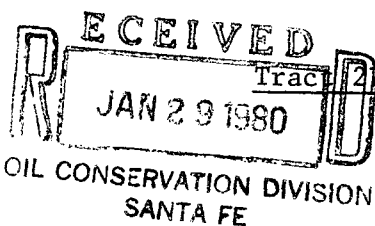
150' from the East and 2450' from the North, Section 27, Township 17-S, Range 35-E, Lea County, New Mexico.

Tract 2721--Well No. 002

2600' from the West and 1300' from the South, Section 27, Township 17-S, Range 35-E, Lea County, New Mexico.

Tract 2739--Well No. 007

2450' from the West and 2600' from the South, Section 27, Township 17-S, Range 35-E, Lea County, New Mexico.



Unorthodox Locations,
East Vacuum Grayburg-San Andres Unit
January 24, 1980
Page: 2

Tract 2658--Well No. 001

2500' from the West and 2500' from the South, Section 26, Township 17-S, Range 35-E, Lea County, New Mexico.

Tract 2721--Well No. 001

100' from the West and 1150' from the South, Section 27, Township 17-S, Range 35-E, Lea County, New Mexico.

Tract 3202--Well No. 010

50' from the East and 1200' from the North, Section 32, Township 17-S, Range 35-E, Lea County, New Mexico.

Tract 3202--Well No. 013

150' from the East and 1300' from the South, Section 32, Township 17-S, Range 35-E, Lea County, New Mexico.

Your early consideration and advice will be appreciated.

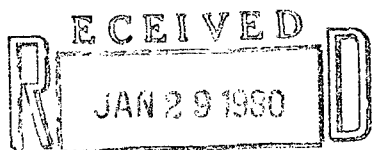
Very truly yours,



T. Harold McLemore
Area Regulation and Proration Analyst

THM:mvn
Attachments

cc: Oil Conservation Division
Hobbs, New Mexico
(w/attachments)



OIL CONSERVATION DIVISION
SANTA FE

NEW MEXICO OIL CONSERVATION COMMISSION
WELL LOCATION AND ACREAGE DEDICATION PLAT

Form C-102
Supersedes C-128
Effective 1-1-65

All distances must be from the outer boundaries of the Section

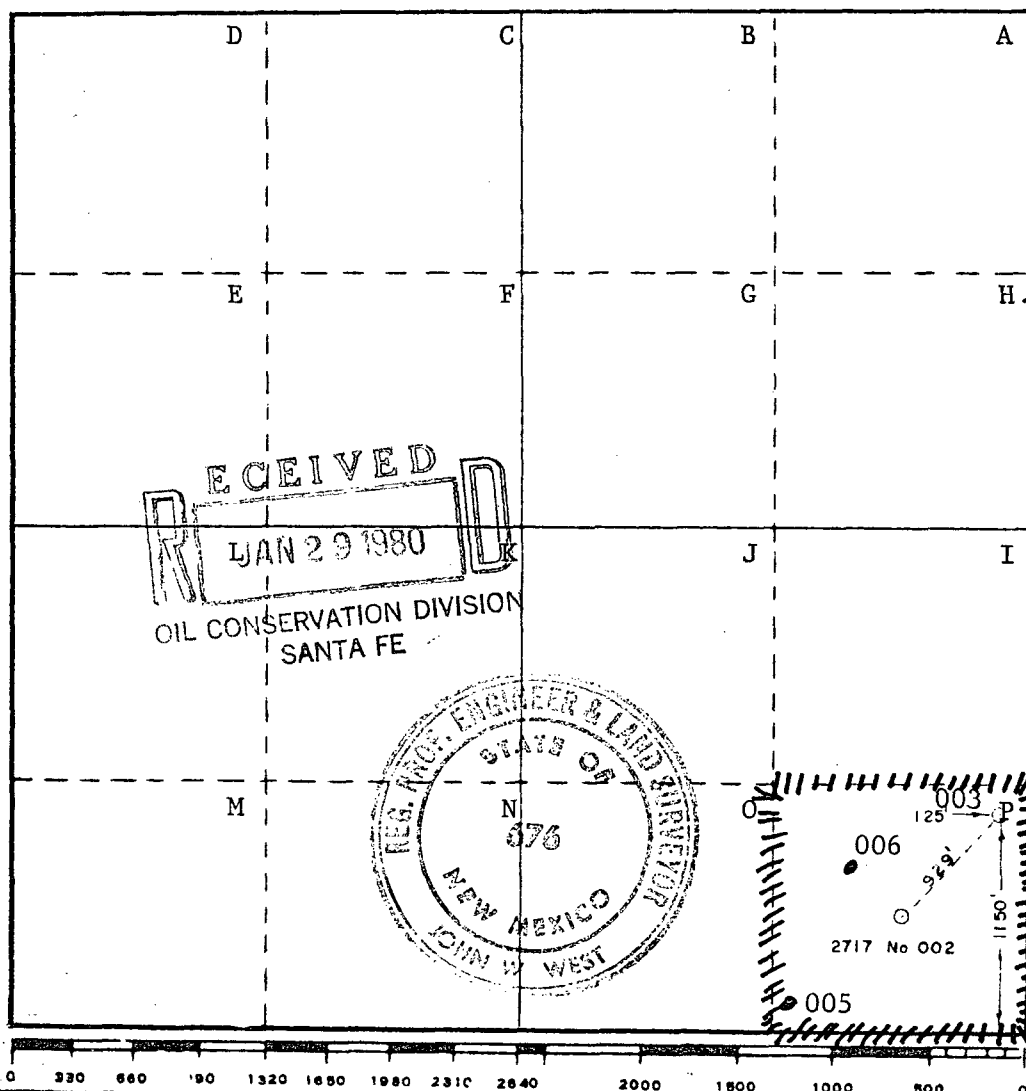
Operator PHILLIPS PETROLEUM COMPANY		Lease EVGSA Unit 2717		Well No. 003
Unit Letter P	Section 27	Township 17 South	Range 35 East	County Lea
Actual Footage Location of Well: 125 feet from the east line and 1150 feet from the south line				
Ground Level Elev. 3916.6	Producing Formation Grayburg/San Andres	Pool Vacuum Grayburg/San Andres	Dedicated Acreage: 40 Acres	

1. ^(unprepared) Outline the acreage dedicated to the subject well by colored pencil or hatchure marks on the plat below.
2. If more than one lease is dedicated to the well, outline each and identify the ownership thereof (both as to working interest and royalty).
3. If more than one lease of different ownership is dedicated to the well, have the interests of all owners been consolidated by communitization, unitization, force-pooling, etc?

☐ Yes ☐ No If answer is "yes," type of consolidation _____

If answer is "no," list the owners and tract descriptions which have actually been consolidated. (Use reverse side of this form if necessary.) _____

No allowable will be assigned to the well until all interests have been consolidated (by communitization, unitization, forced-pooling, or otherwise) or until a non-standard unit, eliminating such interests, has been approved by the Commission.



CERTIFICATION

I hereby certify that the information contained herein is true and complete to the best of my knowledge and belief.

W. J. Mueller
Name **W. J. Mueller**

Position

Sr. Engineering Specialist

Company

Phillips Petroleum Company

Date

January 24, 1980

I hereby certify that the well location shown on this plat was plotted from field notes of actual surveys made by me or under my supervision, and that the same is true and correct to the best of my knowledge and belief.

Date Surveyed

Jan 4, 1980

Registered Professional Engineer and/or Land Surveyor

John W. West
Certificate No. **JOHN W. WEST 876**
PATRICK A. ROMERO 6665
Ronald J. Eidson 3239

**NEW MEXICO OIL CONSERVATION COMMISSION
WELL LOCATION AND ACREAGE DEDICATION PLAT**

Form C-102
Supersedes C-128
Effective 1-1-65

All distances must be from the outer boundaries of the Section.

Operator PHILLIPS PETROLEUM COMPANY			Lease EVGSA Unit 2801		Well No. 015
Unit Letter 0	Section 28	Township 17 South	Range 35 East	County Lea	
Actual Footage Location of Well: 2600 feet from the east line and 1050 feet from the south line					
Ground Level Elev. 3944.0	Producing Formation Grayburg/San Andres	Pool Vacuum Grayburg/San Andres		Dedicated Acreage: 40 Acres	

(unprepared)
1. Outline the acreage dedicated to the subject well by colored pencil or hachure marks on the plat below.

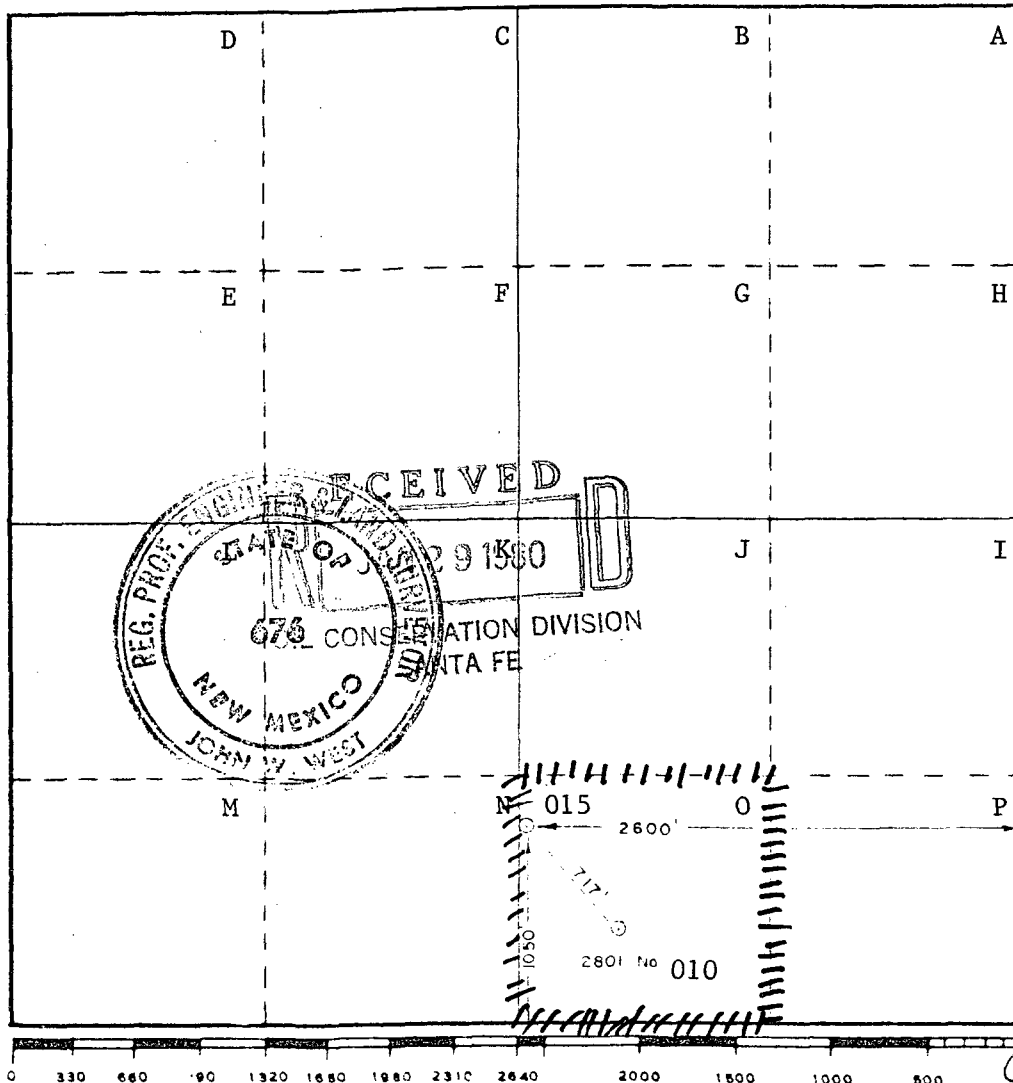
2. If more than one lease is dedicated to the well, outline each and identify the ownership thereof (both as to working interest and royalty).

3. If more than one lease of different ownership is dedicated to the well, have the interests of all owners been consolidated by communitization, unitization, force-pooling, etc?

☐ Yes ☐ No If answer is "yes," type of consolidation _____

If answer is "no," list the owners and tract descriptions which have actually been consolidated. (Use reverse side of this form if necessary.) _____

No allowable will be assigned to the well until all interests have been consolidated (by communitization, unitization, forced-pooling, or otherwise) or until a non-standard unit, eliminating such interests, has been approved by the Commission.



CERTIFICATION

I hereby certify that the information contained herein is true and complete to the best of my knowledge and belief.

W. J. Mueller *[Signature]*

Name

Sr. Engineering Specialist

Position

Phillips Petroleum Company

Company

January 24, 1980

Date

I hereby certify that the well location shown on this plat was plotted from field notes of actual surveys made by me or under my supervision, and that the same is true and correct to the best of my knowledge and belief.

Date Surveyed

Jan 7, 1980

Registered Professional Engineer
and/or Land Surveyor

[Signature]

Certificate No. **JOHN W. WEST 676**
PATRICK A. ROMERO 6685
Ronald J. Eidson 3539

**NEW MEXICO OIL CONSERVATION COMMISSION
WELL LOCATION AND ACREAGE DEDICATION PLAT**

Form C-102
Supersedes C-128
Effective 1-1-65

All distances must be from the outer boundaries of the Section

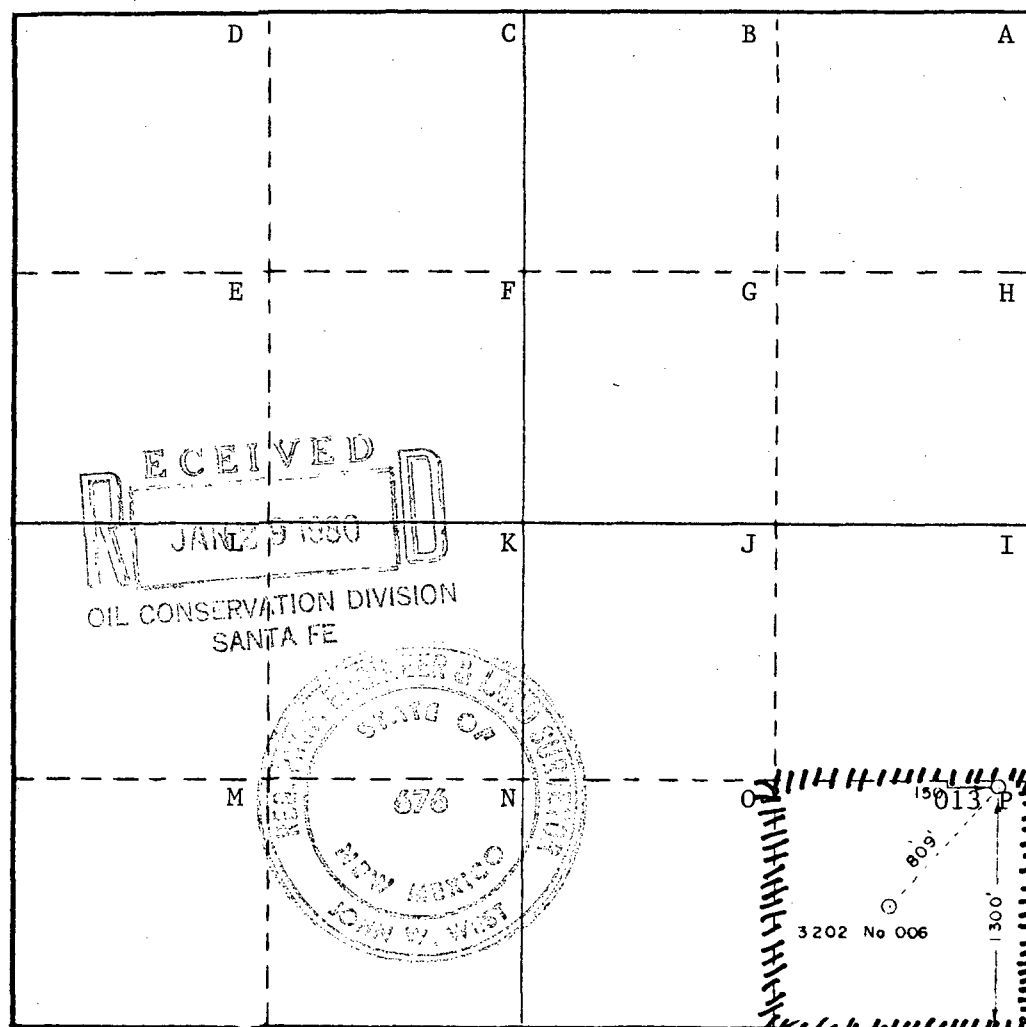
Operator PHILLIPS PETROLEUM COMPANY		Lease EVGSA Unit 3202		Well No. 013	
Unit Letter P	Section 32	Township 17 South	Range 35 East	County Lea	
Actual Footage Location of Well: 150 feet from the east line and 1300 feet from the south line					
Ground Level Elev. 3952.0	Producing Formation Grayburg/San Andres		Pool Vacuum Grayburg/San Andres	Dedicated Acreage: 40 Acres	

- (unprepared)
1. Outline the acreage dedicated to the subject well by colored pencil or hachure marks on the plat below.
 2. If more than one lease is dedicated to the well, outline each and identify the ownership thereof (both as to working interest and royalty).
 3. If more than one lease of different ownership is dedicated to the well, have the interests of all owners been consolidated by communitization, unitization, force-pooling, etc?

☐ Yes ☐ No If answer is "yes," type of consolidation _____

If answer is "no," list the owners and tract descriptions which have actually been consolidated. (Use reverse side of this form if necessary.) _____

No allowable will be assigned to the well until all interests have been consolidated (by communitization, unitization, forced-pooling, or otherwise) or until a non-standard unit, eliminating such interests, has been approved by the Commission.



CERTIFICATION

I hereby certify that the information contained herein is true and complete to the best of my knowledge and belief.

[Signature]
Name
N. J. Mueller

Position

Sr. Engineering Specialist

Company

Phillips Petroleum Company

Date

January 24, 1980

I hereby certify that the well location shown on this plat was plotted from field notes of actual surveys made by me or under my supervision, and that the same is true and correct to the best of my knowledge and belief.

Date Surveyed

Dec. 27, 1979

Registered Professional Engineer and/or Land Surveyor

[Signature]

Certificate No. **JOHN W. WEST 676**
PATRICK A. ROMERO 6668
Ronald J. Eidson 3239

**NEW MEXICO OIL CONSERVATION COMMISSION
WELL LOCATION AND ACREAGE DEDICATION PLAT**

Form C-102
Supersedes C-128
Effective 1-1-65

All distances must be from the outer boundaries of the Section

Operator PHILLIPS PETROLEUM COMPANY			Lease EVGSA Unit 3202		Well No. 010
Unit Letter A	Section 32	Township 17 South	Range 35 East	County Lea	

Actual Footage Location of Well:

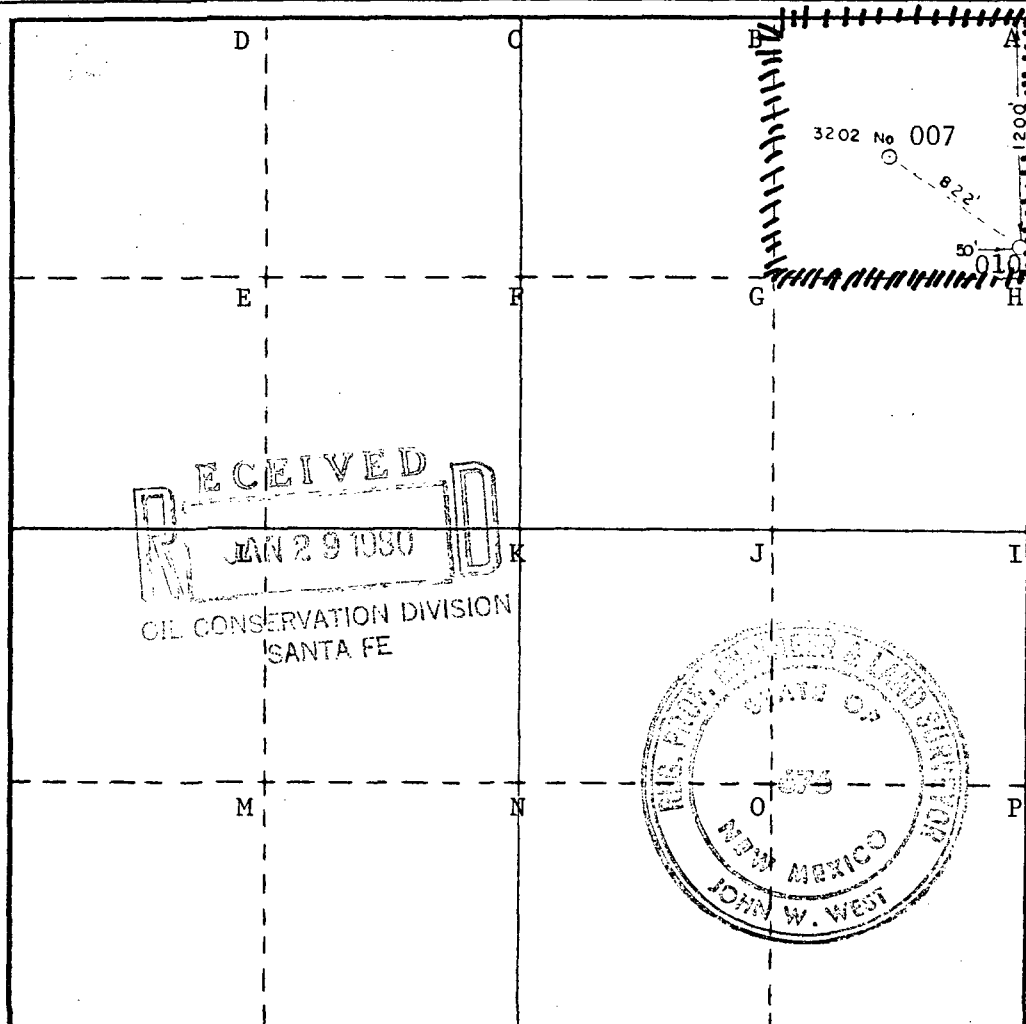
50 feet from the east line and 1200 feet from the north line	
Ground Level Elev. 3952.4	Producing Formation Grayburg/San Andres
Pool Vacuum Grayburg/San Andres	Dedicated Acreage: 40 Acres

- (unprepared)
1. Outline the acreage dedicated to the subject well by colored pencil or hatchure marks on the plat below.
 2. If more than one lease is dedicated to the well, outline each and identify the ownership thereof (both as to working interest and royalty).
 3. If more than one lease of different ownership is dedicated to the well, have the interests of all owners been consolidated by communitization, unitization, force-pooling, etc?

☐ Yes ☐ No If answer is "yes," type of consolidation _____

If answer is "no," list the owners and tract descriptions which have actually been consolidated. (Use reverse side of this form if necessary.) _____

No allowable will be assigned to the well until all interests have been consolidated (by communitization, unitization, forced-pooling, or otherwise) or until a non-standard unit, eliminating such interests, has been approved by the Commission.



CERTIFICATION

I hereby certify that the information contained herein is true and complete to the best of my knowledge and belief.

[Signature]
Name _____

W. J. Mueller

Position

Sr. Engineering Specialist

Company

Phillips Petroleum Company

Date

January 24, 1980

I hereby certify that the well location shown on this plat was plotted from field notes of actual surveys made by me or under my supervision, and that the same is true and correct to the best of my knowledge and belief.

Date Surveyed

Jan 2, 1980

Registered Professional Engineer and/or Land Surveyor

[Signature]

Certificate No. **JOHN W. WEST 676**
PATRICK A. ROMERO 6863
Ronald J. Eidson 3239

**NEW MEXICO OIL CONSERVATION COMMISSION
WELL LOCATION AND ACREAGE DEDICATION PLAT**

Form C-101
Supersedes C-128
Effective 1-3-85

All distances must be from the outer boundaries of the Section.


Operator PHILLIPS PETROLEUM COMPANY			Lease EVGSA Unit 2721		Well No. 001
Unit Letter M	Section 27	Township 17 South	Range 35 East	County Lea	
Actual Footage Location of Well: 100 feet from the west line and 1150 feet from the south line					
Ground Level Elev. 3939.9	Producing Formation Grayburg/San Andres		Pool Vacuum Grayburg/San Andres	Dedicated Acreage: 40 Acres	

- (unprepared)
1. Outline the acreage dedicated to the subject well by colored pencil or hachure marks on the plat below.
 2. If more than one lease is dedicated to the well, outline each and identify the ownership thereof (both as to working interest and royalty).
 3. If more than one lease of different ownership is dedicated to the well, have the interests of all owners been consolidated by communitization, unitization, force-pooling, etc?

☐ Yes ☐ No If answer is "yes," type of consolidation _____

If answer is "no," list the owners and tract descriptions which have actually been consolidated. (Use reverse side of this form if necessary.) _____

No allowable will be assigned to the well until all interests have been consolidated (by communitization, unitization, forced-pooling, or otherwise) or until a non-standard unit, eliminating such interests, has been approved by the Commission.



CERTIFICATION

I hereby certify that the information contained herein is true and complete to the best of my knowledge and belief.

[Signature]
Name

W. J. Mueller

Position

Sr. Engineering Specialist

Company

Phillips Petroleum Company

Date

January 24, 1980

I hereby certify that the well location shown on this plat was plotted from field notes of actual surveys made by me or under my supervision, and that the same is true and correct to the best of my knowledge and belief.

Date Surveyed

Jan 7, 1980

Registered Professional Engineer and/or Land Surveyor

[Signature]

Certificate No. **JOHN W. WEST 676**
PATRICK A. ROMERO 6885
Ronald J. Eidsen 3239

**NEW MEXICO OIL CONSERVATION COMMISSION
WELL LOCATION AND ACREAGE DEDICATION PLAT**

Form C-102
Supersedes C-128
Effective 1-1-65

All distances must be from the outer boundaries of the Section

PHILLIPS PETROLEUM COMPANY

Lease **EVGSA Unit 2658**

Well No. **001**

Section **26**

Township **17 South**

Range **35 East**

County **Lea**

Location of Well:

2500 feet from the **west** line and **2500** feet from the **south** line

Producing Formation Grayburg/San Andres	Pool Vacuum Grayburg/San Andres	Dedicated Acreage: 40 Acres
---	---	---------------------------------------

12/16/80
(unprepared)
Indicate the acreage dedicated to the subject well by colored pencil or hatchure marks on the plat below.

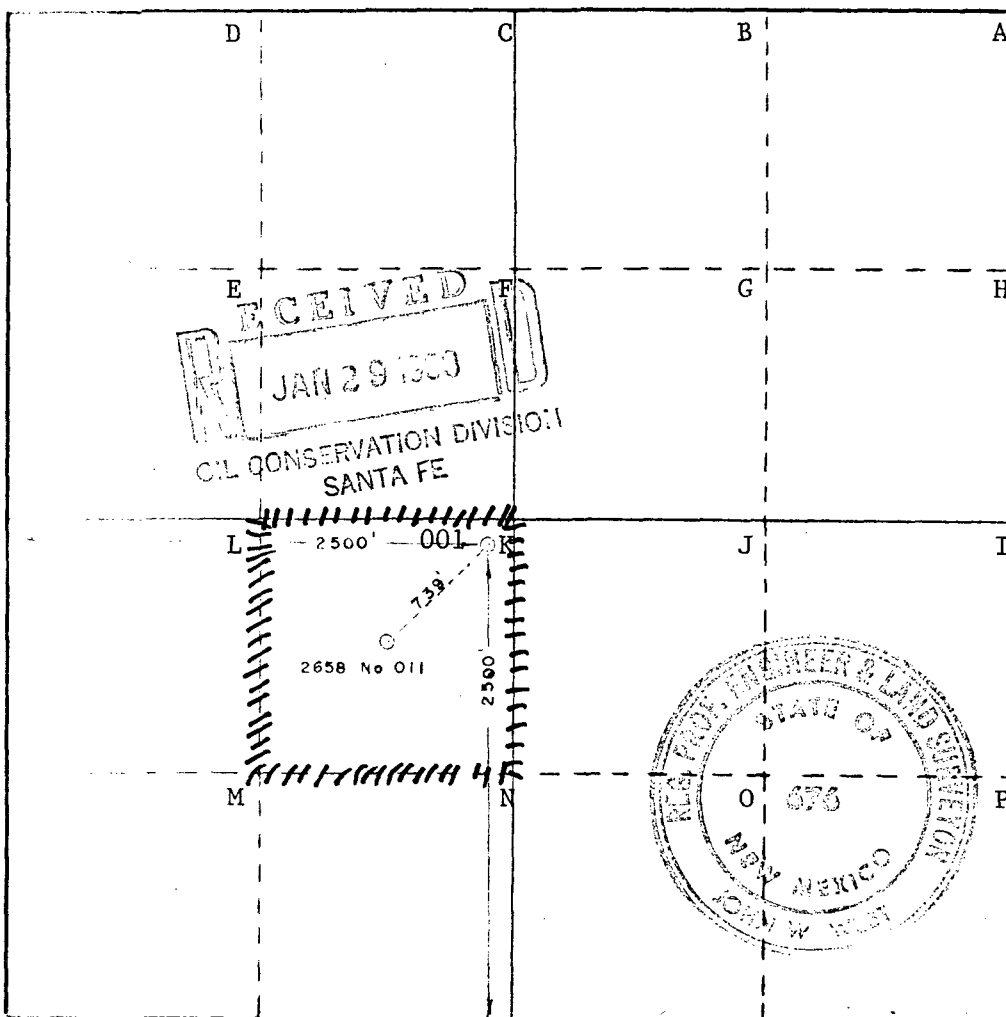
If more than one lease is dedicated to the well, outline each and identify the ownership thereof (both as to working interest and royalty).

If more than one lease of different ownership is dedicated to the well, have the interests of all owners been consolidated by communitization, unitization, force-pooling, etc?

☒ Yes ☐ No If answer is "yes," type of consolidation _____

If answer is "no," list the owners and tract descriptions which have actually been consolidated. (Use reverse side of this form if necessary.) _____

No allowable will be assigned to the well until all interests have been consolidated (by communitization, unitization, force-pooling, or otherwise) or until a non-standard unit, eliminating such interests, has been approved by the Commission.



CERTIFICATION

I hereby certify that the information contained herein is true and complete to the best of my knowledge and belief.

W. J. Mueller
W. J. Mueller

Position

Sr. Engineering Specialist

Company

Phillips Petroleum Company

Date

January 24, 1980

I hereby certify that the well location shown on this plat was plotted from field notes of actual surveys made by me or under my supervision, and that the same is true and correct to the best of my knowledge and belief.

Date Surveyed

Jan 4, 1980

Registered Professional Engineer and/or Land Surveyor

Certificate No. **JOHN W. WEST 676**
PATRICK A. ROMERO 6663
Ronald J. Eldson 3239

**NEW MEXICO OIL CONSERVATION COMMISSION
WELL LOCATION AND ACREAGE DEDICATION PLAT**

Form C-102
Supersedes C-128
Effective 1-1-65

All distances must be from the outer boundaries of the Section.


Operator PHILLIPS PETROLEUM COMPANY		Lease EVGSA Unit 2801		Well No. 012
Unit Letter M	Section 28	Township 17 South	Range 35 East	County Lea
Actual Footage Location of Well: 150 feet from the west line and 950 feet from the south line				
Ground Level Elev. 3952.3 (unprepared)	Producing Formation Grayburg/San Andres	Pool Vacuum Grayburg/San Andres	Dedicated Acreage: 40 Acres	

1. Outline the acreage dedicated to the subject well by colored pencil or hatchure marks on the plat below.
2. If more than one lease is dedicated to the well, outline each and identify the ownership thereof (both as to working interest and royalty).
3. If more than one lease of different ownership is dedicated to the well, have the interests of all owners been consolidated by communitization, unitization, force-pooling, etc?

☐ Yes ☐ No If answer is "yes," type of consolidation _____

If answer is "no," list the owners and tract descriptions which have actually been consolidated. (Use reverse side of this form if necessary.) _____

No allowable will be assigned to the well until all interests have been consolidated (by communitization, unitization, forced-pooling, or otherwise) or until a non-standard unit, eliminating such interests, has been approved by the Commission.



CERTIFICATION

I hereby certify that the information contained herein is true and complete to the best of my knowledge and belief.

W. J. Mueller
Name

W. J. Mueller

Position

Sr. Engineering Specialist

Company

Phillips Petroleum Company

Date

January 24, 1980

I hereby certify that the well location shown on this plat was plotted from field notes of actual surveys made by me or under my supervision, and that the same is true and correct to the best of my knowledge and belief.

Date Surveyed

Jan 7, 1980

Registered Professional Engineer and/or Land Surveyor

John W. West

Certificate No. **JOHN W. WEST 676**
PATRICK A. ROMERO 6663
Ronald J. Eidson 3239

**NEW MEXICO OIL CONSERVATION COMMISSION
WELL LOCATION AND ACREAGE DEDICATION PLAT**

Form C-102
Supersedes C-128
Effective 1-1-65

All distances must be from the outer boundaries of the Section.

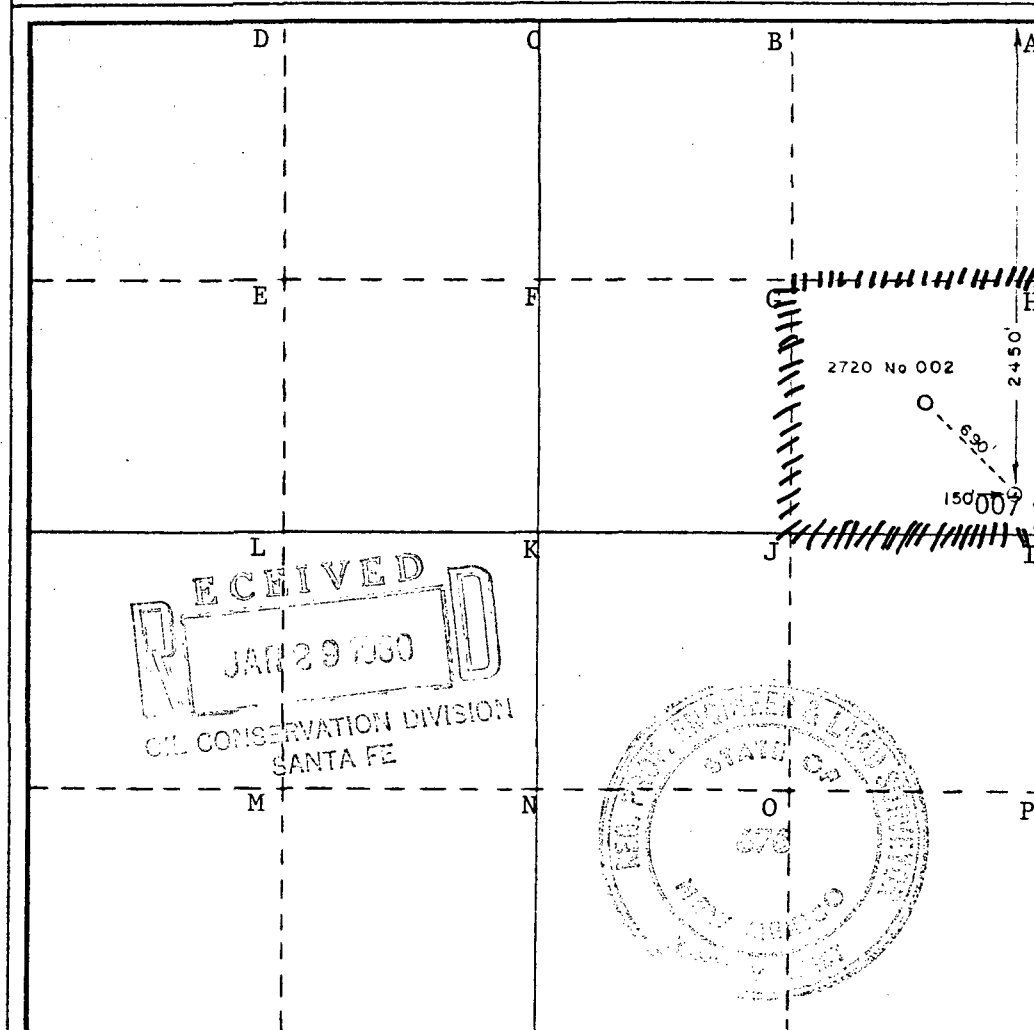
Operator PHILLIPS PETROLEUM COMPANY		Lease EVGSA Unit 2720		Well No. 007
Unit Letter H	Section 27	Township 17 South	Range 35 East	County Lea
Actual Footage Location of Well: 150 feet from the east line and 2450 feet from the north line				
Ground Level Elev. 3923.0	Producing Formation Grayburg/San Andres	Pool Vacuum Grayburg/San Andres	Dedicated Acreage: 40 Acres	

- (unprepared)
1. Outline the acreage dedicated to the subject well by colored pencil or hachure marks on the plat below.
 2. If more than one lease is dedicated to the well, outline each and identify the ownership thereof (both as to working interest and royalty).
 3. If more than one lease of different ownership is dedicated to the well, have the interests of all owners been consolidated by communitization, unitization, force-pooling, etc?

☐ Yes ☐ No If answer is "yes," type of consolidation _____

If answer is "no," list the owners and tract descriptions which have actually been consolidated. (Use reverse side of this form if necessary.) _____

No allowable will be assigned to the well until all interests have been consolidated (by communitization, unitization, forced-pooling, or otherwise) or until a non-standard unit, eliminating such interests, has been approved by the Commission.



CERTIFICATION

I hereby certify that the information contained herein is true and complete to the best of my knowledge and belief.

W. J. Mueller
Name
W. J. Mueller

Position

Sr. Engineering Specialist

Company

Phillips Petroleum Company

Date

January 24, 1980

I hereby certify that the well location shown on this plat was plotted from field notes of actual surveys made by me or under my supervision, and that the same is true and correct to the best of my knowledge and belief.

Date Surveyed

Jan 7, 1980

Registered Professional Engineer
and/or Land Surveyor

John W. West
Certificate No. **JOHN W. WEST 676**
PATRICK A. ROMERO 6863
Ronald J. Eidson 3239

**NEW MEXICO OIL CONSERVATION COMMISSION
WELL LOCATION AND ACREAGE DEDICATION PLAT**

Form C-102
Supersedes C-128
Effective 1-1-65

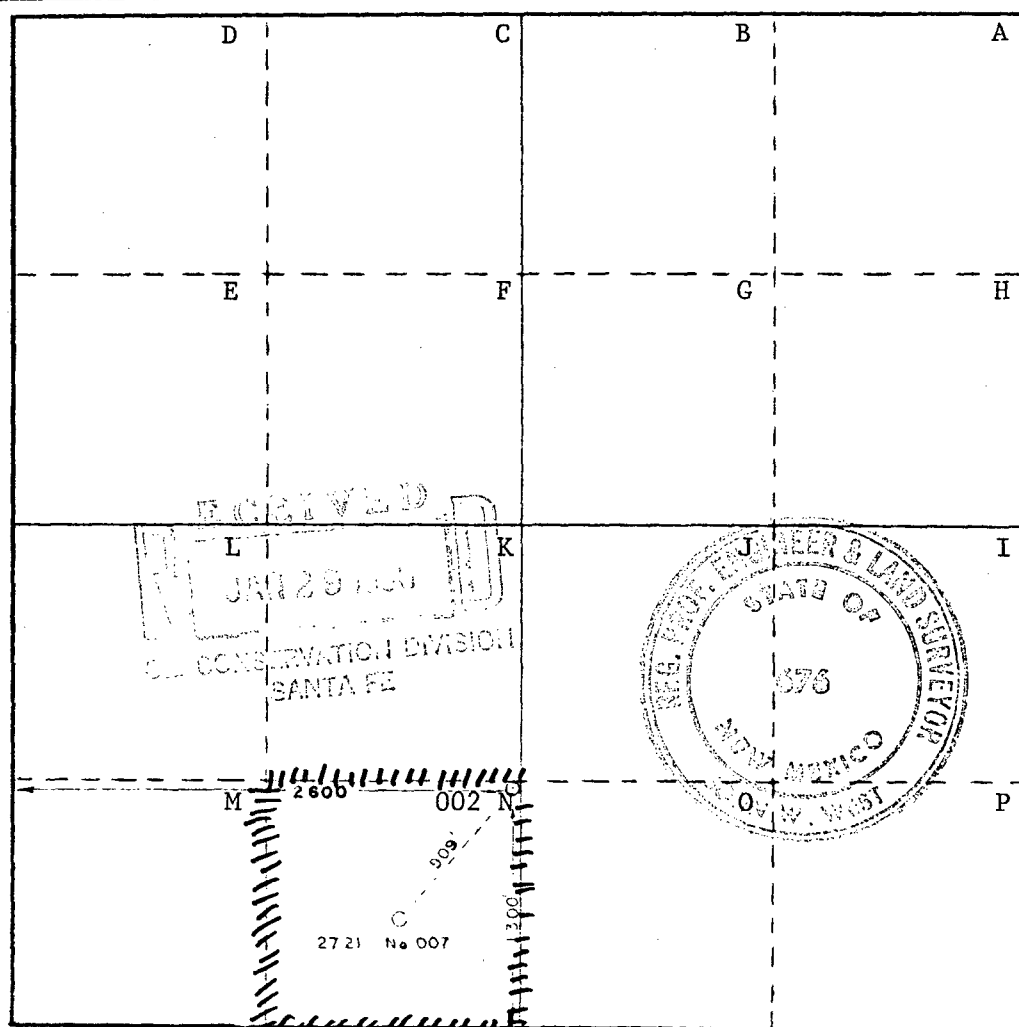
All distances must be from the outer boundaries of the Section.

Operator PHILLIPS PETROLEUM COMPANY			Lease EVGSA Unit 2721		Well No 002
Unit Letter N	Section 27	Township 17 South	Range 35 East	County Lea	
Actual Footage Location of Well: <div style="display: flex; justify-content: space-between;"> 2600 feet from the west line and 1300 feet from the south line </div>					
Ground Level Elev. 3934.0	Producing Formation Grayburg/San Andres	Pool Vacuum Grayburg/San Andres	Dedicated Acreage: 40 Acres		

- (unprepared)
- Outline the acreage dedicated to the subject well by colored pencil or hachure marks on the plat below.
 - If more than one lease is dedicated to the well, outline each and identify the ownership thereof (both as to working interest and royalty).
 - If more than one lease of different ownership is dedicated to the well, have the interests of all owners been consolidated by communitization, unitization, force-pooling, etc?
☐ Yes ☐ No If answer is "yes," type of consolidation _____

If answer is "no," list the owners and tract descriptions which have actually been consolidated. (Use reverse side of this form if necessary.) _____

No allowable will be assigned to the well until all interests have been consolidated (by communitization, unitization, forced-pooling, or otherwise) or until a non-standard unit, eliminating such interests, has been approved by the Commission.



CERTIFICATION

I hereby certify that the information contained herein is true and complete to the best of my knowledge and belief.

Name
W. J. Mueller

Position
Sr. Engineering Specialist

Company
Phillips Petroleum Company

Date
January 24, 1980

I hereby certify that the well location shown on this plat was plotted from field notes of actual surveys made by me or under my supervision, and that the same is true and correct to the best of my knowledge and belief.

Date Surveyed
Jan 7, 1980

Registered Professional Engineer and/or Land Surveyor
[Signature]

Certificate No. **JOHN W. WEST 676**
PATRICK A. ROMERO 6868
Ronald J. Eidson 3239

NEW MEXICO OIL CONSERVATION COMMISSION
WELL LOCATION AND ACREAGE DEDICATION PLAT

Form C-102
Supersedes C-128
Effective 1-1-65

All distances must be from the outer boundaries of the Section.

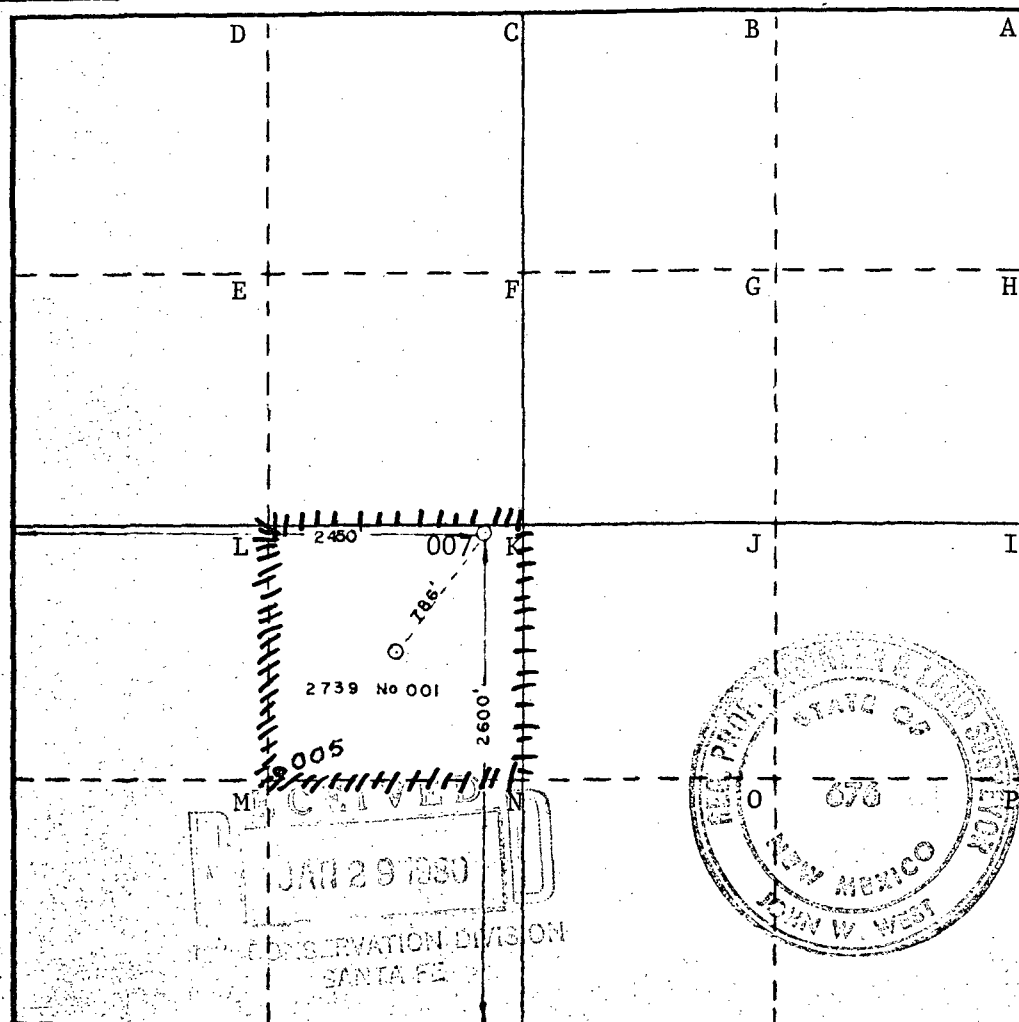
Operator PHILLIPS PETROLEUM COMPANY			Lease EVGSA Unit 2739		Well No. 007
Unit Letter K	Section 27	Township 17 South	Range 35 East	County Lea	
Actual Footage Location of Well: 2450 feet from the west line and 2600 feet from the south line					
Ground Level Elev. 3931.4	Producing Formation Grayburg/San Andres		Pool Vacuum Grayburg/San Andres		Dedicated Acreage: 40 Acres

1. ^(Unprepared) Outline the acreage dedicated to the subject well by colored pencil or hachure marks on the plat below.
2. If more than one lease is dedicated to the well, outline each and identify the ownership thereof (both as to working interest and royalty).
3. If more than one lease of different ownership is dedicated to the well, have the interests of all owners been consolidated by communitization, unitization, force-pooling, etc?

☐ Yes ☐ No If answer is "yes," type of consolidation _____

If answer is "no," list the owners and tract descriptions which have actually been consolidated. (Use reverse side of this form if necessary.) _____

No allowable will be assigned to the well until all interests have been consolidated (by communitization, unitization, forced-pooling, or otherwise) or until a non-standard unit, eliminating such interests, has been approved by the Commission.



CERTIFICATION

I hereby certify that the information contained herein is true and complete to the best of my knowledge and belief.

[Signature]
Name

W. J. Mueller

Position

Sr. Engineering Specialist

Company

Phillips Petroleum Company

Date

January 24, 1980

I hereby certify that the well location shown on this plat was plotted from field notes of actual surveys made by me or under my supervision, and that the same is true and correct to the best of my knowledge and belief.

Date Surveyed

Jan 7, 1980

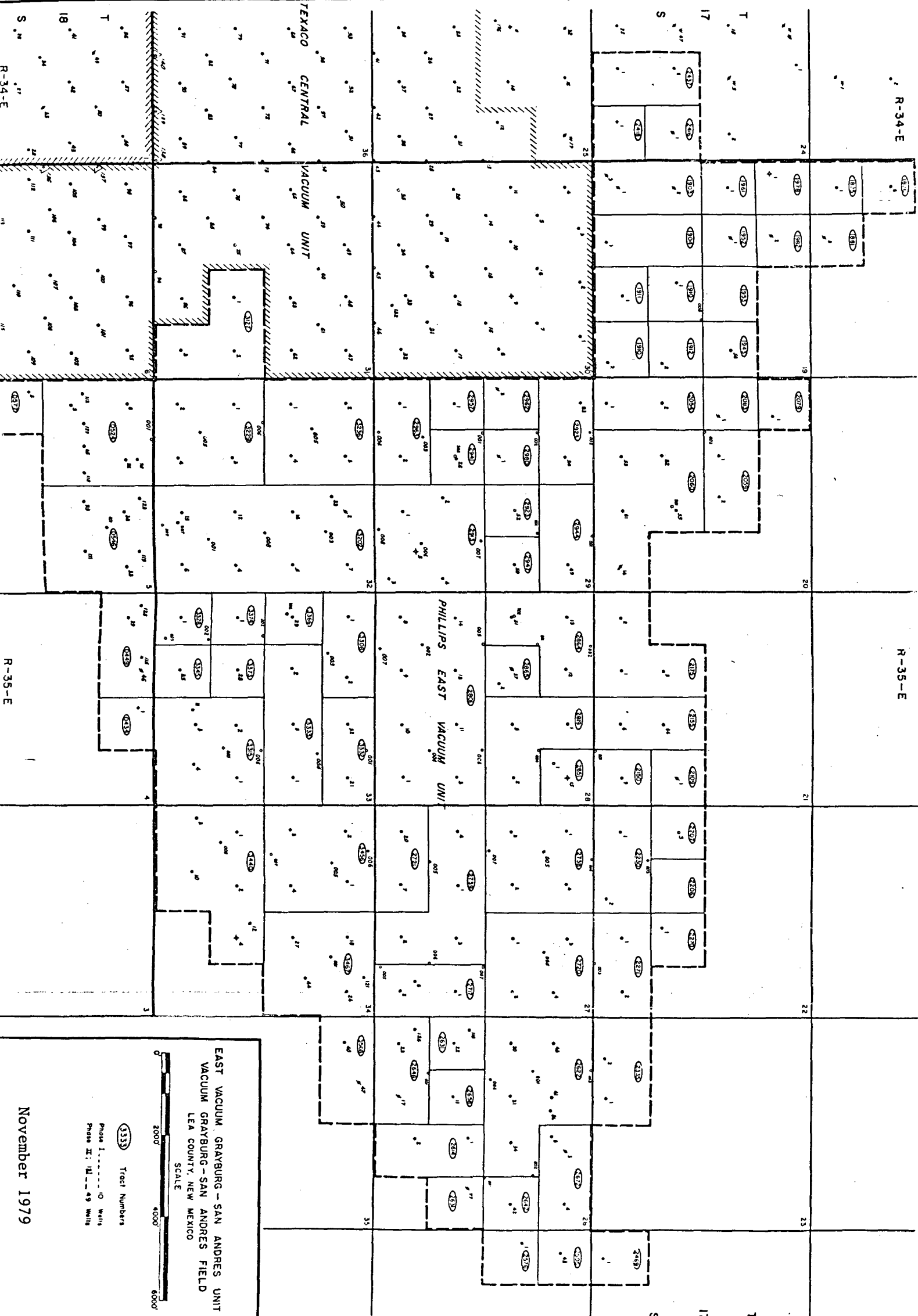
Registered Professional Engineer and/or Land Surveyor

[Signature]

Certificate No. **JOHN W. WEST 678**
PATRICK A. ROMERO 6698
Ronald J. Eldson 3239

R-34-E

R-35-E



R-34-E

R-35-E

November 1979