

NSL - 1148
CAULKINS OIL CO.

Post Office Box 780
Farmington, New Mexico 87401
December 19, 1979

NSL-1148
Rule 104 F &
Rule 3 B-1670(V)
2-19-80
E/2 dedication

Pool well No 3
Mr. J.D. Ramey, Secretary Director
Oil Conservation Division
P.O. Box 2088
Santa Fe, New Mexico

Over
Chacra
Blanco Mesa Verde
Basin Dakota

Dear Sir:

Administrative approval is hereby requested for unorthodox location for a recompleted gas well as set forth in Oil Commission Rules and Regulations Rule # 104 "F", Page C-9.

Breach E. # ^{583/m} 881, 1925' from the South and 720' from the West, Section 5-26 North 6 West, Rio Arriba County, New Mexico.

This well originally drilled to South Blanco Tocito Pool.

September 2, 1976 well was plugged back to Chacra Zone and recompleted as single Chacra gas well. NSL # 720 approved location for gas well.
Super side

It is now proposed to deepen well to Dakota Zone then recomplete in following gas zones: Chacra, Mesa Verde and Dakota. Proposed Commingling and Dual Completion applications will be scheduled for hearings in January or February 1980.

A plat showing well location and dedicated acreage is attached.


Carbon copy of this letter sent to El Paso Natural Gas Company to notify them of this request.

Not said
certified

Yours very truly,

Charles E. Verquer

Charles E. Verquer, Supt.



cc: El Paso Natural Gas Company
P.O. Box 990
Farmington, New Mexico

Oil Conservation Division
1000 Rio Brazos Road
Aztec, New Mexico

CAULKINS OIL CO.

Post Office Box 780
Farmington, New Mexico 87401

January 28, 1980

Mr. J. D. Ramey, Secretary Director
Oil Conservation Division
P.O. Box 2088
Santa Fe, New Mexico

Dear Sir:

Administrative approval is hereby requested for unorthodox location for a recompleted gas well as set forth in Oil Commission Rules and Regulations Rule #104 "F", Page C-9.

Breach E # 581, 1925' from the South and 720' from the West, Section 5, 26 North 6 West, Rio Arriba County, New Mexico.

This well originally drilled to South Blanco Tocito Pool.

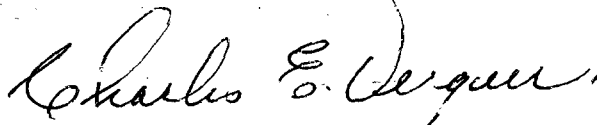
September 2, 1976, well was plugged back to Chacra Zone and recompleted as a single Chacra gas well. NSL # 720 approved location for gas well.

It is now proposed to deepen well to Dakota Zone then recomplete in following gas zones Chacra, Mesa Verde and Dakota. Proposed Commingling and Dual Completion applications will be scheduled for hearing January 30, 1980.

A plat showing well location and dedicated acreage is attached.

Copy of this letter sent to El Paso Natural Gas Company by certified mail to notify them of this request. Receipt for certified mail hereto attached.

Yours very truly,



Charles E. Verquer, Supt.

cc: El Paso Natural Gas Company
P.O. Box 990
Farmington, New Mexico

Oil Conservation Division
1000 Rio Brazos Road
Aztec, New Mexico

OIL CONSERVATION DIVISION

STATE OF NEW MEXICO
ENERGY AND MINERALS DEPARTMENTP. O. BOX 2088
SANTA FE, NEW MEXICO 87501Form C-102
Revised 10-1-78

All distances must be from the outer boundaries of the Section.

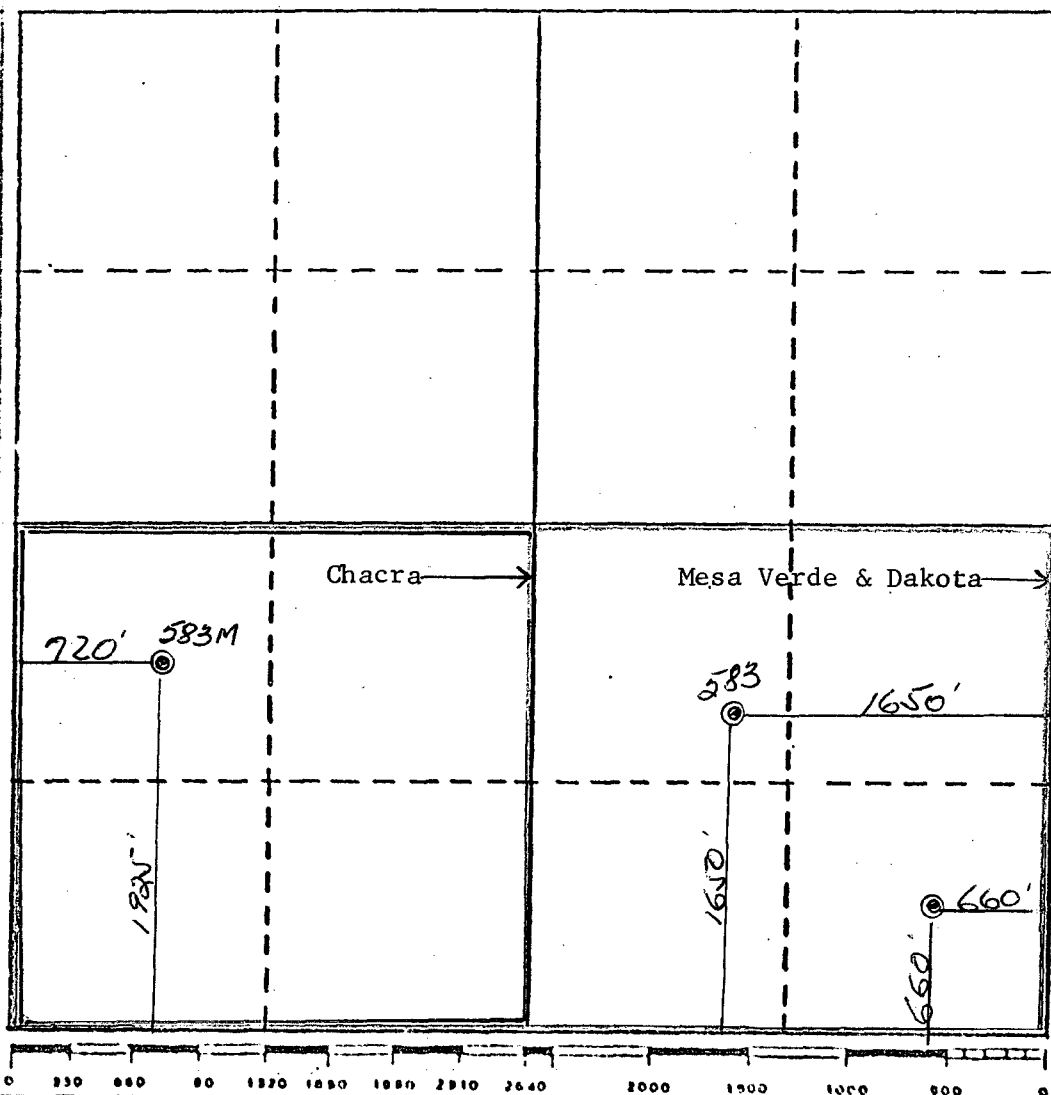
Operator Caulkins Oil Company			Lease Breach E			Well No. 583 M		
Unit Letter L	Section 5	Township 26 North		Range 6 West	County Rio Arriba			
Actual Postage Location of Well: 1925 feet from the South line and 720 feet from the West line								
Ground Level Elev. 6656		Producing Formation Chacra-Mesa Verde-Dakota			Pool Otero Chacra Blanco Mesa Verde Basin Dakota		Dedicated Acreage: 160 Chacra 320 MV & Dak. Acres	

1. Outline the acreage dedicated to the subject well by colored pencil or hachure marks on the plat below.
2. If more than one lease is dedicated to the well, outline each and identify the ownership thereof (both as to working interest and royalty).
3. If more than one lease of different ownership is dedicated to the well, have the interests of all owners been consolidated by communitization, unitization, force-pooling, etc?

☐ Yes ☐ No If answer is "yes," type of consolidation _____

If answer is "no," list the owners and tract descriptions which have actually been consolidated. (Use reverse side of this form if necessary.) _____

No allowable will be assigned to the well until all interests have been consolidated (by communitization, unitization, forced-pooling, or otherwise) or until a non-standard unit, eliminating such interests, has been approved by the Division.



CERTIFICATION

I hereby certify that the information contained herein is true and complete to the best of my knowledge and belief.

Charles E. Verquer

Name

Charles E. Verquer

Position

Superintendent

Company

Caulkins Oil Company

Date

1-28-80

I hereby certify that the well location shown on this plat was plotted from field notes of actual surveys made by me or under my supervision, and that the same is true and correct to the best of my knowledge and belief.

Date Surveyed

2-21-63

Registered Professional Engineer
and/or Land Surveyor

Eenest V. Echohawk

Certificate No.

3602



BRUCE KING
GOVERNOR
LARRY KEHOE
SECRETARY

STATE OF NEW MEXICO
ENERGY AND MINERALS DEPARTMENT
OIL CONSERVATION DIVISION

December 28, 1979

POST OFFICE BOX 2008
STATE LAND OFFICE BUILDING
SANTA FE, NEW MEXICO 87501
(505) 827-2434

Caulkins Oil Co.
P.O. Box 780
Farmington, New Mexico 87401

Re: Application for Non-Standard
Location: Breech E No. 581, 1925'
FSL and 720' FWL of Sec. 5, T-26-N,
R-6-W, Rio Arriba County

We may not process the subject application for non-standard location until the required information or plats checked below (is)(are) submitted.

☐ A plat must be submitted clearly showing the ownership of the offsetting leases.

☒ A statement must be submitted that offset owners have been notified of the application by certified mail.

☐ A plat must be submitted fully identifying the topography necessitating the non-standard location.

☒ Other: Please consult with the Aztec office for proper well numbering and acreage dedication. Apparently the E/2 of Section 5 is already dedicated to a Blanco Mesaverde well.

Very truly yours

R. L. STAMETS
Technical Support Chief

RLS/dr

OIL CONSERVATION COMMISSION
Coyles DISTRICT

OIL CONSERVATION COMMISSION
BOX 2088
SANTA FE, NEW MEXICO

DATE 12-27-79


RE: Proposed MC _____
Proposed DHC _____
Proposed NSL ✓ _____
Proposed SWD _____
Proposed WFX _____
Proposed PMX _____

Gentlemen:

I have examined the application dated 12-19-79
for the Caulkins Oil Co. Breach E #581 L-5-26N-6W
Operator Lease and Well No. Unit, S-T-R

and my recommendations are as follows:

Approve or amend NSL-720 to
include Blanco-Mesa Verde and
Basin Dakota



Yours very truly,

AR Kendrick

OIL CONSERVATION DIVISION

STATE OF NEW MEXICO
ENERGY AND MINERALS DEPARTMENTP. O. BOX 2088
SANTA FE, NEW MEXICO 87501Form C-102
Revised 10-1-78

All distances must be from the outer boundaries of the Section.

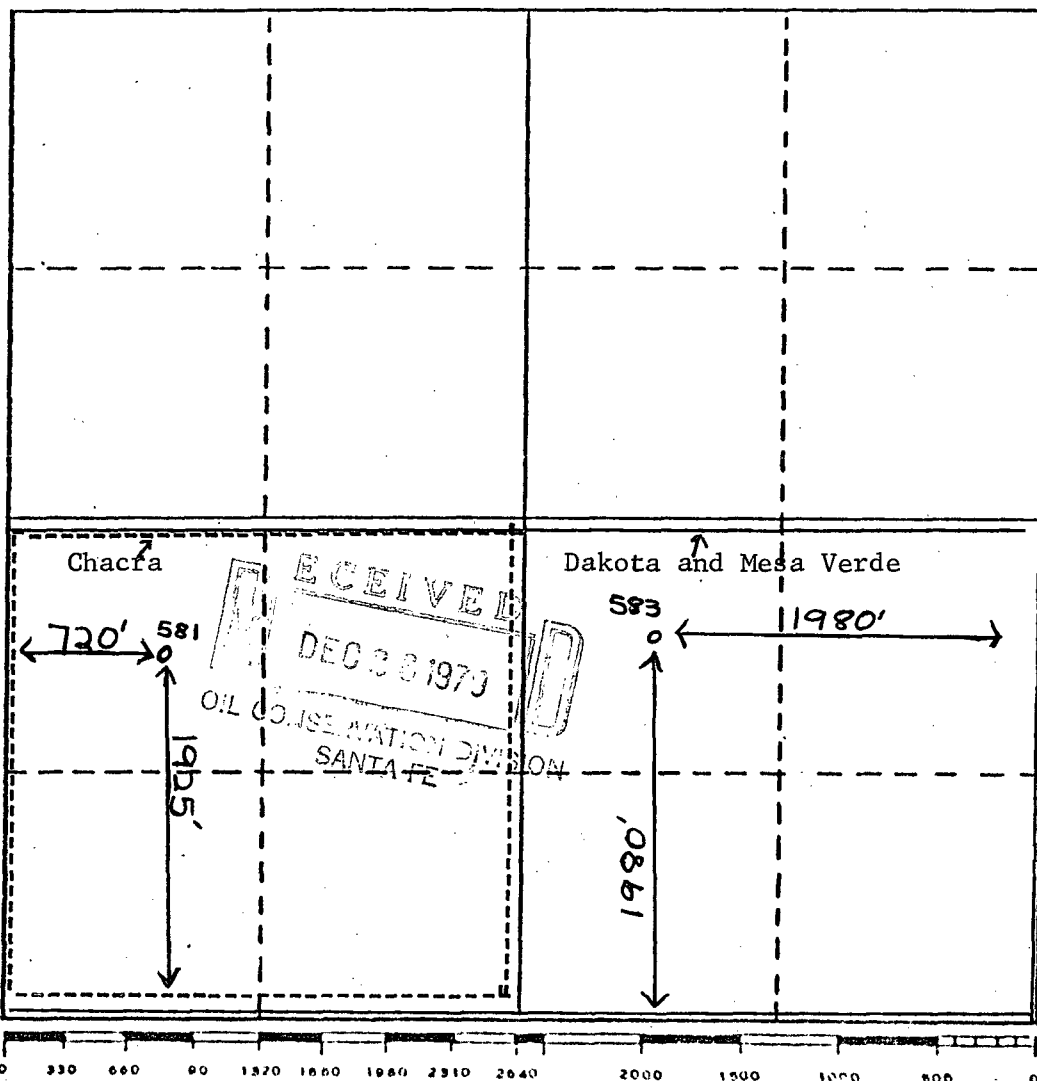
Operator Caulkins Oil Company			Lease Breech E		Well No. 581 583 M
Unit Letter L	Section 5	Township 26 North	Range 6 West	County Rio Arriba	
Actual Footage Location of Well: 1925 feet from the South line and 720 feet from the West line					
Ground Level Elev. 6656	Producing Formation Chacra-Mesa Verde-Dakota	Pool Otero Chacra Blanco Mesa Verde Basin Dakota		Dedicated Acreage: 160 Chacra 320 MV & Dak. Acres	

1. Outline the acreage dedicated to the subject well by colored pencil or hachure marks on the plat below.
2. If more than one lease is dedicated to the well, outline each and identify the ownership thereof (both as to working interest and royalty).
3. If more than one lease of different ownership is dedicated to the well, have the interests of all owners been consolidated by communitization, unitization, force-pooling, etc?

☐ Yes ☐ No If answer is "yes," type of consolidation _____

If answer is "no," list the owners and tract descriptions which have actually been consolidated. (Use reverse side of this form if necessary.) _____

No allowable will be assigned to the well until all interests have been consolidated (by communitization, unitization, forced-pooling, or otherwise) or until a non-standard unit, eliminating such interests, has been approved by the Division.



CERTIFICATION

I hereby certify that the information contained herein is true and complete to the best of my knowledge and belief.

Name
Charles E. Verquer
Position
Superintendent
Company
Caulkins Oil Company
Date
12-19-79

I hereby certify that the well location shown on this plat was plotted from field notes of actual surveys made by me or under my supervision, and that the same is true and correct to the best of my knowledge and belief.

2-21-63
Date Surveyed
Ernest V. Echohawk
Registered Professional Engineer
and/or Land Surveyor
3602
Certificate No.