




Husky Oil Company



OIL CONSERVATION DIVISION  
SANTA FE

600 South Cherry Street  
Denver, Colorado 80222  
(303) 320-4040

February 13, 1980

Mr. Joe D. Ramey  
Division Director  
New Mexico Oil Conservation Division  
P.O. Box 2088  
Santa Fe, New Mexico 87501

RE: Application for Administrative  
Approval of Unorthodox Location  
of the Husky 3-R Bolack "D" Well  
San Juan County, New Mexico  
File: C-10689

Dear Mr. Ramey:

Enclosed please find the following items regarding the  
Application for Administrative Approval of the Unorthodox  
Location of the Husky 3-R Bolack "D" Well which will be  
located in the NE $\frac{1}{4}$  of Section 21, Township 27 North, Range  
11 West, San Juan County, New Mexico:

- (1) Three copies of the Application for  
Administrative Approval of Unorthodox  
Location for the captioned well.
- (2) Three copies of a plat showing the  
ownership of all leases offsetting  
the NE $\frac{1}{4}$  of Section 21, Township 27 North,  
Range 11 West, N.M.P.M.
- (3) Three copies of a letter from the  
Project Manager of the Navajo Indian  
Irrigation Project requesting the  
location so as not to interfere with  
the sprinkler irrigation systems of  
the Project.
- (4) Three copies of a Certificate of Mailing  
stating that all operators of leases  
offsetting the dedicated acreage for  
this well, the Supervisor of the  
District III Office of the New Mexico  
Oil Conservation Division, the U.S.G.S.  
and the Project Manager of the Navajo  
Indian Irrigation Project have been  
notified of the Application by certified  
mail.

*E/2 dedication  
Basin Dakota*

*1550 N  
1450 E*

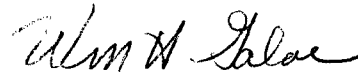
*NSL - 1162  
Rule 3 R1670 V  
3-23-80*

Mr. Joe D. Ramey  
February 13, 1980  
Page Two

If no objections to the granting of this Application are timely filed, applicant respectfully requests this Application be approved administratively.

Please advise the undersigned if further information is needed.

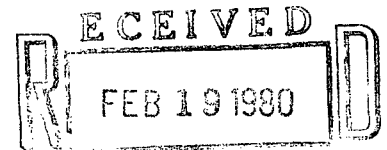
Yours very truly,

A handwritten signature in cursive script, appearing to read "William H. Galac".

William H. Galac  
Division Landman

WHG/mpt  
Enclosures

APPLICATION FOR ADMINISTRATIVE  
APPROVAL OF UNORTHODOX LOCATION



OIL CONSERVATION DIVISION

Applicant: Husky Oil Company (Operator) SANTA FE  
600 South Cherry Street  
Denver, Colorado 80222

Lease: USA SF-078872-A

Lease Date: April 1, 1951

Lease Term: 5 years (HBP)

Lands described in  
Lease dedicated to well: Township 27 North, Range 11 West, N.M.P.M.  
Section 21: NE $\frac{1}{4}$   
Containing 160 acres more or less  
San Juan County, New Mexico

Name of Well: Husky 3-R Bolack "D"

Proposed Unorthodox  
Location: Township 27 North, Range 11 West, N.M.P.M.  
Section 21: NE $\frac{1}{4}$   
1950 feet FEL and 1550 feet FNL  
San Juan County, New Mexico

Reason for  
Unorthodox Location: Topographical conditions based on  
request by officials of the Navajo  
Indian Irrigation Project to locate  
the well in such a manner so as not  
to interfere with the sprinkler  
systems of the Project.

New Mexico Oil Conservation  
Division Rule Authorizing  
Application: Rule 104 (D) (II) (F)

Offsetting Leases  
and Operators: A. USA SF-078089  
Township 27 North, Range 11 West, N.M.P.M.  
Section 22: NW $\frac{1}{4}$  & SW $\frac{1}{4}$   
  
Gulf Oil Exploration & Production Co.  
P.O. Box 1150  
Midland, Texas 79702  
ATTN: R.E. Griffith

B. USA SF-078872-A  
Township 27 North, Range 11 West, N.M.P.M.  
Section 21: SE $\frac{1}{4}$   
  
Husky Oil Company/Oklahoma Oil Company  
600 South Cherry Street  
Denver, Colorado 80222

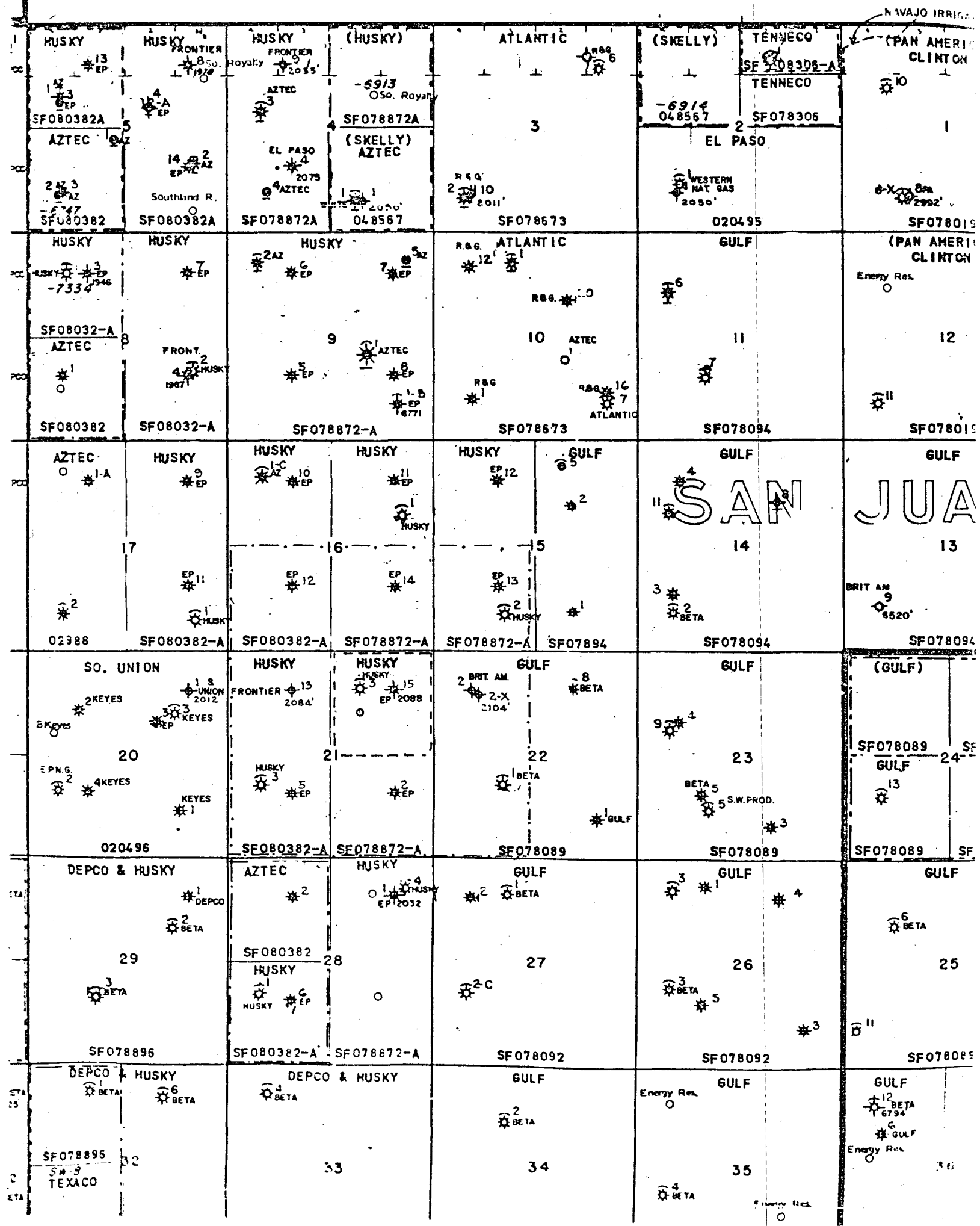
C. USA SF-080382-A  
Township 27 North, Range 11 West, N.M.P.M.  
Section 16: SW $\frac{1}{4}$   
Section 21: SW $\frac{1}{4}$  & NW $\frac{1}{4}$

Husky Oil Company/Oklahoma Oil Company  
600 South Cherry Street  
Denver, Colorado 80222

D. USA SF-078872-A  
Township 27 North, Range 11 West, N.M.P.M.  
Section 15: SW $\frac{1}{4}$   
Section 16: SE $\frac{1}{4}$

Husky Oil Company/Oklahoma Oil Company  
600 South Cherry Street  
Denver, Colorado 80222

# R. II W.



## OIL CONSERVATION DIVISION

P. O. BOX 2088

STATE OF NEW MEXICO

SANTA FE, NEW MEXICO 87501

Form C-107  
Revised 10-1-78

ENERGY AND MINERALS DEPARTMENT

All distances must be from the outer boundaries of the Section.

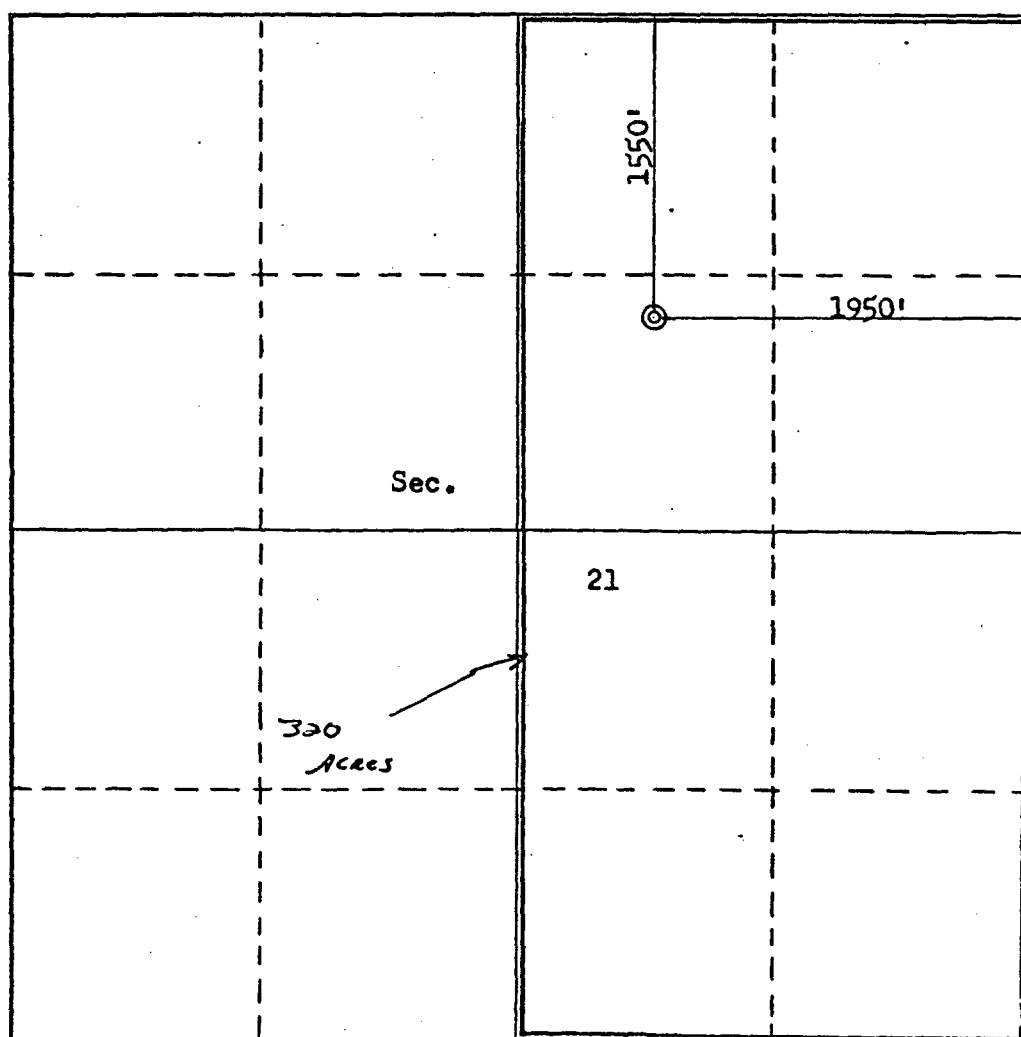
Operator <b>HUSKY OIL, LIMITED</b>			Lease <b>BOLACK "D"</b>		Well No. <b>3-R</b>
Unit Letter <b>G</b>	Section <b>21</b>	Township <b>27N</b>	Range <b>11W</b>	County <b>San Juan</b>	
Actual Footage Location of Well: <b>1550</b> feet from the <b>North</b> line and <b>1950</b> feet from the <b>East</b> line					
Ground Level Elev. <b>6317</b>	Producing Formation <b>Dakota</b>		Pool <b>Basin Dakota</b>		Dedicated Acreage: <b>320</b> Acres

1. Outline the acreage dedicated to the subject well by colored pencil or hachure marks on the plat below.
2. If more than one lease is dedicated to the well, outline each and identify the ownership thereof (both as to working interest and royalty).
3. If more than one lease of different ownership is dedicated to the well, have the interests of all owners been consolidated by communitization, unitization, force-pooling, etc?

☐ Yes ☒ No If answer is "yes," type of consolidation **320 Acre Proration Unit**

If answer is "no," list the owners and tract descriptions which have actually been consolidated. (Use reverse side of this form if necessary.) **Not Applicable**

No allowable will be assigned to the well until all interests have been consolidated (by communitization, unitization, forced-pooling, or otherwise) or until a non-standard unit, eliminating such interests, has been approved by the Commission.



## CERTIFICATION

I hereby certify that the information contained herein is true and complete to the best of my knowledge and belief.

**Gerald D. Gentry**  
Name

**Drilling Engineer**  
Position

**Husky Oil Company**  
Company

**2/12/80**  
Date

I hereby certify that the well location shown on this plat was plotted from field notes of actual surveys made by me or under my supervision, and that the same is true and correct to the best of my knowledge and belief.

Date Surveyed

**February 2, 1980**Registered Professional Engineer  
and/or Land Surveyor**Fred B. Kerr, Jr.**  
Certificate No. **3950****3950** **KERR, JR.**



UNITED STATES  
DEPARTMENT OF THE INTERIOR

BUREAU OF INDIAN AFFAIRS  
Navajo Indian Irrigation Project  
3539 East 30th Street  
Northwest Energy Bldg., Room 103  
Farmington, New Mexico 87401

IN REPLY REFER TO:

Resources  
Irrigation (NIIP)

LAND/DENVER

FEB 8 1980

February 6, 1980

Mr. Bill Galac  
Husky Oil Company  
600 S. Cherry Street  
Denver, Colorado 80222

Dear Mr. Galac:

Husky Oil Company has requested our approval of the following well location which is within the Navajo Indian Irrigation Project:

3-R Bolack D  
1550 FNL, 1550 FEL  
Sec. 21, T.27N., R.11W.

In order to avoid interference with a center pivot sprinkler irrigation system to be installed as a part of the development of the Navajo Indian Irrigation Project, we request this location be changed to the following:

1950 FEL, 1550 FNL

Your cooperation in changing this location will be greatly appreciated.

Sincerely,

E.G. Krause  
Civil Engineer



Husky Oil Company

600 South Cherry Street  
Denver, Colorado 80222  
(303) 320-4040

February 28, 1980


TO: ALL OFFSET OPERATORS

RE: Application for Administrative  
Approval of Unorthodox Location  
for the Husky 3-R Bolack "D" Well  
San Juan County, New Mexico

Gentlemen:

Enclosed are the following items regarding the above  
subject Application filed this date with the State of  
New Mexico Oil Conservation Division:

- (1) Copy of cover letter to the Oil  
Conservation Division Office in  
Santa Fe, New Mexico.
- (2) Copy of the Application for  
Administrative Approval of  
Unorthodox Location.
- (3) Copy of Affidavit of Mailing to  
offset operators, the U.S.G.S.,  
the New Mexico Oil Conservation  
District III office in Aztec  
and to the Project Manager of  
the Navajo Indian Irrigation  
Project.
- (4) Three copies of a Waiver of Objection  
and Consent by offsetting operators.
- (5) A copy of a letter from the Bureau  
of Indian Affairs (Navajo Indian  
Irrigation Project), requesting  
the location of this well so as  
not to interfere with the sprinkler  
irrigation systems of the Project.





Offset Operators  
February 28, 1980  
Page Two

According to our records you are an offset operator to subject well. If you do not have any objection to this unorthodox location, we would appreciate your signing all three copies of the enclosed Waiver of Objection. Please return one copy to the undersigned at the letterhead address and send one copy to:

Mr. Joe D. Ramey  
Division Director  
New Mexico Oil Conservation Division  
P.O. Box 2088  
Santa Fe, New Mexico 87501

The remaining copy is for your files. Pre-stamped, addressed envelopes are enclosed for your convenience.


Please contact the undersigned if you need further information. Thanking you in advance for your assistance and cooperation in this matter.

Yours very truly,



William H. Galac  
Division Landman

WHG/mpt  
Enclosures



ADDRESS LIST

Bureau of Indian Affairs  
Navajo Indian Irrigation Project  
3539 East 30th Street  
Northwest Energy Bldg., Room 103  
Farmington, New Mexico 87401

Gulf Oil Exploration & Production Co.  
P.O. Box 1150  
Midland, Texas 79702

Husky Oil Company  
600 South Cherry Street  
Denver, Colorado 80222


New Mexico Oil Conservation Division  
P.O. Box 2088  
Santa Fe, New Mexico 87501

New Mexico Oil Conservation Division  
District III  
1000 Rio Brazos Road  
Aztec, New Mexico 87410

Oklahoma Oil Company  
1120 One Energy Square  
4925 Greenville Avenue  
Dallas, Texas 75206

Southland Royalty Company  
1100 Wall Towers West  
Midland, Texas 79701

United States Department of the Interior  
Geological Survey  
P.O. Box 959  
Farmington, New Mexico 87401



OIL CONSERVATION COMMISSION  
DISTRICT

OIL CONSERVATION COMMISSION  
BOX 2088  
SANTA FE, NEW MEXICO

DATE February 20, 1980

RE: Proposed MC \_\_\_\_\_  
 Proposed DHC \_\_\_\_\_  
 Proposed NSL \_\_\_\_\_  
 Proposed SWD \_\_\_\_\_  
 Proposed WFX \_\_\_\_\_  
 Proposed PMX \_\_\_\_\_

Gentlemen:

I have examined the application dated February 13, 1980  
for the Husky Oil Co. Block D #3R, G-21-27N-11W  
Operator Lease and Well No. Unit, S-T-R

and my recommendations are as follows:

Approved

RECEIVED  
FEB 21 1966  
OIL CONSERVATION DIVISION  
SANTA FE

Yours very truly,

Frank S. Chazy



**Husky Oil Company**

600 South Cherry Street  
Denver, Colorado 80222  
(303) 320-4040

February 28, 1980

New Mexico Oil Conservation Division  
P.O. Box 2088  
Santa Fe, New Mexico 87501

ATTN: R. L. Stamets

RE: Amended Application for  
Non-Standard Location  
Bolack "D" Well No. 3R  
T. 27N, R. 11W  
Section 21  
1550 feet FNL  
1950 feet FEL  
San Juan County, New Mexico  
File: C-10689


Dear Mr. Stamets:

Pursuant to our conversation of today's date I enclose the complete Application for the captioned well as submitted to Southland Royalty Company, the Supervisor of the District III office, Aztec, New Mexico and the U.S.G.S. in Farmington, New Mexico.

As all offset operators have now been notified, I trust the Application is in proper form for processing.

Should any additional information be required, please advise.

Yours very truly,



*William H. Galac*  
William H. Galac  
Division Landman

WHG/mpt  
Enclosure

WAIVER OF OBJECTION AND CONSENT  
TO THE UNORTHODOX LOCATION OF  
THE HUSKY 3-R BOLACK "D" WELL

RECEIVED  
MAR 24 1980  
OIL CONSERVATION DIVISION  
SANTA FE

New Mexico Oil Conservation Commission  
P.O. Box 2088  
Santa Fe, New Mexico 87501


The undersigned as an operator of a lease offsetting the NE $\frac{1}{4}$  of Section 21, Township 27 North, Range 11 West, N.M.P.M., San Juan County, New Mexico, does hereby acknowledge receipt of the Application for Administrative Approval of Unorthodox Location for the Husky 3-R Bolack "D" Well.

The undersigned states that it waives any objection that it may have to this unorthodox location and voluntarily consents to the location of the Husky 3-R Bolack "D" Well.

It is understood that the surface location for the subject well will be 1950 feet from the East line and 1550 feet from the North line of Section 21, Township 27 North, Range 11 West, N.M.P.M.

Dated this 21st day of March, 1980.

SOUTHLAND ROYALTY COMPANY  
Offset Operator

By:   
Title: District Production Manager  
Address: P. O. Drawer 570  
Farmington, New Mexico 87401



STATE OF NEW MEXICO  
ENERGY AND MINERALS DEPARTMENT  
OIL CONSERVATION DIVISION

February 19, 1980

BRUCE KING  
GOVERNOR

LARRY KEHOE  
SECRETARY

POST OFFICE BOX 2088  
STATE LAND OFFICE BUILDING  
SANTA FE, NEW MEXICO 87501  
(505) 827-2434

Husky Oil Co.  
600 South Cherry Street  
Denver, Colorado 80222

Re: Application for Non-Standard  
Location: Bolack "D" Well No. 3R  
1550' FNL and 1950' FEL of Sec. 21,  
T-27-N, R-11-W, Basin Dakota Pool

We may not process the subject application for non-standard location until the required information or plats checked below (is)(are) submitted.

- ☐ A plat must be submitted clearly showing the ownership of the offsetting leases.
- ☐ A statement must be submitted that offset owners have been notified of the application by certified mail.
- ☐ A plat must be submitted fully identifying the topography necessitating the non-standard location.
- ☒ Other: There is no indication that Aztec (Southland) was notified of this application. There appears to be an offset operator in Section 28.

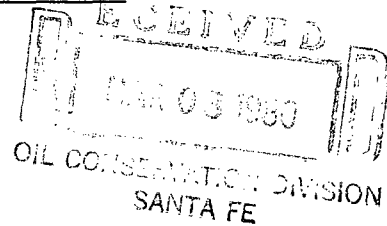
Very truly yours

R. L. STAMETS  
Technical Support Chief

RLS/dr

WAIVER OF OBJECTION AND CONSENT  
TO THE UNORTHODOX LOCATION OF  
THE HUSKY 3-R BOLACK "D" WELL

New Mexico Oil Conservation Commission  
P.O. Box 2088  
Santa Fe, New Mexico 87501



The undersigned as an operator of a lease offsetting the NE $\frac{1}{4}$  of Section 21, Township 27 North, Range 11 West, N.M.P.M., San Juan County, New Mexico, does hereby acknowledge receipt of the Application for Administrative Approval of Unorthodox Location for the Husky 3-R Bolack "D" Well.

The undersigned states that it waives any objection that it may have to this unorthodox location and voluntarily consents to the location of the Husky 3-R Bolack "D" Well.

It is understood that the surface location for the subject well will be 1950 feet from the East line and 1550 feet from the North line of Section 21, Township 27 North, Range 11 West, N.M.P.M.

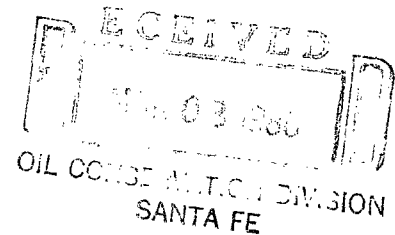
Dated this 25<sup>th</sup> day of February, 1980.

GULF OIL Corporation  
Offset Operator

By: D.T. Berlin D. T. Berlin  
Title: Manager-Engineering  
Address: P. O. Box 1150  
Midland, Texas 79702

WAIVER OF OBJECTION AND CONSENT  
TO THE UNORTHODOX LOCATION OF  
THE HUSKY 3-R BOLACK "D" WELL

New Mexico Oil Conservation Commission  
P.O. Box 2088  
Santa Fe, New Mexico 87501



The undersigned as an operator of a lease offsetting the NE $\frac{1}{4}$  of Section 21, Township 27 North, Range 11 West, N.M.P.M., San Juan County, New Mexico, does hereby acknowledge receipt of the Application for Administrative Approval of Unorthodox Location for the Husky 3-R Bolack "D" Well.

The undersigned states that it waives any objection that it may have to this unorthodox location and voluntarily consents to the location of the Husky 3-R Bolack "D" Well.

It is understood that the surface location for the subject well will be 1950 feet from the East line and 1550 feet from the North line of Section 21, Township 27 North, Range 11 West, N.M.P.M.

Dated this 24 day of February, 1980.

OKLAHOMA OIL COMPANY  
Offset Operator

By: Sam Senger  
Title: Vice-President  
Address: 1130 One Energy Square  
Dallas, TX 75201



AFFIDAVIT OF MAILING

In the matter of the Application  
for Administrative Approval of  
Unorthodox Location for the  
Husky 3-R Bolack "D" Well  
NE¼ of Section 21, Township 27  
North, Range 11 West, N.M.P.M.

STATE OF COLORADO    )  
                              ) ss  
COUNTY OF ARAPAHOE    )

William H. Galac, of lawful age, being first duly sworn  
upon oath deposes and says:


I certify that I mailed a copy of the Application for  
Unorthodox Location of the Husky 3-R Bolack "D" Well by  
certified mail to all operators of leases offsetting the  
dedicated acreage for this well, the Supervisor of the  
District III office of the New Mexico Oil Conservation  
Division, the U.S. Geological Survey and the Project Manager  
of the Navajo Indian Irrigation Project on this 28<sup>th</sup> day  
of February, 1980.

William H. Galac  
William H. Galac

Subscribed and sworn to before me this 28<sup>th</sup> day of  
February, 1980.

My Commission Expires Nov. 30, 1983

Mary P. Tilton  
Notary Public for the State of  
Colorado



## OIL CONSERVATION DIVISION

P. O. BOX 2088

STATE OF NEW MEXICO

SANTA FE, NEW MEXICO 87501

Form C-107  
Revised 10-1-78

All distances must be from the outer boundaries of the Section.

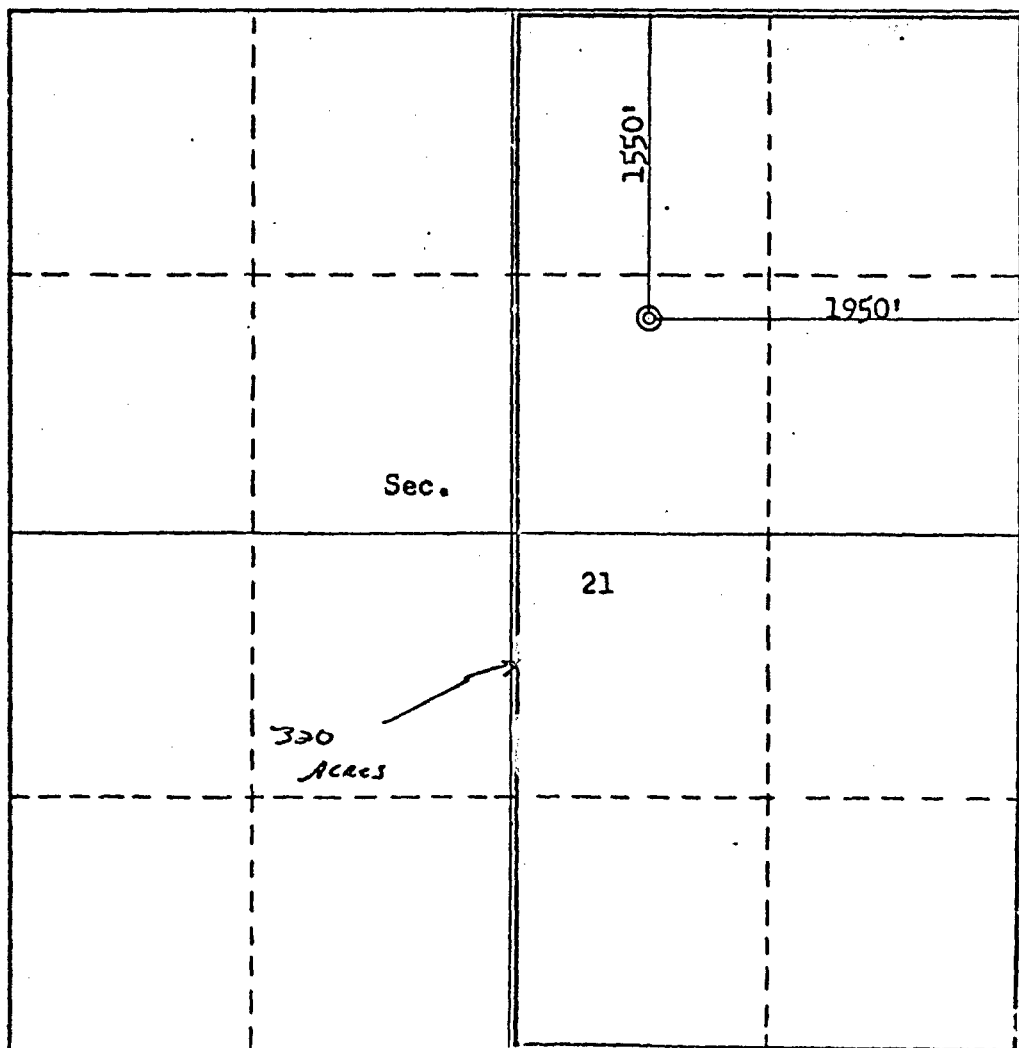
Operator <b>HUSKY OIL, LIMITED</b>			Lease <b>BOLACK "D"</b>		Well No. <b>3-R</b>
Unit Letter <b>G</b>	Section <b>21</b>	Township <b>27N</b>	Range <b>11W</b>	County <b>San Juan</b>	
Actual Footage Location of Well: <b>1550</b> feet from the <b>North</b> line and <b>1950</b> feet from the <b>East</b> line					
Ground Level Elev. <b>6317</b>	Producing Formation <b>Dakota</b>		Pool <b>Basin Dakota</b>		Dedicated Acreage: <b>320</b> Acres

1. Outline the acreage dedicated to the subject well by colored pencil or hachure marks on the plat below.
2. If more than one lease is dedicated to the well, outline each and identify the ownership thereof (both as to working interest and royalty).
3. If more than one lease of different ownership is dedicated to the well, have the interests of all owners been consolidated by communitization, unitization, force-pooling, etc?

☐ Yes ☒ No If answer is "yes," type of consolidation **320 Acre Proration Unit**

If answer is "no," list the owners and tract descriptions which have actually been consolidated. (Use reverse side of this form if necessary.) **Not Applicable**

No allowable will be assigned to the well until all interests have been consolidated (by communitization, unitization, forced-pooling, or otherwise) or until a non-standard unit, eliminating such interests, has been approved by the Commission.



## CERTIFICATION

I hereby certify that the information contained herein is true and complete to the best of my knowledge and belief.

**Harold D. Gentry**  
Name

**Drilling Engineer**  
Position

**Husky Oil Company**  
Company

**2/12/80**  
Date

I hereby certify that the well location shown on this plat was plotted from field notes of actual surveys made by me or under my supervision, and that the same is true and correct to the best of my knowledge and belief.

Date Surveyed

**February 7, 1980**Registered Professional Engineer  
and/or Land Surveyor**Fred B. Kerry Jr.**  
Certificate No. **12345****2050**