

El Paso EXPLORATION
COMPANY

RECEIVED
MAY 05 1980
OIL CONSERVATION DIVISION
SANTA FE
P. O. BOX 289
SANTA FE, NEW MEXICO 87401
PHONE 505-325-2841

April 21, 1980

NSL -1192
Rule 3 R 1670
5-25-80

Mr. Joe Ramey
New Mexico Oil Conservation Division
Post Office Box 2088
Santa Fe, New Mexico 87501

Dear Mr. Ramey:

This is a request for administrative approval for an unorthodox gas well location in the Basin Dakota pool.

It is intended to locate the El Paso Natural Gas Company's De Na Haz Za #2 at 650' from the North line and 610' from the West line of Section 18, T-26-N, R-8-W, San Juan County, New Mexico.

A large wash and an existing pipeline in this quarter section necessitate moving from an orthodox location to this unorthodox location.

All operators of proration units offsetting the proposed unorthodox location have been notified of this application by certified mail.

Plats showing the proposed well location and the terrain of Section 18, along with an ownership plat, are attached.


Yours truly,

Don Read

D. R. Read

GDM:pb

El Paso EXPLORATION
COMPANY



April 21, 1980

REVISED
5-1-80

Supron Energy Corporation
Benson-Montin-Greer Drilling Corporation ←
Beta Development

Gentlemen:

El Paso Natural Gas Company has requested approval for an unorthodox location in the Basin Dakota pool.

This well is the proposed De Na Haz Za #2 to be located 650' from the North line and 610' from the West line of Section 18, T-26-N, R-8-W, San Juan County, New Mexico.

A large wash and an existing pipeline in this quarter section necessitate moving from an orthodox location to this unorthodox location.

In compliance with New Mexico Oil Conservation Division rules, we are notifying you, as operators of an offsetting proration unit, of our application for administrative approval for this unorthodox gas well location.

Enclosed are three copies of this letter. If there is no objection to this location, please sign and return one copy to the New Mexico Oil Conservation Division, Post Office Box 2088, Santa Fe, New Mexico 87501; one copy to El Paso Natural Gas Company at the above address; and keep one copy for your files.

A plat showing the proposed well location and offsetting Dakota lease ownership is attached.

Yours truly,

D. R. Read

GDM:pb

encs.

EL PASO NATURAL GAS COMPANY

Well Name De-Na-Haz-Za #2

Footage---- 650' FNL, 610' FWL,

BASIN DAKOTA

APPLICATION FOR UNORTHODOX LOCATION

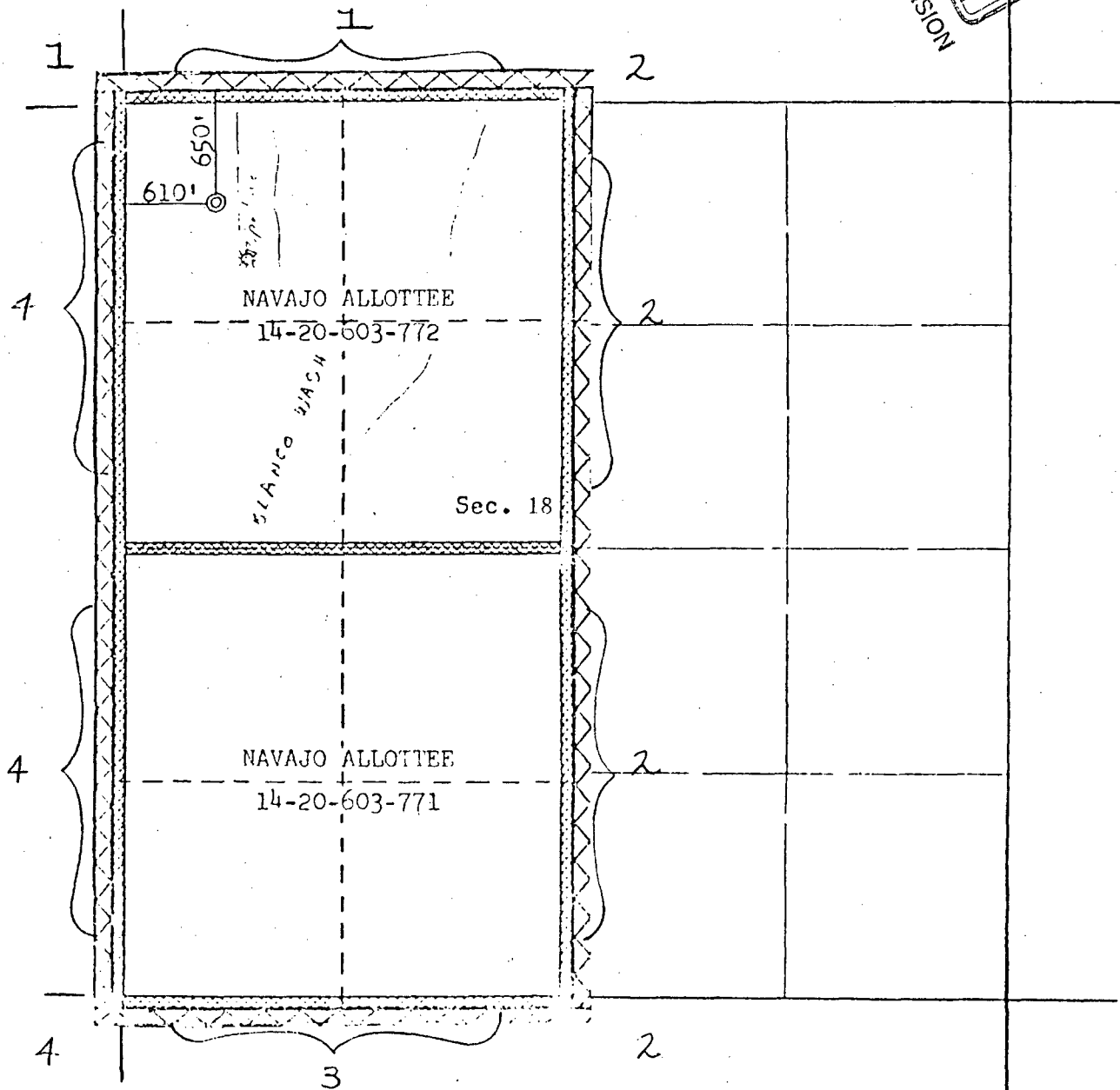
County San Juan

State New Mexico

Section 18 Township

Range 8 W

RECEIVED
MAY 05 1980
OIL CONSERVATION
SANTA FE DIVISION



REMARKS:

- (1) El Paso Natural Gas Company
- (2) Supron Energy Corporation
- (3) Benson-Montin-Greer Drilling Corporation
- (4) Beta Development Company

REVISED
5-1-80

All distances must be from the outer boundaries of the Section

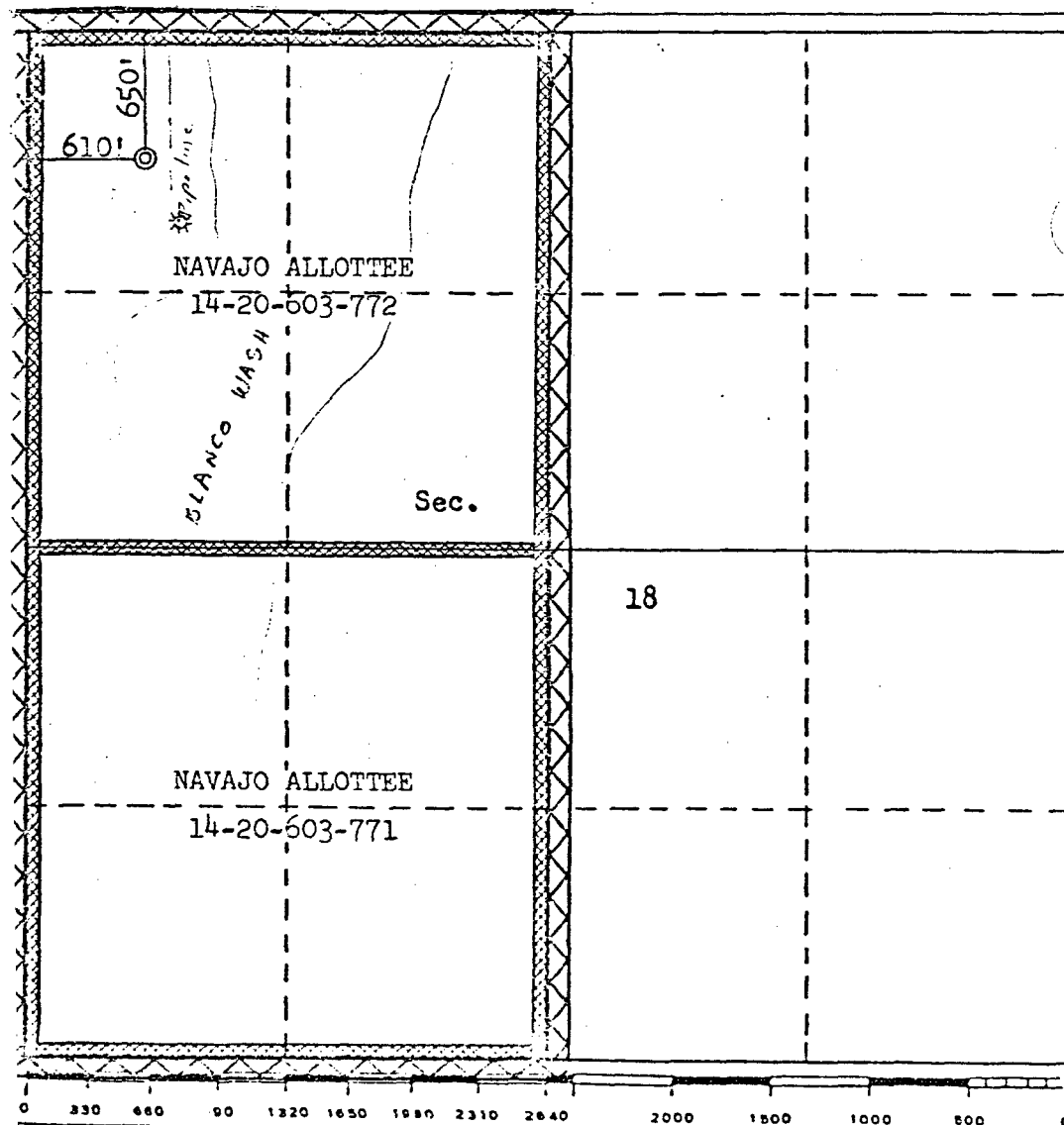
Operator EL PASO NATURAL GAS COMPANY			Lease DE-NA-HAZ-ZA (14-20-603-772)		Well No.
Unit Letter D	Section 18	Township 26N	Range 8W	County San Juan	
Actual Footage Location of Well: 650 feet from the North line and 610 feet from the West line					
Ground Level Elev. 6168	Producing Formation Dakota		Pool Basin Dakota		Dedicated Acreage: 320.39 Acres

1. Outline the acreage dedicated to the subject well by colored pencil or hachure marks on the plat below.
2. If more than one lease is dedicated to the well, outline each and identify the ownership thereof (both as to working interest and royalty).
3. If more than one lease of different ownership is dedicated to the well, have the interests of all owners been consolidated by communitization, unitization, force-pooling, etc?

☒ Yes ☐ No If answer is "yes," type of consolidation Communitization

If answer is "no," list the owners and tract descriptions which have actually been consolidated. (Use reverse side of this form if necessary.)

No allowable will be assigned to the well until all interests have been consolidated (by communitization, unitization, forced-pooling, or otherwise) or until a non-standard unit, eliminating such interests, has been approved by the Commission.



CERTIFICATION

I hereby certify that the information contained herein is true and complete to the best of my knowledge and belief.

Name

Drilling Clerk

Position

El Paso Natural Gas Co.
Company

April 22, 1980

Date

I hereby certify that the well location shown on this plat was plotted from field notes of actual surveys made by me or under my supervision, and that the same is true and correct to the best of my knowledge and belief.

Date Surveyed

February 12, 1980


Registered Professional Engineer
and/or Land Surveyor

Fred B. Kerr Jr.

Certificate No.

3950

El Paso EXPLORATION
COMPANY



P. O. BOX 289
FARMINGTON, NEW MEXICO 87401
PHONE: 505-325-2841

April 21, 1980

Supron Energy Corporation
Edith Brown
Beta Development

Gentlemen:

El Paso Natural Gas Company has requested approval for an unorthodox location in the Basin Dakota pool.

This well is the proposed De Na Haz Za #2 to be located 650' from the North line and 610' from the West line of Section 18, T-26-N, R-8-W, San Juan County, New Mexico.

A large wash and an existing pipeline in this quarter section necessitate moving from an orthodox location to this unorthodox location.

In compliance with New Mexico Oil Conservation Division rules, we are notifying you, as operators of an offsetting proration unit, of our application for administrative approval for this unorthodox gas well location.

Enclosed are three copies of this letter. If there is no objection to this location, please sign and return one copy to the New Mexico Oil Conservation Division, Post Office Box 2088, Santa Fe, New Mexico 87501; one copy to El Paso Natural Gas Company at the above address; and keep one copy for your files.

A plat showing the proposed well location and offsetting Dakota lease ownership is attached.

Yours truly,

A handwritten signature in cursive script that reads "Don R. Read".

D. R. Read

GDM:pb


encs.

SUPRON ENERGY CORPORATION

A handwritten signature in cursive script that reads "Haskell Fleetwood".

Haskell Fleetwood, Vice President

May 5, 1980



OIL CONSERVATION
SANTA FE

El Paso EXPLORATION
COMPANY

P.O. BOX 289
FARMINGTON, NEW MEXICO 87401
PHONE: 505-325-2841

April 21, 1980

Merrion, Bayless, and Riggs
Cotton Petroleum

Gentlemen:

El Paso Natural Gas Company has requested approval for an unorthodox location in the Basin Dakota pool.

This well is the proposed De Na Haz Za #2 to be located 650' from the North line and 610' from the West line of Section 18, T-26-N, R-8-W, San Juan County, New Mexico.

A large wash and an existing pipeline in this quarter section necessitate moving from an orthodox location to this unorthodox location.

In compliance with New Mexico Oil Conservation Division rules, we are notifying you, as operators of an offsetting proration unit, of our application for administrative approval for this unorthodox gas well location.

Enclosed are three copies of this letter. If there is no objection to this location, please sign and return one copy to the New Mexico Oil Conservation Division, Post Office Box 2088, Santa Fe, New Mexico 87501; one copy to El Paso Natural Gas Company at the above address; and keep one copy for your files.

A plat showing the proposed well location and offsetting Dakota lease ownership is attached.

Yours truly,

D. R. Read

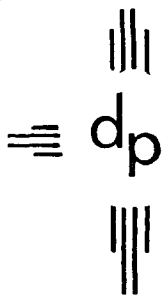
04-28-80

GDM:pb

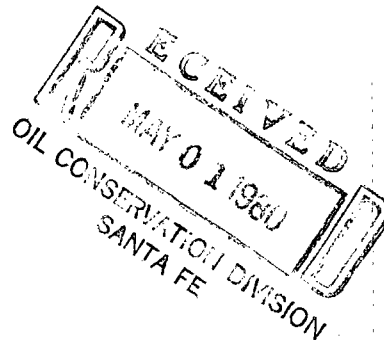
encs.

No objection

ROBERT L. BAYLESS



dugan production corp.



April 29, 1980

Aldrich L. Kuchera
Hixon Development Company
P.O. Box 2810
Farmington, NM 87401

Re: Request for Exception to Standard Location
In Ni Da Pah Well # 1-R
SE/4, Section 4, T-25-N, R-12-W
San Juan County, New Mexico

Dear Mr. Kuchera:

In reference to your letter of April 24, 1980 and the proposed non-standard well location for the above captioned well, please be advised that the proposal is acceptable to Dugan Production Corp.

Sincerely,

Thomas A. Dugan
President


nw

cc: United States Department of the Interior
Geological Survey

✓ Joe D. Ramey, Director
State of New Mexico Oil Conservation Division

OIL CONSERVATION COMMISSION
Albuquerque DISTRICT

OIL CONSERVATION COMMISSION
BOX 2088
SANTA FE, NEW MEXICO



DATE April 29, 1980

RE: Proposed MC _____
Proposed DHC _____
Proposed NSL ✓ _____
Proposed SWD _____
Proposed WFX _____
Proposed PMX _____

Gentlemen:

I have examined the application dated April 24, 1980
for the E.P.M.B. Co. De N. N. 3 #2 D-18-26N-8W
Operator Lease and Well No. Unit, S-T-R

and my recommendations are as follows:

Approve


Yours very truly,

Frank S. Dargatzis

BENSON-MONTIN-GREER DRILLING CORP.

221 PETROLEUM CENTER BUILDING
FARMINGTON, NEW MEXICO 87401
PHONE: 325-8874

May 5, 1980



Department of Energy and Minerals
Oil Conservation Division
P.O. Box 2088
Santa Fe, New Mexico 87501

Gentlemen:

Attached is approval of unorthodox location requested by
El Paso Exploration Company.

Yours very truly,

BENSON-MONTIN-GREER DRILLING CORP.

BY:

A handwritten signature in cursive script, appearing to read "Albert R. Greer".


Albert R. Greer, President

cc: El Paso Exploration Company
P.O. Box 289
Farmington, New Mexico 87401

Attention: Mr. D. R. Read

ARG:ney

El Paso EXPLORATION
COMPANY



April 21, 1980

Supron Energy Corporation
Benson-Montin-Greer Drilling Corporation
Beta Development

Gentlemen:

El Paso Natural Gas Company has requested approval for an unorthodox location in the Basin Dakota pool.

This well is the proposed De Na Haz Za #2 to be located 650' from the North line and 610' from the West line of Section 18, T-26-N, R-8-W, San Juan County, New Mexico.

A large wash and an existing pipeline in this quarter section necessitate moving from an orthodox location to this unorthodox location.

In compliance with New Mexico Oil Conservation Division rules, we are notifying you, as operators of an offsetting proration unit, of our application for administrative approval for this unorthodox gas well location.

Enclosed are three copies of this letter. If there is no objection to this location, please sign and return one copy to the New Mexico Oil Conservation Division, Post Office Box 2088, Santa Fe, New Mexico 87501; one copy to El Paso Natural Gas Company at the above address; and keep one copy for your files.

A plat showing the proposed well location and offsetting Dakota lease ownership is attached.

Yours truly,

Don Read

D. R. Read

GDM:pb

encs.

*5-3-80 Approved - Benson-Montin-Greer
D. R. Read
by [signature]*