

Tenneco Oil

A Tenneco Company

Penthouse
720 South Colorado Blvd.
Denver, Colorado 80222
(303) 758-7130



CERTIFIED MAIL

Return Receipt Requested

April 21, 1980


New Mexico Oil Conservation Division
P.O. Box 2088
Santa Fe, New Mexico 87501

Attention: Joe D. Ramey

New Mexico Oil Conservation Division
1000 Rio Brazos Road
Aztec, New Mexico 87401

Attention: F. T. Chavez

RE: Application for Unorthodox Location
Tenneco Fields 3
Proposed Dakota Well *Basin Dakota Pool*
San Juan County, New Mexico



*NSL-1196
5-19-80
Rule 3 R-1670*

Gentlemen:

Attached in duplicate (to each office) are a well location plat C-102 with a sketch of the surrounding topography and an ownership plat for the above-captioned Dakota gas well.

The Fields 3 proposed site is 1270' FNL, 1270' FEL, Section 28, T32N-R11W, San Juan County, New Mexico. This places the well only 50' from the boundary lines of the quarter section. This was the only feasible site due to topographical conditions as sketched on the C-102.

A copy of this application is being submitted to all offset operators by certified mail with a request that they furnish your Santa Fe office with a waiver of objection.

Pursuant to authority of Rule 104-F, we respectfully request your approval of an exemption to the standard well location requirements.

Very truly yours,

TENNECO OIL COMPANY

J. M. Lacey
J. M. Lacey
Division Production Manager

EMJ:el

Enclosures


W A I V E R

_____ hereby waives objection to Tenneco Oil Company's application for unorthodox location for their Fields 3 as proposed above.

By: _____

Date: _____

MAILING LIST
APPLICATION FOR UNORTHODOX LOCATION
TENNECO - FIELDS 3
SAN JUAN COUNTY, NEW MEXICO



El Paso Natural Gas Company
P.O. Box 1492
El Paso, Texas 79978

Attn: R. H. Nordhausen

Southland Royalty Company
410 17th Street, Suite 1000
Denver, Colorado 80202

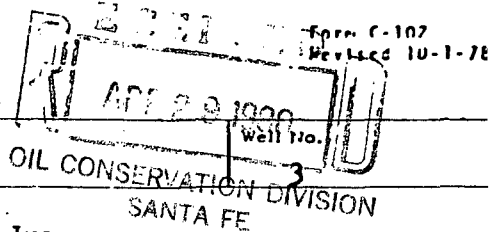
Attn: G. Babcock

New Mexico Oil Conservation Division
1000 Rio Brazos Road
Aztec, New Mexico 87401

Attn: F. T. Chavez

New Mexico Oil Conservation Division
P.O. Box 2088
Santa Fe, New Mexico 87501

Attn: J. D. Ramey



Operator TENNECO OIL		Lease FIELDS	
Unit Letter B	Section 28	Township 32N	Range 11W
County San Juan			

Actual Footage Location of Well:
1270 feet from the **North** line and **1270** feet from the **East** line
 Ground Level Elev. **6339** Producing Formation _____ Pool _____ Dedicated Acreage: _____ Acres

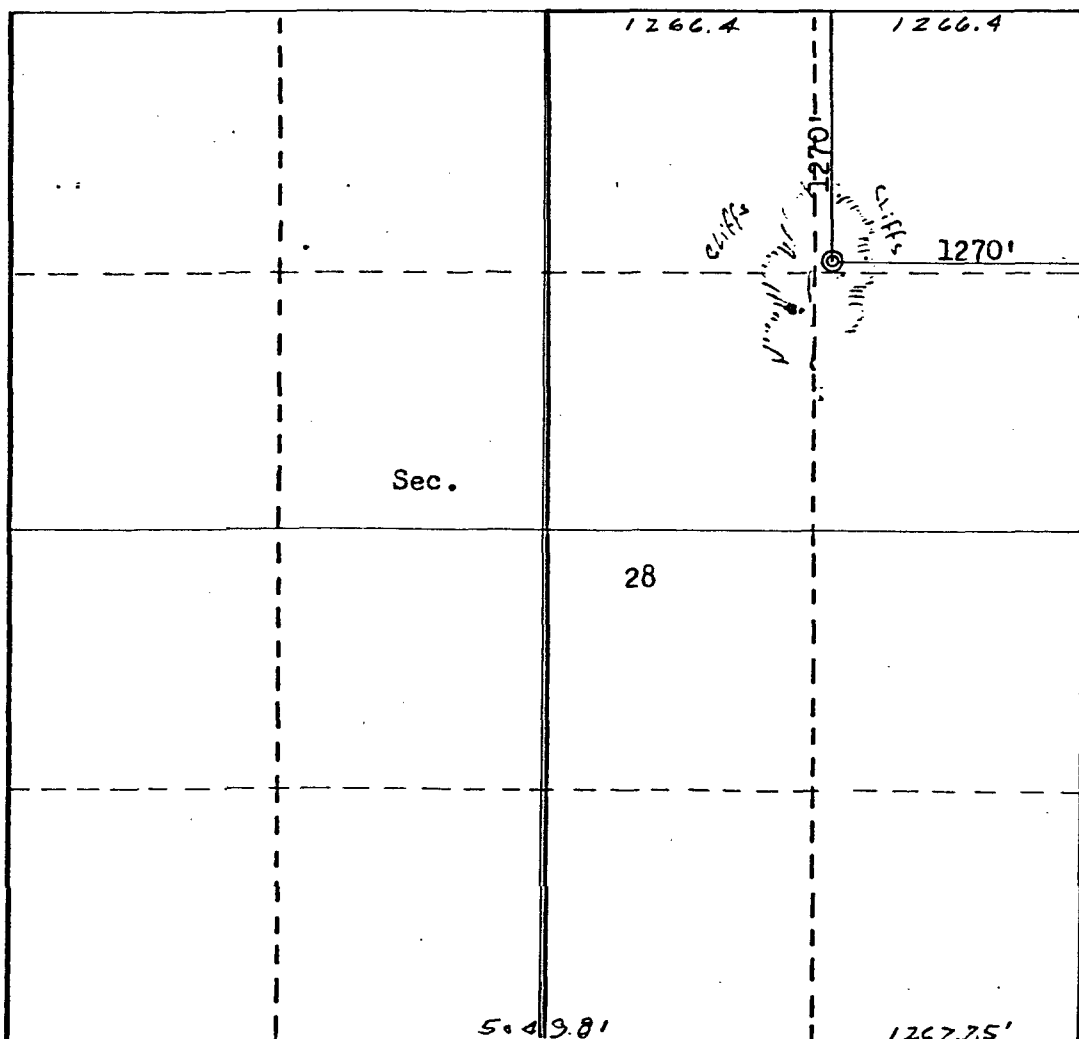
1. Outline the acreage dedicated to the subject well by colored pencil or hachure marks on the plat below.
2. If more than one lease is dedicated to the well, outline each and identify the ownership thereof (both as to working interest and royalty).
3. If more than one lease of different ownership is dedicated to the well, have the interests of all owners been consolidated by communitization, unitization, force-pooling, etc?

☐ Yes ☐ No If answer is "yes," type of consolidation _____

If answer is "no," list the owners and tract descriptions which have actually been consolidated. (Use reverse side of this form if necessary.) _____

No allowable will be assigned to the well until all interests have been consolidated (by communitization, unitization, forced-pooling, or otherwise) or until a non-standard unit, eliminating such interests, has been approved by the Commission.

5065.5'



CERTIFICATION

I hereby certify that the information contained herein is true and complete to the best of my knowledge and belief.

Name _____

Position _____

Company _____

Date _____

I hereby certify that the well location shown on this plat was plotted from field notes of actual surveys made by me or under my supervision, and that the same is true and correct to the best of my knowledge and belief.

Date Surveyed _____


February 6, 1980

Registered Professional Engineer and/or Land Surveyor

Fred B. Kerr, Jr.

Certificate No. _____

3950



OIL CONSERVATION COMMISSION

Albuquerque DISTRICT

OIL CONSERVATION COMMISSION
BOX 2088
SANTA FE, NEW MEXICO

DATE April 25, 1980

RE: Proposed MC _____
Proposed DHC _____
Proposed NSL α _____
Proposed SWD _____
Proposed WFX _____
Proposed PMX _____

Gentlemen:

I have examined the application dated April 25, 1980
for the Sennet Oil Co. Field #3 A-28-32N-11W
Operator Lease and Well No. Unit, S-T-R

and my recommendations are as follows:

Approve

Yours very truly,

Frank S. Chung

OIL CONSERVATION COMMISSION
SANTA FE



ENERGY AND MINERALS DEPARTMENT
OIL CONSERVATION DIVISION

BRUCE KING
GOVERNOR

LARRY KEHOE
SECRETARY

April 30, 1980

POST OFFICE BOX 2088
STATE LAND OFFICE BUILDING
SANTA FE, NEW MEXICO 87501
(505) 827-2434

Tenneco Oil
720 South Colorado Blvd.
Denver, Colorado 80222

Re: Application for Non-Standard
Location: Fields Well No. 3
1270' FNL & WL of Sec. 28, T-32-N,
R-11-W, San Juan County

We may not process the subject application for non-standard location until the required information or plats checked below (is)(are) submitted.

- ☒ A plat must be submitted clearly showing the ownership of the offsetting leases. The ownership of the E/2 of Section 33, T-28-N, R-11-W is not clear. This owner must also be notified of the application.
- ☐ A statement must be submitted that offset owners have been notified of the application by certified mail.
- ☐ A plat must be submitted fully identifying the topography necessitating the non-standard location.
- ☐ Other:

Very truly yours,

R. L. STAMETS
Technical Support Chief

RLS/dr