

Northwest Pipeline Corporation



PRODUCTION & DRILLING
P. O. BOX 90
FARMINGTON, NEW MEXICO 87401
5110.1-74-80

NSL-
Rule 10#F
8-19-80
See Form C-102
for Detail

July 28, 1980

Waivers in
immediate

Mr. Joe Ramey
N.M.O.C.C.
P.O. Box 2088
Santa Fe, New Mexico 87501

hsl-1253

Dear Mr. Ramey:


Northwest Pipeline requests permission to drill a Mesa Verde infill well in an unorthodox location due to topographical reasons. The well is the Blanco #2A, located in the SE/4 of Section 12, T27N, R 9W. A copy of the surveyors plat and a topographical map is attached. All offset operators to this well have been notified of our intent to drill this well. Any waivers or objections from the offset operators will be sent to your office.

Thank you,

Paul C. Thompson

Paul C. Thompson
Drilling Engineer

PCT/djb
Enclosure



All distances must be from the outer boundaries of the Section

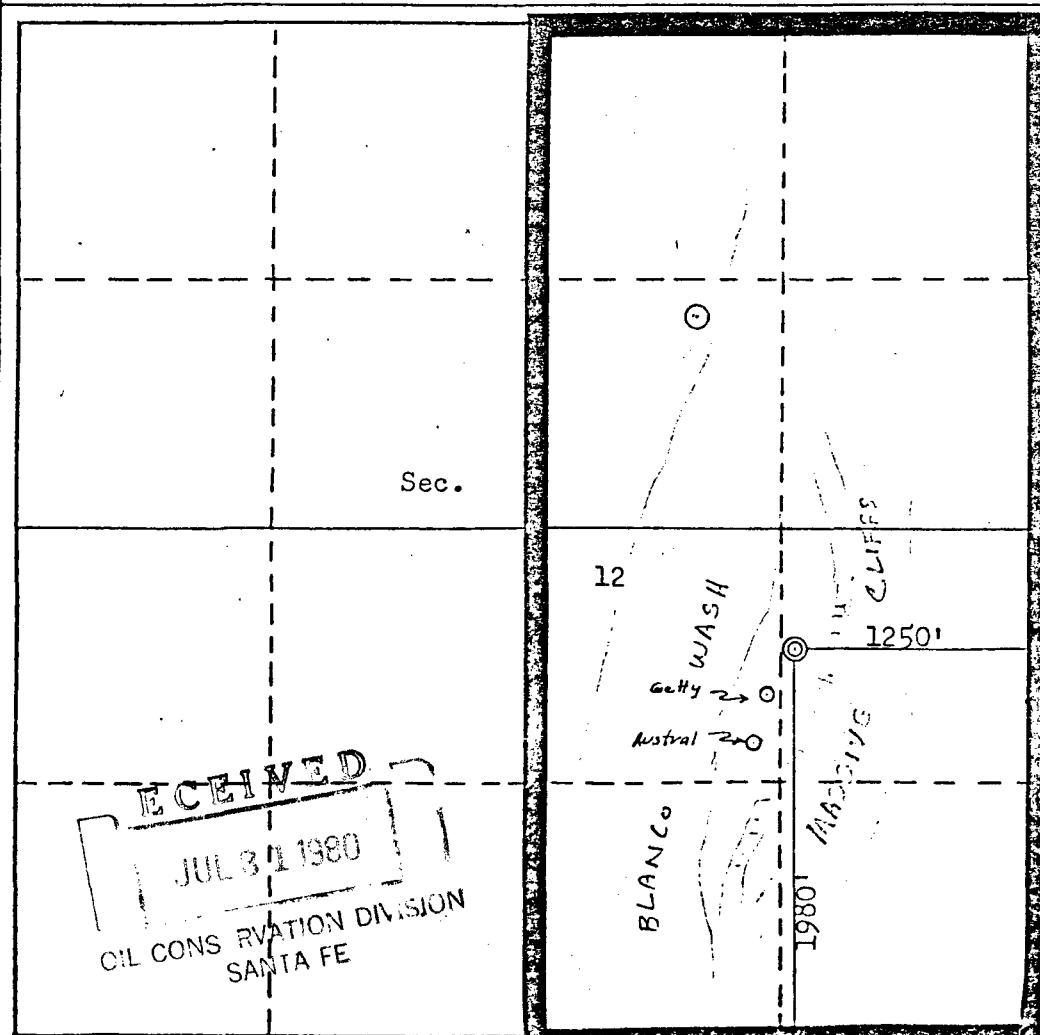
Operator NORTHWEST PIPELINE CORPORATION			Lease BLANCO		Well No. 2-A
Unit Letter I	Section 12	Township 27N	Range 9W	County San Juan	
Actual Footage Location of Well: 1980 feet from the South line and 1250 feet from the East line					
Ground Level Elev. 5934	Producing Formation Mesa Verde		Pool Blanco Mesa Verde		Dedicated Acreage: 320 Acres

1. Outline the acreage dedicated to the subject well by colored pencil or hachure marks on the plat below.
2. If more than one lease is dedicated to the well, outline each and identify the ownership thereof (both as to working interest and royalty).
3. If more than one lease of different ownership is dedicated to the well, have the interests of all owners been consolidated by communitization, unitization, force-pooling, etc?

☐ Yes ☐ No If answer is "yes," type of consolidation _____

If answer is "no," list the owners and tract descriptions which have actually been consolidated. (Use reverse side of this form if necessary.) _____

No allowable will be assigned to the well until all interests have been consolidated (by communitization, unitization, forced-pooling, or otherwise) or until a non-standard unit, eliminating such interests, has been approved by the Commission.



CERTIFICATION

I hereby certify that the information contained herein is true and complete to the best of my knowledge and belief.

Name
Paul C. Thompson

Position
Drilling Engineer

Company
Northwest Pipeline Corp.

Date
6-9-80

I hereby certify that the well location shown on this plat was plotted from field notes of actual surveys made by me or under my supervision, and that the same is true and correct to the best of my knowledge and belief.

Date Surveyed
October 1979

Registered Professional Engineer and/or Land Surveyor
Fred B. Kerr, Jr.

Certificate No.
3950

RECEIVED
JUL 31 1980
OIL CONSERVATION DIVISION
SANTA FE

BLANCO #2A

2

NWP

1

NWP

6

EPNG

EPNG

11

GETTY

12

#2A

NWP

7

EPNG

14

SKELLY

13

GETTY

18

EPNG

Vicinity Map for
NORTHWEST PIPELINE CORP. #2-A BLANCO
1980' FSL 1250' FEL Sec. 12-T27N-R7W
SAN JUAN COUNTY, NEW MEXICO

RECEIVED JUL 29 1980
RECEIVED JUL 29 1980
NORTHWEST PIPELINE CORPORATION

ONE PARK CENTRAL, SUITE 648
DENVER, COLORADO 80202
(303) 623-9303

July 16, 1980

CONSERVATION DIVISION
SANTA FE

El Paso Natural Gas Company
P. O. Box 1492
El Paso, Texas 79978

Re: Blanco #2A Well
NE $\frac{1}{4}$ SE $\frac{1}{4}$ Section 12-T27N-T9W
San Juan County, New Mexico

Gentlemen:

Northwest Pipeline Corporation has proposed the captioned well to be drilled in the NE $\frac{1}{4}$ SE $\frac{1}{4}$ of Section 12 of Township 27 North, Range 9 West. For topographical reasons it was necessary to locate the well in an unorthodox location on the quarter-quarter section line, between the Blanco Wash and closely located cliffs.

Therefore, we respectfully request that you, as owners of offset acreage, waive any objections to our proposed location by signing the waiver at the bottom of this letter and returning one copy to this office for submittal to the Oil Conservation Commission.

Very truly yours,

Kathy Michael

Kathy Michael
Land Records Coordinator

KM:pe

El Paso Natural Gas Company hereby waives any and all objections to the location proposed by Northwest Pipeline for their Blanco #2A Well.

EL PASO NATURAL GAS COMPANY

By:

John A. Chiles

Date:


7-24-80

Title: Regional Land Manager

NORTHWEST PIPELINE CORPORATION

ONE PARK CENTRAL, SUITE 1487
DENVER, COLORADO 80202
(303) 623-9303

July 16, 1980



Getty Oil Company
Three Park Central, Suite 700
Denver, Colorado 80202

PRODUCTION AND DRILLING

Re: Blanco #2A Well
NE $\frac{1}{4}$ SE $\frac{1}{4}$ Section 12-T27N-9W
San Juan County, New Mexico

Gentlemen:

Northwest Pipeline Corporation has proposed the captioned well to be drilled in the NE $\frac{1}{4}$ SE $\frac{1}{4}$ of Section 12 of Township 27 North, Range 9 West. For topographical reasons it was necessary to locate the well in an unorthodox location on the quarter-quarter section line, between the Blanco Wash and closely located cliffs.

Therefore, we respectfully request that you, as owners of offset acreage, waive any objections to our proposed location by signing the waiver at the bottom of this letter and returning one copy to this office for submittal to the Oil Conservation Commission.

Very truly yours,

Kathy Michael

Kathy Michael
Land Records Coordinator

KM:pe

Getty Oil Company hereby waives any and all objections to the location proposed by Northwest Pipeline for their Blanco #2A Well.

GETTY OIL COMPANY

By: *[Signature]*

Date: 7/23/80

Title: DISTRICT Prod. Mgr.

cc: Paul Thompson -FPD

OIL CONSERVATION COMMISSION
Albuquerque DISTRICT

OIL CONSERVATION COMMISSION
BOX 2088
SANTA FE, NEW MEXICO

DATE

RE:

Proposed MC

Proposed DHC

Proposed NSL

Proposed SWD

Proposed WFX

Proposed PMX

Gentlemen:

I have examined the application dated July 28, 1980
for the Northwest Pipeline Corp. Blanca #2A I-12-27N-9W
Operator Lease and Well No. Unit, S-T-R

and my recommendations are as follows:

Approve

RECEIVED
AUG 6 1980
OIL CONSERVATION DIVISION
SANTA FE

Yours very truly,

Frank S. Lang

Northwest Pipeline Corporation



PRODUCTION & DRILLING
P. O. BOX 90
FARMINGTON, NEW MEXICO 87401
5110-170-80

July 25, 1980

Mr. Frank Chavez
NMOCC
1000 Rio Brazos Road
Aztec, NM 87410

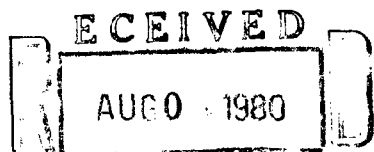
Dear Mr. Chavez,

Northwest Pipeline requests permission to drill a Mesa Verde infill well in an unorthodox location due to topographical reasons. The well is the Blanco #2A, located in the SE/4 of section 12, T27N, R9W. A copy of the surveyors plat and a topographical map is attached. All offset operators to this well have been notified of our intent to drill this well. Any waivers or objections from the offset operators will be sent to your office.

Thank you,

Paul C. Thompson
Drilling Engineer

PCT/tlb
Enclosure



OIL CONSERVATION DIVISION
SANTA FE

File 1154-1253

OIL CONSERVATION COMMISSION
DISTRICT

OIL CONSERVATION COMMISSION
BOX 2088
SANTA FE, NEW MEXICO

DATE 8-7-80

RE: Proposed MC _____
Proposed DHC _____
Proposed NSL x _____
Proposed SWD _____
Proposed WFX _____
Proposed PMX _____

RECEIVED
OIL CONSERVATION COMMISSION
SANTA FE, NEW MEXICO

Gentlemen:

I have examined the application dated July 29, 1980
for the Northwest Pipeline Corp. Blanco #2A I, 12-27-9
Operator Lease and Well No. Unit, S-T-R

and my recommendations are as follows:

Approve

Yours very truly,

Richard H. Simmons



ENERGY AND MINERALS DEPARTMENT
OIL CONSERVATION DIVISION

August 4, 1980

BRUCE KING
GOVERNOR

LARRY KEHOE
SECRETARY

POST OFFICE BOX 2088
STATE LAND OFFICE BUILDING
SANTA FE, NEW MEXICO 87501
(505) 827-2434

Northwest Pipeline Corporation
P. O. Box 90
Farmington, New Mexico 87401

Re: Application for Non-Standard
Location: Blanco Well No. 2A
Sec. 12, T-27-N, R-9-W

We may not process the subject application for non-standard location until the required information or plats checked below (is) (are) submitted.

- ☐ A plat must be submitted clearly showing the ownership of the offsetting leases.
- ☒ A statement must be submitted that offset owners have been notified of the application by certified mail, otherwise no approval may be granted if waivers are not received.
- ☐ A plat must be submitted fully identifying the topography necessitating the non-standard location.
- ☐ Other:

Very truly yours,

R. L. STAMETS
Technical Support Chief

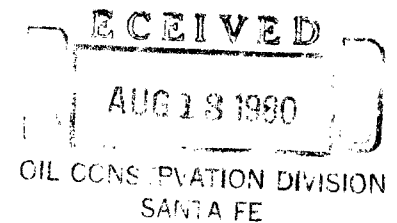
RLS/dr

Northwest Pipeline Corporation



PRODUCTION & DRILLING
P. O. BOX 90
FARMINGTON, NEW MEXICO 87401

5110.1-86-80



August 11, 1980

Mr. R. L. Stamets
New Mexico Oil Conservation
Division
P.O. Box 2088
Santa Fe, New Mexico 87501

Re: Application for Non-Standard Location
Blanco #2A
Sec 12, T27N, R9W, San Juan Co., New Mexico.

Dear Mr. Stamets:

Enclosed are signed waiver forms from both offset operators agreeing to the Non-Standard location for the above captioned well. Thank you for processing this application promptly.

Sincerely,

Paul C. Thompson

Paul C. Thompson
Drilling Engineer

PCT/djb
Enclosure

NORTHWEST PIPELINE CORPORATION

ONE PARK CENTRAL, SUITE 1487
DENVER, COLORADO 80202
(303) 623-9303

July 16, 1980

JUL 30 1980

El Paso Natural Gas Company
P. O. Box 1492
El Paso, Texas 79978

PRODUCTION AND DRILLING

NWP
WELL FILE

Re: Blanco #2A Well
NE $\frac{1}{4}$ SE $\frac{1}{4}$ Section 12-T27N-T9W
San Juan County, New Mexico

Gentlemen:

Northwest Pipeline Corporation has proposed the captioned well to be drilled in the NE $\frac{1}{4}$ SE $\frac{1}{4}$ of Section 12 of Township 27 North, Range 9 West. For topographical reasons it was necessary to locate the well in an unorthodox location on the quarter-quarter section line, between the Blanco Wash and closely located cliffs.

Therefore, we respectfully request that you, as owners of offset acreage, waive any objections to our proposed location by signing the waiver at the bottom of this letter and returning one copy to this office for submittal to the Oil Conservation Commission.

Very truly yours,

Kathy Michael

Kathy Michael
Land Records Coordinator

KM:pe

El Paso Natural Gas Company hereby waives any and all objections to the location proposed by Northwest Pipeline for their Blanco #2A Well.

EL PASO NATURAL GAS COMPANY


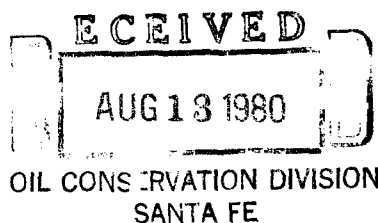
By:

John A. Allen

Date:

7-24-80

Title: Regional Land Manager



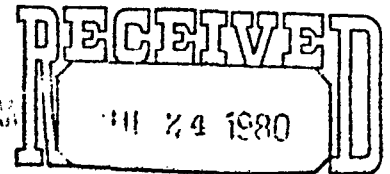
Pd
AB
FHW

NORTHWEST PIPELINE CORPORATION

ONE PARK CENTRAL, SUITE 1487
DENVER, COLORADO 80202
(303) 623-9303

July 16, 1980

NORTHWEST PIPELINE CORPORATION



JUL 30 1980

NORTHWEST EXPLORATION COMPANY
DENVER, COLORADO

Getty Oil Company
Three Park Central, Suite 700
Denver, Colorado 80202

PRODUCTION AND DRILLING

Re: Blanco #2A Well
NE $\frac{1}{4}$ SE $\frac{1}{4}$ Section 12-T27N-9W
San Juan County, New Mexico

NWP
WELL FILE

Gentlemen:

Northwest Pipeline Corporation has proposed the captioned well to be drilled in the NE $\frac{1}{4}$ SE $\frac{1}{4}$ of Section 12 of Township 27 North, Range 9 West. For topographical reasons it was necessary to locate the well in an unorthodox location on the quarter-quarter section line, between the Blanco Wash and closely located cliffs.

Therefore, we respectfully request that you, as owners of offset acreage, waive any objections to our proposed location by signing the waiver at the bottom of this letter and returning one copy to this office for submittal to the Oil Conservation Commission.

Very truly yours,

Kathy Michael

Kathy Michael
Land Records Coordinator

KM:pe

Getty Oil Company hereby waives any and all objections to the location proposed by Northwest Pipeline for their Blanco #2A Well.

GETTY OIL COMPANY

By: *[Signature]*

Date: 7/23/80

Title: DISTRICT Rep. MGR.

RECEIVED

AUG 13 1980

OIL CONSERVATION DIVISION
SANTA FE

cc: Paul Thompson -FPD