

NSL - 1258

dp

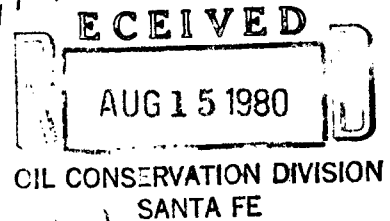
# dugan production corp.

August 12, 1980

Joe D. Ramey  
Division Director  
New Mexico Oil Conservation Division  
Box 2088  
Santa Fe, NM 87501

Re: Application for Administrative  
Approval of Unorthodox Location for  
the Bengal B #3R Well

NSL-1258  
Rule 104 F  
S. Gallegos Fruitland  
Operator & detail page 3  
9-4-80



General  
Denome  
J.P. McHugh

Dear Mr. Ramey:

Enclosed please find three copies of the Application for Administrative Approval of the Unorthodox Location for the Bengal B #3R Well which application includes a plat showing the ownership of all leases offsetting this spacing unit for which the unorthodox location is sought, and all wells completed thereon, and a plat showing the existent topographical conditions of the well location. Also enclosed are copies of the dedicated acreage plat.

Copies of this Application are being submitted to all offset operators by certified mail with a request that they furnish your office with a waiver of objection.

Please advise if you need further information.

Sincerely,

A handwritten signature in cursive script that reads "Sherman E. Dugan".

Sherman E. Dugan  
Agent for Applicant

pb

Enclosures

Joe D. Ramey  
Page 2  
August 12, 1980

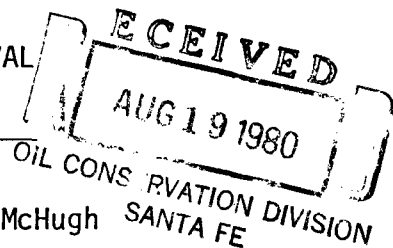
xc: Jerome P. McHugh  
Suite 1225  
650 South Cherry St.  
Denver, CO 80222

Merrion and Bayless  
Box 1541  
Farmington, NM 87401

James Sims  
U.S. Geological Survey  
Box 959  
Farmington, NM 87401

Frank Chavez  
New Mexico Oil Conservation Division  
1000 Rio Brazos Rd.  
Aztec, NM 87410

APPLICATION FOR ADMINISTRATIVE APPROVAL  
OF UNORTHODOX LOCATION



Applicant:

Jerome P. McHugh  
Box 208  
Farmington, NM 87401

Name of Well:

Bengal B #3R

Land Dedicated to the Well:

Township 26 North, Range 12 West, NMPM  
Section 2: NE/4

Proposed Unorthodox Location:

Township 26 North, Range 12 West, NMPM  
Section 2: 1150' FNL - 190' FEL  
Unit Letter: A  
San Juan County, NM

Reason for Unorthodox Location:

Interference with cultivation and  
sprinkler systems of Navajo Indian  
Irrigation Project

Offsetting Leases and Operators  
and Well Completions:

See Exhibit "A" hereto and incorporated  
herein by reference

Existent Topographical Conditions:

See Exhibit "B" hereto and incorporated  
herein by reference

New Mexico Oil Conservation Division  
Rule Authorizing Application:

Rule 104 F

By:

Sherman E. Dugan  
Agent for Applicant

WAIVER:

Merrion & Bayless hereby acknowledges receipt of the Application for  
Administrative Approval of Unorthodox Location filed by Jerome P. McHugh  
herein and hereby waives objection to Jerome P. McHugh's Application for  
Administrative Approval of Unorthodox Location for their Bengal B #3R Well.

By:

Date:

8-15-80

NEW MEXICO OIL CONSERVATION COMMISSION  
WELL LOCATION AND ACREAGE DEDICATION PLAT

Form C-102  
Supersedes C-128  
Effective 1-1-65

All distances must be from the outer boundaries of the Section.

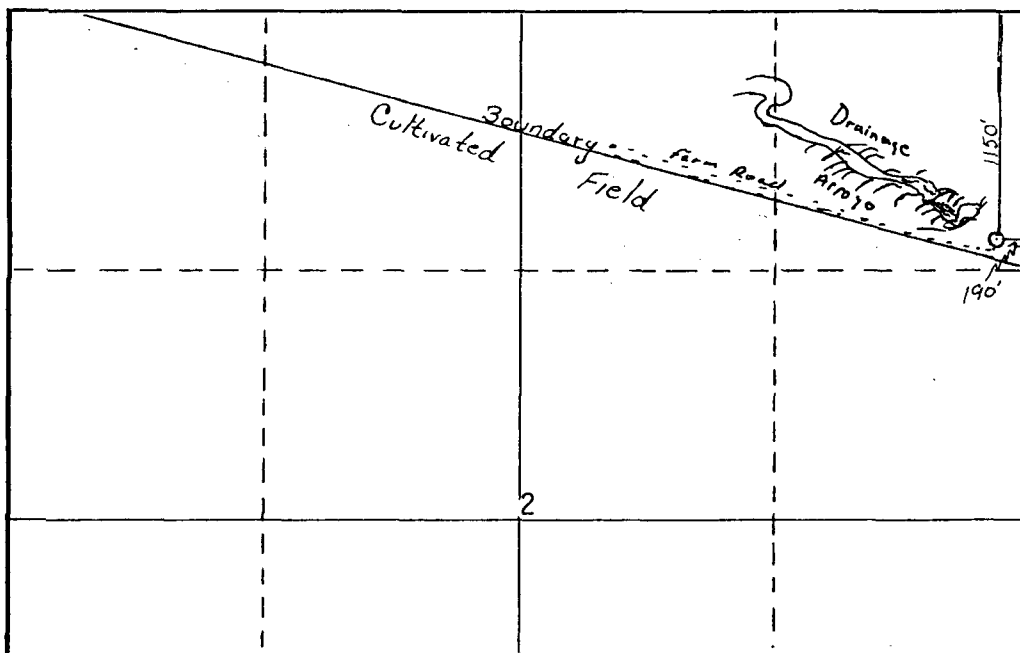
Operator Jerome P. McHugh			Lease Bengal		Well No. B #3R
Unit Letter A	Section 2	Township 26 North	Range 12 West	County San Juan	
Actual Footage Location of Well: 1150 feet from the North line and 190 feet from the East line					
Ground Level Elev. 5962'	Producing Formation Fruitland		Pool South Gallegos - Fruitland	Dedicated Acreage: 160 Acres	

1. Outline the acreage dedicated to the subject well by colored pencil or hachure marks on the plat below.
2. If more than one lease is dedicated to the well, outline each and identify the ownership thereof (both as to working interest and royalty).
3. If more than one lease of different ownership is dedicated to the well, have the interests of all owners been consolidated by communitization, unitization, force-pooling, etc?

☐ Yes ☐ No If answer is "yes," type of consolidation \_\_\_\_\_

If answer is "no," list the owners and tract descriptions which have actually been consolidated. (Use reverse side of this form if necessary.) \_\_\_\_\_

No allowable will be assigned to the well until all interests have been consolidated (by communitization, unitization, forced-pooling, or otherwise) or until a non-standard unit, eliminating such interests, has been approved by the Commission.



APPLICATION FOR ADMINISTRATIVE APPROVAL  
OF UNORTHODOX LOCATION

Jerome P. McHugh  
Bengal B #3R  
San Juan County, New Mexico

CERTIFICATION

I hereby certify that the information contained herein is true and complete to the best of my knowledge and belief.

Name  
Sherman E. Dugan  
Position  
Agent for Applicant  
Company  
Jerome P. McHugh  
Date  
8-12-80

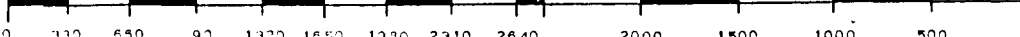
I hereby certify that the well location shown on this plat was plotted from field notes of actual surveys made by me or under my supervision, and that the same is true and correct to the best of my knowledge and belief.

Date Surveyed  
8-11-80

Registered Professional Engineer  
and/or Land Surveyor

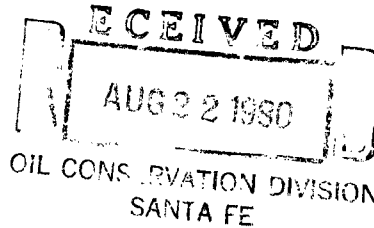
*Thomas H. Dugan*  
Certificate No.

23731



OIL CONSERVATION COMMISSION  
DISTRICT

OIL CONSERVATION COMMISSION  
BOX 2088  
SANTA FE, NEW MEXICO



DATE 8/18/80

RE: Proposed MC \_\_\_\_\_  
Proposed DHC \_\_\_\_\_  
Proposed NSL X \_\_\_\_\_  
Proposed SWD \_\_\_\_\_  
Proposed WFX \_\_\_\_\_  
Proposed PMX \_\_\_\_\_

Gentlemen:

I have examined the application dated August 14, 1980  
for the Jerome P. McHugh Bengal B#3R A-2-26N-12W  
Operator Lease and Well No. Unit, S-T-R

and my recommendations are as follows:

Approve  
\_\_\_\_\_  
\_\_\_\_\_  
\_\_\_\_\_  
\_\_\_\_\_  
\_\_\_\_\_

Yours very truly,

Richard H. Linneman

R12W

T  
26  
N

34	35 Merrion Bayless De on Pak #2	36 J.P. McHugh Nassau #7	Merrion + Bayless De on Pak #1
3	2 McHugh Bayless De on Pak #2	1 J.P. McHugh Bengal #2 Bengal J.P. McHugh Bengal	J.P. McHugh Bengal #3 J.P. McHugh Bengal
10	11	12	

Existing Wells ●  
Plugged and Abandoned ●

Proposed Location ●

USA NM 16470      Jerome P. McHugh  
Township 26 North, Range 12 West, NMPM  
Section 1: W/2  
San Juan County, New Mexico

USA NM 16471      Jerome P. McHugh  
Township 26 North, Range 12 West, NMPM  
Section 2: Lots 3, 4, S/2 NW/4,  
S/2  
San Juan County, New Mexico

Merrion & Bayless  
Township 27 North, Range 12 West, NMPM  
Section 35: SE/4  
San Juan County, New Mexico

Unleased Federal Acreage  
Township 27 North, Range 12 West, NMPM  
Section 35: SW/4  
San Juan County, New Mexico

USA NM 12030      Jerome P. McHugh  
Township 27 North, Range 12 West, NMPM  
Section 36: SW/4  
San Juan County, New Mexico

APPLICATION FOR ADMINISTRATIVE APPROVAL  
OF UNORTHODOX LOCATION

Jerome P. McHugh  
Bengal B #3R  
San Juan County, New Mexico