

dugan production corp.

August 27, 1980

Joe D. Ramey  
Division Director  
New Mexico Oil Conservation Division  
Box 2088  
Santa Fe, New Mexico 87501

Re: Application for Administrative Approval  
of Unorthodox Location for Pioneer  
Production's Farmington B #1E Well

Dear Mr. Ramey:

Enclosed please find three copies of the Application for Administrative Approval of the Unorthodox Location for the Farmington B #1E Well which application includes a plat showing the ownership of all leases offsetting this spacing unit for which the unorthodox location is sought, and all wells completed thereon, and a plat showing the light industrial zone of the well location, and a dedicated acreage plat. The proposed well is located in a light industrial zone within the city limits of Farmington, New Mexico. Standard locations are unavailable because of man made structures in the area.

Copies of this Application are being submitted to all of the operators by Certified mail with a request that they furnish your office with a Waiver of Objection.

Please advise if you need further information.

Sincerely,

DUGAN PRODUCTION CORPORATION

*Sherman E. Dugan*

Sherman E. Dugan  
Agent for Applicant

SED/de

Enclosures



1260  
NSL - Dakota  
Basin Rule 3 2-1670  
see paper clipped  
page  
due Sept 18, 1980

Joe D. Ramey  
Page 2  
August 27, 1980

XC: Pioneer Production Corp.  
Box 151  
Amarillo, Tx. 79105

Tenneco  
Penthouse  
720 South Colorado Blvd.  
Denver, Co. 80222


Amoco Production Corp.  
501 Airport Drive  
Farmington, New Mexico 87401

James Sims  
U. S. Geological Survey  
Box 959  
Farmington, New Mexico 87401

Frank Chavez  
New Mexico Oil Conservation Division  
1000 Rio Brazos Rd.  
Aztec, New Mexico 87410

OIL CONSERVATION COMMISSION  
DISTRICT

OIL CONSERVATION COMMISSION  
BOX 2088  
SANTA FE, NEW MEXICO



DATE 9-8-80

RE: Proposed MC \_\_\_\_\_  
Proposed DHC \_\_\_\_\_  
Proposed NSL X \_\_\_\_\_  
Proposed SWD \_\_\_\_\_  
Proposed WFX \_\_\_\_\_  
Proposed PMX \_\_\_\_\_

Gentlemen:

I have examined the application dated August 28, 1980  
for the Pioneer Production Farmington B #1E O - 15-29N-13W  
Operator Lease and Well No. Unit, S-T-R

and my recommendations are as follows:

Approve  
\_\_\_\_\_  
\_\_\_\_\_  
\_\_\_\_\_  
\_\_\_\_\_  
\_\_\_\_\_

Yours very truly,

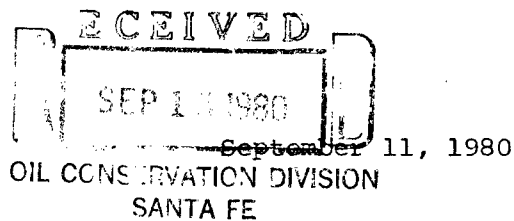
Richard H. Linn

# Tenneco Oil Exploration and Production

A Tenneco Company

Rocky Mountain Division

Penthouse  
720 South Colorado Blvd  
Denver, Colorado 80222  
(303) 758-7130



Dugan Production Corp.  
709 Bloomfield Road  
P.O. Box 208  
Farmington, New Mexico 87401

Attention: Sherman E. Dugan

Re: Application for Adm. Approval  
of Unorthodox Locations for  
Farmington B #1E Well in  
San Juan County, NM

Gentlemen:

Tenneco Oil Company has no objection to the drilling of this well on the captioned unorthodox location.

Very truly yours,

TENNECO OIL COMPANY  
Original signed by  
**J. M. LACEY**

J. M. Lacey  
Division Production Manager

JML:RJG:sh

Attachment

cc: Joe D. Ramey, Division Director  
New Mexico Oil Conservation Division  
P.O. Box 2088  
Santa Fe, New Mexico 87501

APPLICATION FOR ADMINISTRATIVE APPROVAL  
OF UNORTHODOX LOCATION

RECEIVED  
SEP 11 1980  
OIL CONSERVATION DIVISION  
SANTA FE

Applicant:

Pioneer Production Corporation  
Box 208  
Farmington, New Mexico 87401

Name of Well:

Farmington B #1E

Land Dedicated to the Well:

Township 29 North, Range 13 West, NMPM  
Section 15: SE/4

Proposed Unorthodox Location:

Township 29 North, Range 13 West, NMPM  
Section 15: 655' FSL & 1025' FEL  
Unit Letter: 0  
San Juan County, New Mexico

Reason for Unorthodox Location:

Located within light industrial zone in Farmington, New Mexico city limits, no standard location available because of man made structures in the area.

Offsetting Leases and Operators  
and Well Completions:

See Exhibit "A" hereto and incorporated herein by reference

Existent Topographical Conditions:

See Exhibit "B" hereto and incorporated herein by reference

New Mexico Oil Conservation  
Division Rule Authorizing  
Application:

Rule 104F

By: Sherman E. Dugan  
Sherman E. Dugan  
Agent for Applicant

Waiver:

**JENNECO OIL COMPANY**

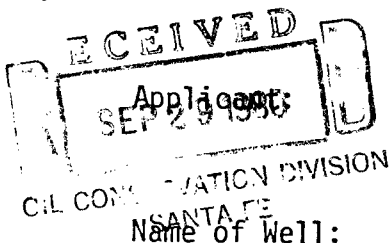
\_\_\_\_\_ hereby acknowledges receipt of the Application for Administrative Approval of Unorthodox Location filed by Pioneer Production Corporation herein and hereby waives objection to Pioneer Production Corporation Application for Administrative Approval of Unorthodox Location for their Farmington B #1E Well.

Original \_\_\_\_\_  
By: J. M. LACEY

Date: 9/12/80

File 154-1260  
APPLICATION FOR ADMINISTRATIVE APPROVAL

OF UNORTHODOX LOCATION



Land Dedicated to the Well:

Proposed Unorthodox Location:

Reason for Unorthodox Location:

Offsetting Leases and Operators  
and Well Completions:

Existent Topographical Conditions:

New Mexico Oil Conservation  
Division Rule Authorizing  
Application:

Pioneer Production Corporation  
Box 208  
Farmington, New Mexico 87401

Farmington B #1E

Township 29 North, Range 13 West, NMPM  
Section 15: SE/4

Township 29 North, Range 13 West, NMPM  
Section 15: 655' FSL & 1025' FEL  
Unit Letter: 0  
San Juan County, New Mexico

Located within light industrial zone in  
Farmington, New Mexico city limits, no  
standard location available because of  
man made structures in the area.

See Exhibit "A" hereto and incorporated  
herein by reference

See Exhibit "B" hereto and incorporated  
herein by reference

Rule 104F

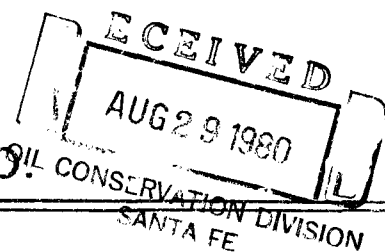
By: Sherman E. Dugan  
Sherman E. Dugan  
Agent for Applicant

Waiver:

Amoco Production Co hereby acknowledges receipt of the Application  
for Administrative Approval of Unorthodox Location filed by Pioneer Production  
Corporation herein and hereby waives objection to Pioneer Production Corporation  
Application for Administrative Approval of Unorthodox Location for their  
Farmington B #1E Well.

By: William C. Keri

Date: 8-25-80



dugan production corp.

August 27, 1980

Re: Application for Administrative Approval of  
Non-Standard Location for Pioneer Production's  
Farmington B #1E Well in San Juan County, NM

Enclosed are copies of the instruments filed with the New Mexico Oil  
Conservation Division regarding the Application for Administrative  
Approval of the Unorthodox Location for the Farmington B #1E Well  
located in San Juan County, New Mexico.

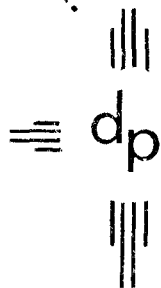
Sincerely,

DUGAN PRODUCTION CORPORATION

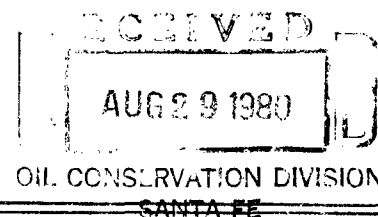
Sherman E. Dugan  
Agent for Applicant

SED/de

Enclosures



dugan production corp.



August 27, 1980

Re: Application for Administrative Approval of  
Unorthodox Location for Pioneer Production's  
Farmington B #1E Well in San Juan County, NM

Enclosed are copies of the instruments filed with the New Mexico Oil Conservation Division regarding Application for Administrative Approval of the Unorthodox Location for the Farmington B #1E Well located in the SW/4 SE/4 Sec 15 T29N R13W, San Juan County, New Mexico.

In addition, we are enclosing three copies of the Application with a Waiver of Objection. If you do not have any objection to this unorthodox location, please sign all three copies of this Waiver. Please send one executed copy to Joe D. Ramey, Division Director, New Mexico Oil Conservation Division, P. O. Box 2088, Santa Fe, New Mexico 87501 and return one to our office. The remaining copy is for your records.

Thank you in advance for your assistance and cooperation in this matter.

Sincerely,

DUGAN PRODUCTION CORPORATION

Sherman E. Dugan  
Agent for Applicant

SED/de

Enclosures

APPLICATION FOR ADMINISTRATIVE APPROVAL  
OF UNORTHODOX LOCATION

Applicant: Pioneer Production Corporation  
Box 208  
Farmington, New Mexico 87401

Name of Well: Farmington B #1E

Land Dedicated to the Well: *Basin Dakota* Township 29 North, Range 13 West, NMPM  
Section 15: SE/4

Proposed Unorthodox Location: Township 29 North, Range 13 West, NMPM  
Section 15: 655' FSL & 1025' FEL  
Unit Letter: 0  
San Juan County, New Mexico

Reason for Unorthodox Location: Located within light industrial zone in Farmington, New Mexico city limits, no standard location available because of man made structures in the area.

Offsetting Leases and Operators and Well Completions: See Exhibit "A" hereto and incorporated herein by reference

Existent Topographical Conditions: See Exhibit "B" hereto and incorporated herein by reference

New Mexico Oil Conservation Division Rule Authorizing Application: Rule 104F

By: Sherman E. Dugan  
Sherman E. Dugan  
Agent for Applicant

Waiver:

\_\_\_\_\_ hereby acknowledges receipt of the Application for Administrative Approval of Unorthodox Location filed by Pioneer Production Corporation herein and hereby waives objection to Pioneer Production Corporation Application for Administrative Approval of Unorthodox Location for their Farmington B #1E Well.

By: \_\_\_\_\_

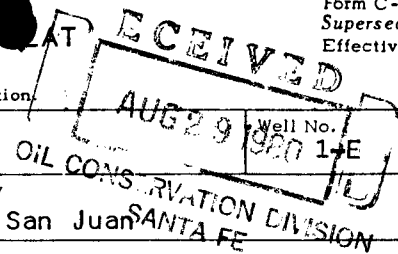
Date: \_\_\_\_\_

NEW MEXICO OIL CONSERVATION COMMISSION  
WELL LOCATION AND ACREAGE DEDICATION

Form C-102  
Supersedes C-128  
Effective 1-1-65

All distances must be from the outer boundaries of the Section.

Operator <b>Pioneer Production</b>		Lease <b>Farmington B</b>		Well No. <b>1-E</b>	
Unit Letter <b>0</b>	Section <b>15</b>	Township <b>29 North</b>	Range <b>13 West</b>	County <b>San Juan</b>	
Actual Footage Location of Well: <b>655</b> feet from the <b>South</b> line and <b>1625</b> feet from the <b>East</b> line					
Ground Level Elev. <b>5321</b>	Producing Formation		Pool	Dedicated Acreage:  Acres	

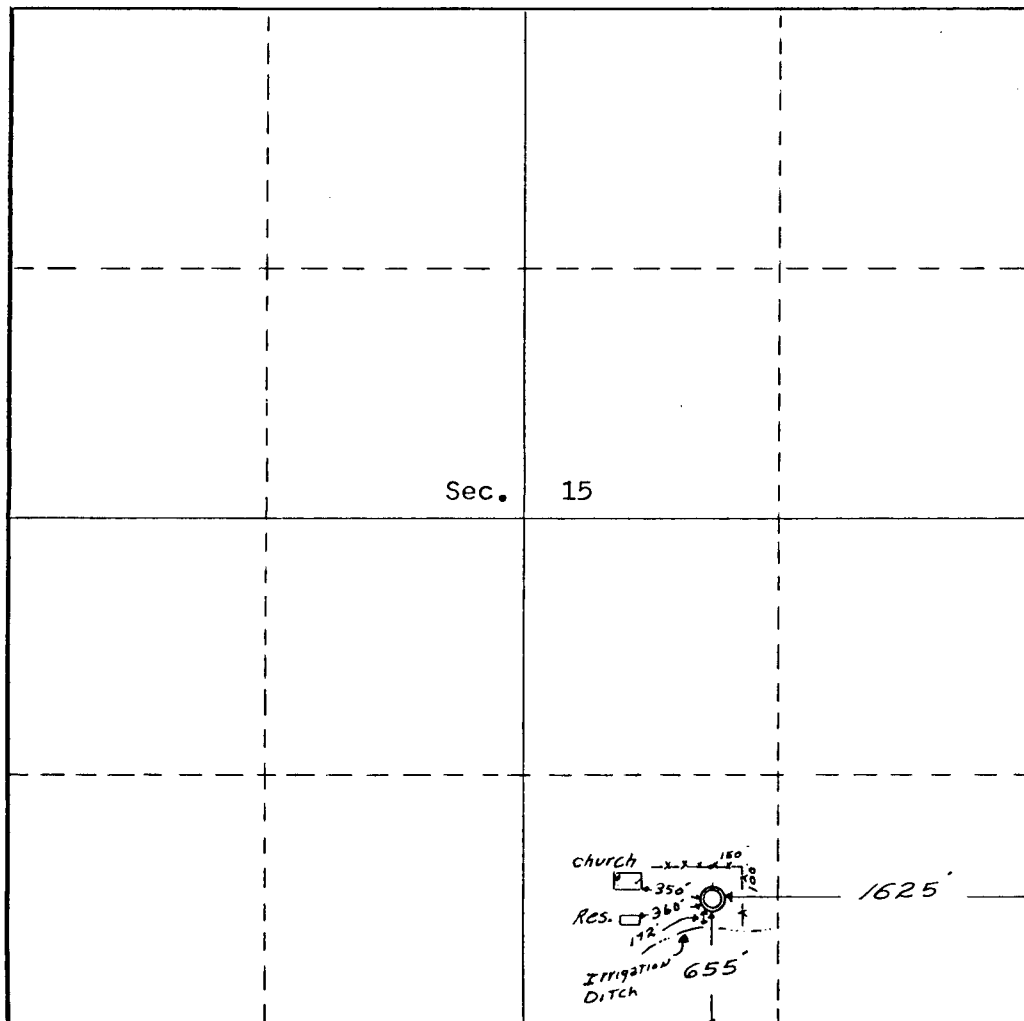


1. Outline the acreage dedicated to the subject well by colored pencil or hachure marks on the plat below.
2. If more than one lease is dedicated to the well, outline each and identify the ownership thereof (both as to working interest and royalty).
3. If more than one lease of different ownership is dedicated to the well, have the interests of all owners been consolidated by communitization, unitization, force-pooling, etc?

☐ Yes ☐ No If answer is "yes," type of consolidation \_\_\_\_\_

If answer is "no," list the owners and tract descriptions which have actually been consolidated. (Use reverse side of this form if necessary.) \_\_\_\_\_

No allowable will be assigned to the well until all interests have been consolidated (by communitization, unitization, forced-pooling, or otherwise) or until a non-standard unit, eliminating such interests, has been approved by the Commission.



CERTIFICATION

I hereby certify that the information contained herein is true and complete to the best of my knowledge and belief.

Name

Position

Company

Date

I hereby certify that the well location shown on this plat was plotted from field notes of actual survey made by me or under my supervision, and that the same is true and correct to the best of my knowledge and belief.

Date Surveyed

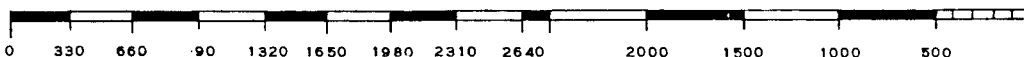
June 26, 1980

Registered Professional Engineer and/or Land Surveyor

*Edgar L. Risenhoover*

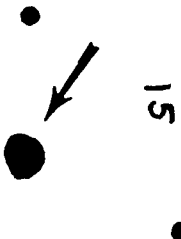
Certificate No. 5979

Edgar L. Risenhoover, L.S.



Unleased Acreage  
 Township 29 North, Range 13 West  
 Section 10  
 San Juan County, New Mexico

**R13W**

Tenneco Township 29 North, Range 13 West NMPM Section 11 San Juan County, New Mexico	Unleased	Unleased	
Pioneer Township 29 North, Range 13 West NMPM Section 14, W/2 San Juan County, New Mexico	9	10	
Pioneer Township 29 North, Range 13 West NMPM Section 15 San Juan County, New Mexico	Unleased	Pioneer 15	1
Unleased Acreage Township 29 North, Range 13 West NMPM Section 16 San Juan County, New Mexico	16		
Tenneco Township 29 North, Range 13 West NMPM Section 21 San Juan County, New Mexico	Tenneco	Amoco	
Amoco Township 29 North, Range 13 West NMPM Section 22 San Juan County, New Mexico	21	22	
Amoco Township 29 North, Range 13 West NMPM Section 23 San Juan County, New Mexico			

