

Manana Gas, Inc.

P. O. BOX 145

FARMINGTON, NEW MEXICO 87401

ED HARTMAN, PRES.

October 31, 1980

NOV 03 1980  
OIL C.  
SANTA FE  
TEL. (505) 325-3066

Oil Conservation Division  
P. O. Box 2088  
Santa Fe, New Mexico 87501

NSL - 1288  
Rule 104 F  
12-1-80  
Rule 104 F

RE: Application for Nonstandard Location  
Manana Gas, Inc.  
Maxey Federal #1 J, 1820'FNL and 730'FEL  
H-24-29N-12W, San Juan County

Gentlemen;

Manana Gas, Inc. respectfully requests approval of a location for its proposed Maxey Federal #1 J well to be completed in the Fulcher Kutz Pictured Cliffs Pool and located 1820'FNL and 730'FEL of Section 24, Township 29 North, Range 12 West, San Juan County, because of topographical conditions.

The drill tract comprises the N/2 NE/4, SE/4 NE/4, and NE/4 SE/4 of said Section 24 as provided in Order R-1003.

The Bureau of Land Management requested the well be moved to this location to reduce surface damage.

Copies of this application are being supplied to all offset operators this date.

Yours very truly,

*A. R. Kendrick*

A. R. Kendrick  
Vice President

ARK:las

Attachments: Well location Plat  
List of offset operators  
Ownership Plat

All distances must be from the outer boundaries of the Section.

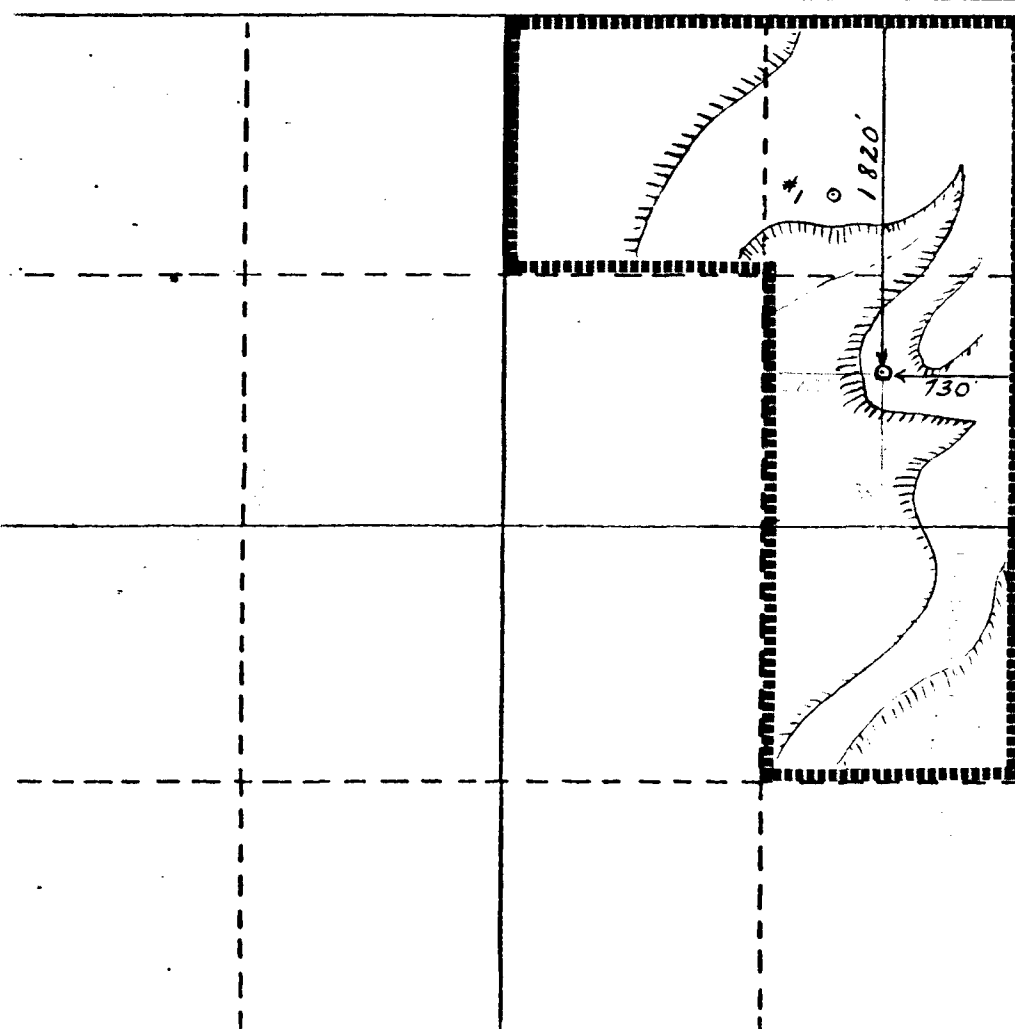
Operator <b>Manana Gas, Inc.</b>			Lease <b>Maxey Federal</b>			Well No. <b>1J</b>		
Well Letter <b>H</b>	Section <b>24</b>	Township <b>29N</b>	Range <b>12W</b>	County <b>San Juan</b>				
Actual Footage Location of Well: <b>1820</b> feet from the <b>North</b> line and <b>730</b> feet from the <b>East</b> line								
Ground Level Elev.	Producing Formation <b>Pictured Cliffs</b>		Pool <b>Fulcher Kutz</b>			Dedicated Acreage: <b>155.55</b> Acres		

1. Outline the acreage dedicated to the subject well by colored pencil or hatchure marks on the plat below.
2. If more than one lease is dedicated to the well, outline each and identify the ownership thereof (both as to working interest and royalty).
3. If more than one lease of different ownership is dedicated to the well, have the interests of all owners been consolidated by communitization, unitization, force-pooling, etc?

☐ Yes ☐ No If answer is "yes," type of consolidation \_\_\_\_\_

If answer is "no," list the owners and tract descriptions which have actually been consolidated. (Use reverse side of this form if necessary.) \_\_\_\_\_

No allowable will be assigned to the well until all interests have been consolidated (by communitization, unitization, forced-pooling, or otherwise) or until a non-standard unit, eliminating such interests, has been approved by the Division.



CERTIFICATION

I hereby certify that the information contained herein is true and complete to the best of my knowledge and belief.

Name  
*Al Kenrich*  
Position  
**Vice President**  
Company  
**Manana Gas, Inc.**  
Date  
**10/29/80**

I hereby certify that the well location shown on this plat was plotted from field notes of actual surveys made by me or under my supervision, and that the same is true and correct to the best of my knowledge and belief.

Date Surveyed  
\_\_\_\_\_  
Registered Professional Engineer  
and/or Land Surveyor  
\_\_\_\_\_

Certificate No. \_\_\_\_\_

OFFSET OPERATORS

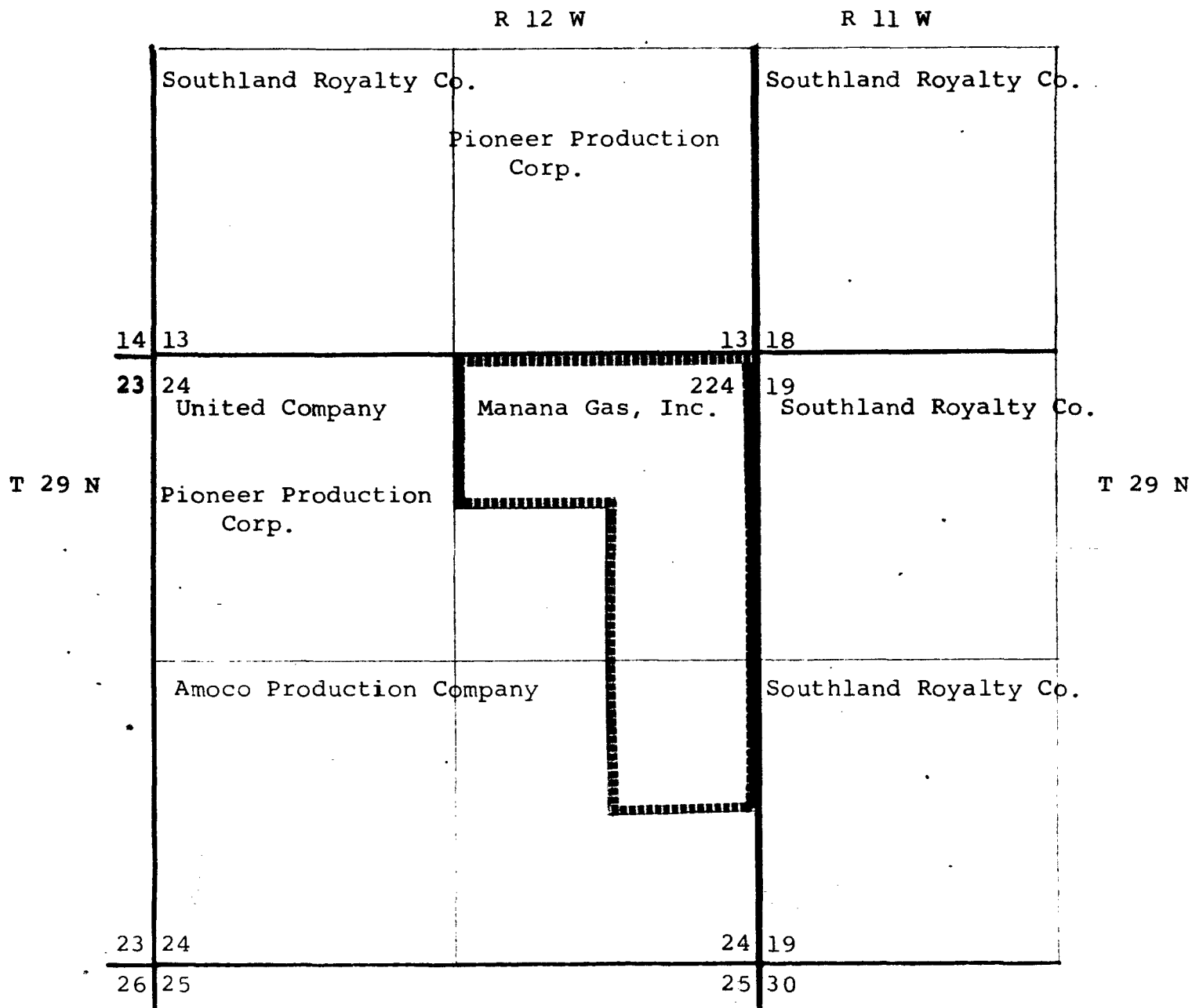
Amoco Production Company  
501 Airport Drive  
Farmington, New Mexico 87401

Pioneer Production Corporation  
P.O. Box 2542  
Amarillo, Texas 79105

Southland Royalty Company  
Drawer 570  
Farmington, New Mexico 87401

United Company  
507 Texas Commerce Bank Building  
Lubbock, Texas 79401

# OFFSET OPERATORS



OIL CONSERVATION COMMISSION  
Hytec DISTRICT

OIL CONSERVATION COMMISSION  
BOX 2088  
SANTA FE, NEW MEXICO

DATE November 3, 1980

RE: Proposed MC \_\_\_\_\_  
Proposed DHC \_\_\_\_\_  
Proposed NSL x \_\_\_\_\_  
Proposed SWD \_\_\_\_\_  
Proposed WFX \_\_\_\_\_  
Proposed PMX \_\_\_\_\_

Gentlemen:

I have examined the application dated November 3, 1980  
for the Manana Gas, Inc. Maney Federal #15 H-24-29N-12W  
Operator Lease and Well No. Unit, S-T-R

and my recommendations are as follows:

Approve NSP-R-1003  
\_\_\_\_\_  
\_\_\_\_\_  
\_\_\_\_\_  
\_\_\_\_\_  
\_\_\_\_\_

Yours very truly,

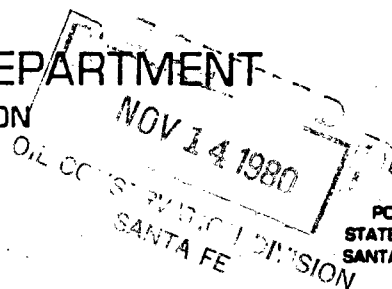
Frank J. Long



STATE OF NEW MEXICO  
ENERGY AND MINERALS DEPARTMENT  
OIL CONSERVATION DIVISION

November 10, 1980

BRUCE KING  
GOVERNOR  
LARRY KEHOE  
SECRETARY



POST OFFICE BOX 2088  
STATE LAND OFFICE BUILDING  
SANTA FE, NEW MEXICO 87501  
(505) 827-2434

Manana Gas, Inc.  
P. O. Box 145  
Farmington, New Mexico 87401

Re: Application for Non-Standard  
Location: Maxey Federal No. 1 J,  
H 24-T-29-N, R-12-W, San Juan  
County, New Mexico

We may not process the subject application for non-standard location until the required information or plats checked below (is)(are) submitted.

- ☐ A plat must be submitted clearly showing the ownership of the offsetting leases.
- ☒ A statement must be submitted that offset owners have been notified of the application by certified mail.
- ☐ A plat must be submitted fully identifying the topography necessitating the non-standard location.
- ☐ Other:

Very truly yours,

R. L. STAMETS  
Technical Support Chief

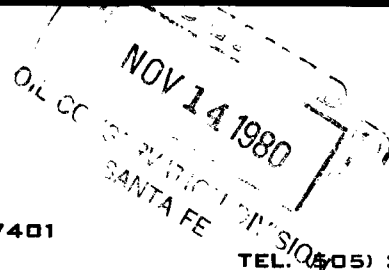
RLS/dr

**Manana Gas, Inc.**

P. O. BOX 145

FARMINGTON, NEW MEXICO 87401

ED HARTMAN, PRES.



November 11, 1980

Oil Conservation Division  
P.O. Box 2088  
Santa Fe, New Mexico 87501

Re: Application for Nonstandard Location  
Manana Gas, Inc.  
Maxey Federal #1J, 1820' FNL and 730' FEL  
H-24-T29N-R12W, San Juan County

Gentlemen:

Copies of the subject application are being mailed with this mailing by certified mail to each of the offset operators shown on the ownership plat in the application mailed to you and them on October 31, 1980.

If further information is desired please contact us.

Yours very truly,

A handwritten signature in cursive script, reading "A. R. Kendrick".

A. R. Kendrick  
Vice President

xc w/ attach to each offset operator

**Manana Gas, Inc.**

P. O. BOX 143

FARMINGTON, NEW MEXICO 87401

ED HARTMAN, PRES.

October 31, 1980

RECEIVED  
NOV 13 1980  
OIL CONSERVATION DIVISION  
SANTA FE

TEL. (505) 325-3066

Pioneer Production Company  
P.O. Box 2542  
Amarillo, Texas 79105

RE: Proposed Nonstandard Location  
Manana Gas, Inc.  
Maxey Federal #1 J  
H-24-29N-12W

Gentlemen;

Enclosed is an application for nonstandard location for the captioned well to located 1820'FNL and 730'FEL of Section 24, Township 29 North, Range 12 West, San Juan County, New Mexico.

Please execute one copy of the waiver below and forward it to the New Mexico Oil Conservation Division if you have no objection to this application.

If you desire more information, please contact us.

Yours very truly,

*AR Kendrick*

A. R. Kendrick  
Vice President

ARK:las  
Enclosures

Oil Conservation Division  
P.O. Box 2088  
Santa Fe, New Mexico 87501

We, as an offset owner, waive object to the above application.

Operator Pioneer Production Co.

By

*John W. Locking*  
Manager of Reservoir  
Engineering

Date

11-7-80

Title



Manana Gas, Inc.

P.O. BOX 143

FARMINGTON, NEW MEXICO 87401

HARTMAN, PRES.

October 31, 1980

NOV 10 1980

OIL CONSERVATION DIVISION

SANTA FE TEL. (505) 325-3066

Amoco Production Company  
501 Airport Drive  
Farmington, New Mexico 87401

RE: Proposed Nonstandard Location  
Manana Gas, Inc.  
Maxey Federal #1 J  
H-24-29N-12W

Gentlemen;

Enclosed is an application for nonstandard location for the captioned well to located 1820'FNL and 730'FEL of Section 24, Township 29 North, Range 12 West, San Juan County, New Mexico.

Please execute one copy of the waiver below and forward it to the New Mexico Oil Conservation Division if you have no objection to this application.

If you desire more information, please contact us.

Yours very truly,

*A. R. Kendrick*

A. R. Kendrick  
Vice President

ARK:las  
Enclosures

Oil Conservation Division  
P.O. Box 2088  
Santa Fe, New Mexico 87501

We, as an offset owner, waive object to the above application.

Operator Amoco Production Company By

Date

*11-7-80*

Title

*Jim Lou D. Pieré*  
*Petr. Engr. Assoc.*

**Manana Gas, Inc.**

P. O. BOX 145

FARMINGTON, NEW MEXICO 87401

ED HARTMAN, PRES.

October 31, 1980

NOV 10 1980

OIL CC

SANTA FE

DIVISION

TEL. (505) 325-3066

United Company  
507 Texas Commerce Bank Building  
Lubbock, Texas 79401

RE: Proposed Nonstandard Location  
Manana Gas, Inc.  
Maxey Federal #1 J  
H-24-29N-12W

Gentlemen;

Enclosed is an application for nonstandard location for the captioned well to located 1820'FNL and 730'FEL of Section 24, Township 29 North, Range 12 West, San Juan County, New Mexico.

Please execute one copy of the waiver below and forward it to the New Mexico Oil Conservation Division if you have no objection to this application.

If you desire more information, please contact us.

Yours very truly,

*A. R. Kendrick*

A. R. Kendrick  
Vice President

ARK:las  
Enclosures

Oil Conservation Division  
P.O. Box 2088  
Santa Fe, New Mexico 87501

We, as an offset owner, waive object to the above application.

Operator United Company

By

*Jana Lath*

Date

11-4-80

Title

VP

File NSL-1288

**Manana Gas, Inc.**

P. O. BOX 145

FARMINGTON, NEW MEXICO 87401

ED HARTMAN, PRES.

October 31, 1980

RECEIVED

NOV 3 1980

FARMINGTON, DISTRICT  
TEL. (505) 624-0666

Southland Royalty Company  
Drawer 570  
Farmington, New Mexico

RECEIVED  
NOV 14 1980  
OIL CONSERVATION DIVISION  
SANTA FE

RE: Proposed Nonstandard Location  
Manana Gas, Inc.  
Maxey Federal #1 J  
H-24-29N-12W

Gentlemen;

Enclosed is an application for nonstandard location for the captioned well to located 1820'FNL and 730'FEL of Section 24, Township 29 North, Range 12 West, San Juan County, New Mexico.

Please execute one copy of the waiver below and forward it to the New Mexico Oil Conservation Division if you have no objection to this application.

If you desire more information, please contact us.

Yours very truly,

*AR Kendrick*

A. R. Kendrick  
Vice President

ARK:las  
Enclosures

Oil Conservation Division  
P.O. Box 2088  
Santa Fe, New Mexico 87501

We, as an offset owner, waive object to the above application.

Operator Southland Royalty Company By *Van Ryan*

Date November 13, 1980

Title District Production Manager

BEFORE THE OIL CONSERVATION COMMISSION  
OF THE STATE OF NEW MEXICO

IN THE MATTER OF THE HEARING  
CALLED BY THE OIL CONSERVATION  
COMMISSION OF THE STATE OF NEW  
MEXICO FOR THE PURPOSE OF  
CONSIDERING:

CASE NO. 1246  
Order No. R-1003

APPLICATION OF CLAUDE E. AIKMAN FOR  
A 160-ACRE NON-STANDARD DRILLING AND  
PRORATION UNIT OR IN THE ALTERNATIVE  
FOR A 120-ACRE NON-STANDARD DRILLING  
AND PRORATION UNIT IN THE FULCHER KUTZ-  
PICTURED CLIFFS GAS POOL, SAN JUAN  
COUNTY, NEW MEXICO.

ORDER OF THE COMMISSION

BY THE COMMISSION:

This cause came on for hearing at 9 o'clock a.m. on April 23, 1957; at Santa Fe, New Mexico, before Daniel S. Nutter, Examiner duly appointed by the New Mexico Oil Conservation Commission, hereinafter referred to as the "Commission," in accordance with Rule 1214 of the Commission Rules and Regulations.

NOW, on this 29th day of May, 1957, the Commission, a quorum being present, having considered the application, the evidence adduced, and the recommendations of the Examiner, Daniel S. Nutter, and being fully advised in the premises,

FINDS:

(1) That due public notice having been given as required by law, the Commission has jurisdiction of this cause and the subject matter thereof.

(2) That the applicant, Claude E. Aikman, is the owner of a federal oil and gas lease, a portion of which consists of the N/2 NE/4, SE/4 NE/4, and NE/4 SE/4 of Section 24, Township 29 North, Range 12 West, NMPM, San Juan County, New Mexico.

(3) That the SW/4 NE/4 of said Section 24 is owned by the United States of America and is not now available for oil and gas leasing.

(4) That the applicant proposes to establish a non-standard gas proration unit in the Fulcher Kutz-Pictured Cliffs Pool consisting of the N/2 NE/4, SE/4 NE/4, and NE/4 SE/4 of said Section 24.

(5) That the applicant proposes to dedicate the above-described non-standard gas proration unit to a well to be drilled at a point 990 feet from the North line and 990 feet from the East line of said Section 24.

-2-

Case No. 1246

Order No. R-1003

(6) That approval of the subject application will not cause waste nor impair correlative rights.

(7) That unless a proration unit consisting of the applicant's aforesaid acreage is permitted, applicant will be deprived of the opportunity to recover its just and equitable share of the natural gas in the Fulcher Kutz-Pictured Cliffs Pool.

IT IS THEREFORE ORDERED:

That the application of Claude E. Aikman for the establishment of a 160-acre non-standard gas proration unit for the Fulcher Kutz-Pictured Cliffs Pool consisting of the N/2 NE/4, SE/4 NE/4, and NE/4 SE/4 of Section 24, Township 29 North, Range 12 West, NMPM, San Juan County, New Mexico, be and the same is hereby approved.

DONE at Santa Fe, New Mexico, on the day and year hereinabove designated.

STATE OF NEW MEXICO  
OIL CONSERVATION COMMISSION

EDWIN L. MECHEM, Chairman

MURRAY E. MORGAN, Member

A. L. PORTER, Jr., Member & Secretary

S E A L

ir/