

Tenneco Oil
Exploration and Production
A Tenneco Company



Rocky Mountain Division

P.O. Box 3249
Englewood, Colorado 80155
(303) 740-4800

Delivery Address:
6061 South Willow Drive
Englewood, Colorado

CERTIFIED MAIL

Return Receipt Requested

January 19, 1981

Mr. Joe D. Ramey
New Mexico Oil Conservation Division
P.O. Box 2088
Santa Fe, New Mexico 87501

Mr. F. T. Chavez
New Mexico Oil Conservation Division
1000 Rio Brazos Road
Aztec, New Mexico 87401

Re: Application for Non-Standard Location
Mansfield Com 4
1520 FSL, 1405 FEL
Sec. 30, T30N, R9W
San Juan County, New Mexico

Basin Dakota Gas

*NSL-1317
Rule 3 R-1670
2-12-81*

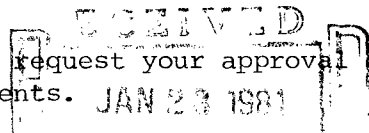
Gentlemen:

Attached in duplicate (to each office) are a well location plat with a sketch of the surrounding conditions and an ownership plat for the above captioned Dakota well.

The Mansfield Com 4 has been moved from its original location at the request of the Bureau of Land Management for topographical reasons. The new location is only 85' from the quarter/quarter boundary.

A copy of this application is being sent to all offset operators by certified mail with a request that they furnish your Santa Fe office with a waiver of objection.

Pursuant to authority of Rule 104-F we respectfully request your approval of an exemption to the standard well location requirements.



Yours very truly,
TENNECO OIL COMPANY
OIL CONSERVATION DIVISION
SANTA FE

R. A. Mishler
R. A. Mishler
Sr. Production Analyst

RAM/rr
Enclosures

W A I V E R

_____ hereby waives objection to Tenneco Oil Company's application for unorthodox location for their Mansfield Com 4 as proposed above.

BY: _____

DATE: _____

OIL CONSERVATION DIVISION

P. O. BOX 2088

SANTA FE, NEW MEXICO 87501

Form C-107
Revised 10-1-78STATE OF NEW MEXICO
ENERGY AND MINERALS DEPARTMENT

All distances must be from the outer boundaries of the Section.

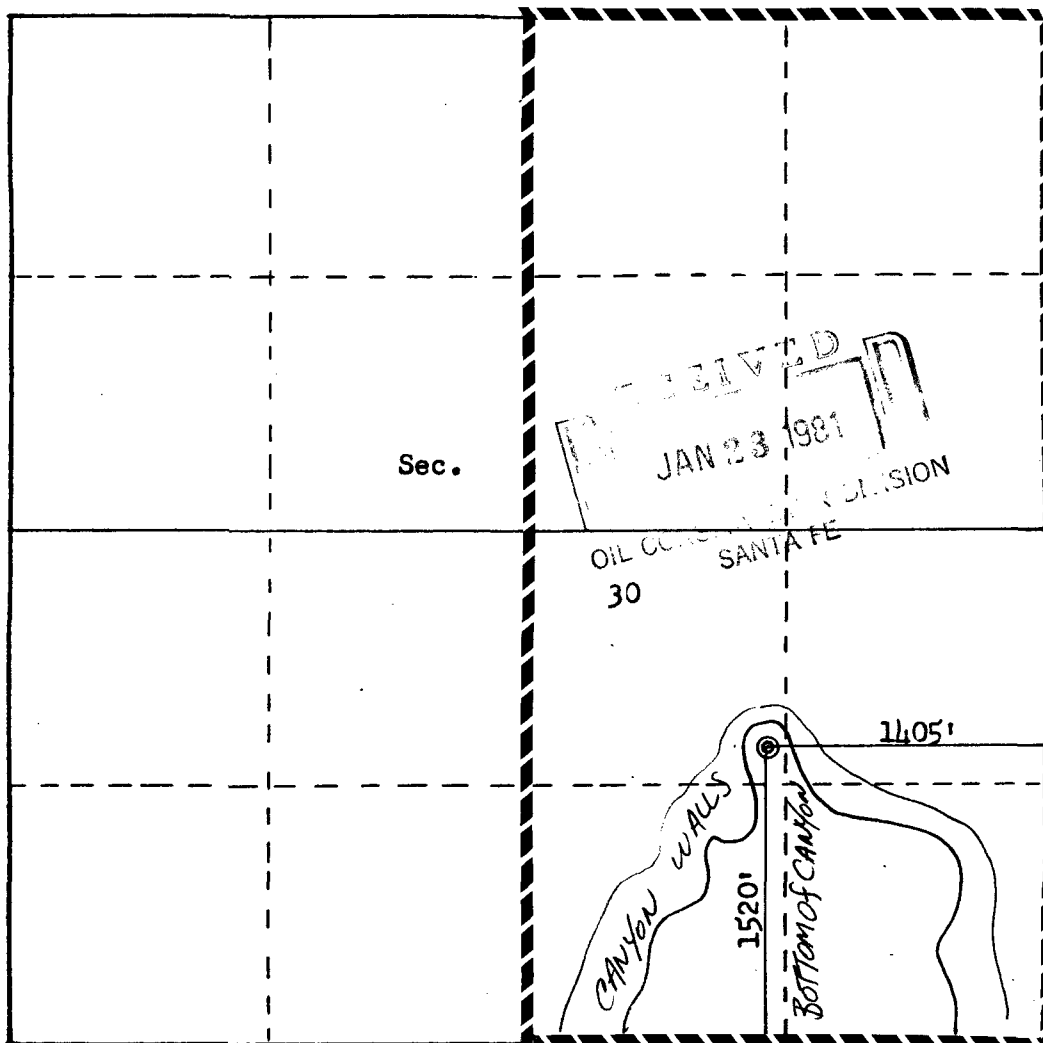
Operator TENNECO OIL COMPANY		Lease MANSFIELD COM		Well No. 11	
Unit Letter J	Section 30	Township 30N	Range 9W	County San Juan	
Actual Footage Location of Well: 1520 feet from the South line and 1405 feet from the East line					
Ground Level Elev: 5971	Producing Formation		Pool		Dedicated Acreage: Acres

1. Outline the acreage dedicated to the subject well by colored pencil or hachure marks on the plat below.
2. If more than one lease is dedicated to the well, outline each and identify the ownership thereof (both as to working interest and royalty).
3. If more than one lease of different ownership is dedicated to the well, have the interests of all owners been consolidated by communitization, unitization, force-pooling, etc?

☐ Yes ☐ No If answer is "yes," type of consolidation _____

If answer is "no," list the owners and tract descriptions which have actually been consolidated. (Use reverse side of this form if necessary.) _____

No allowable will be assigned to the well until all interests have been consolidated (by communitization, unitization, forced-pooling, or otherwise) or until a non-standard unit, eliminating such interests, has been approved by the Commission.



Scale: 1"=1000'

CERTIFICATION

I hereby certify that the information contained herein is true and complete to the best of my knowledge and belief.

Name

R. A. Mishler

Position

Sr. Production Analyst

Company

Tenneco Oil Company

Date

January 19, 1981

I hereby certify that the well location shown on this plat was plotted from field notes of actual surveys made by me or under my supervision, and that the same is true and correct to the best of my knowledge and belief.

Date Surveyed

December 20, 1980

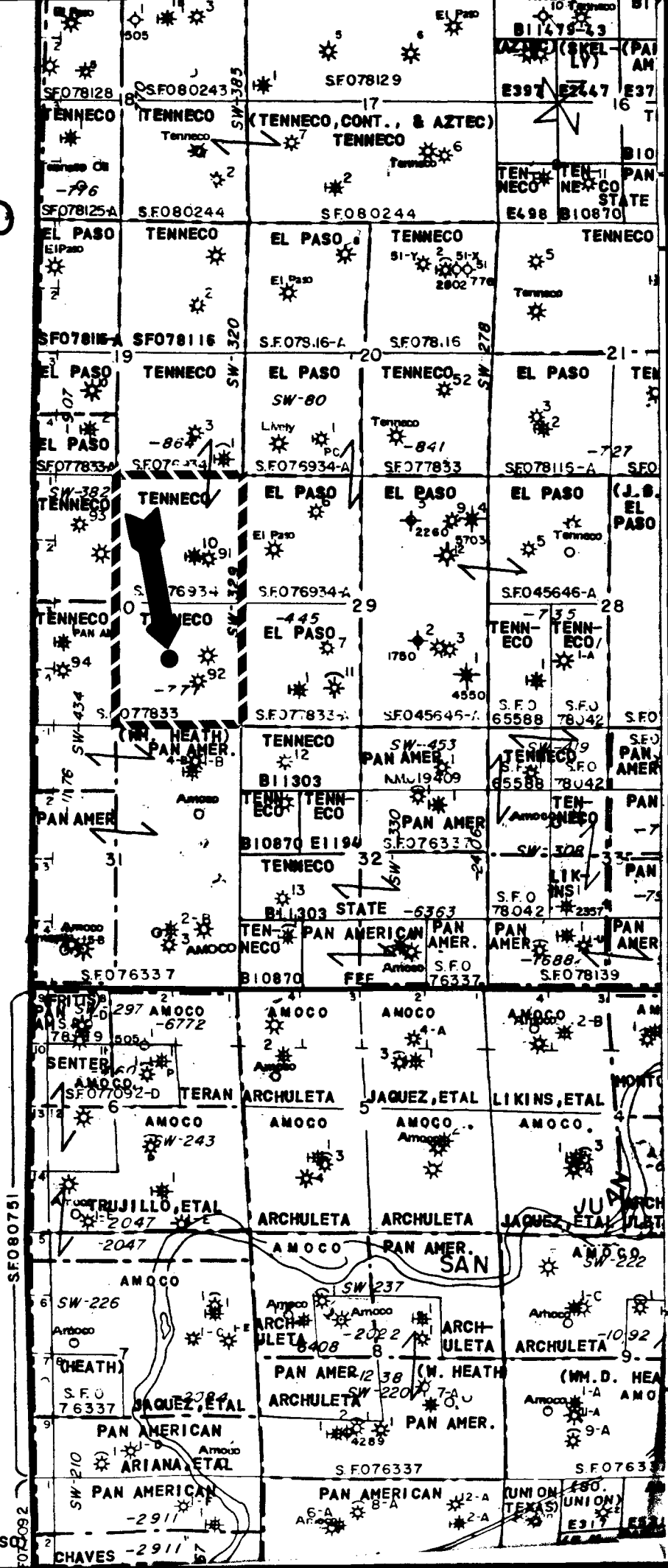
Registered Professional Engineer and Land Surveyor

Fred B. Kerr, Jr.

Certificate No. KERR, JR.

3950

(EL PASO)



MAILING LIST
APPLICATION FOR UNORTHODOX LOCATION
TENNECO MANSFIELD COM #4
SAN JUAN COUNTY, NEW MEXICO

New Mexico Oil Conservation Division
P.O. Box 2088
Santa Fe, New Mexico 87501
Attention: Joe D. Ramey

New Mexico Oil Conservation Division
1000 Rio Brazos Road
Aztec, New Mexico 87401
Attention: F. T. Chavez

El Paso Natural Gas Company
P.O. Box 289
Farmington, New Mexico
Attention: John Ahlm

Amoco Production Company
Denver Region
Security Life Building
Denver, Colorado 80202
Attention: A. M. Roney

Tenneco Oil
Exploration and Production
A Tenneco Company



Rocky Mountain Division

P.O. Box 3249
Englewood, Colorado 80155
(303) 740-4800

Delivery Address:
6061 South Willow Drive
Englewood, Colorado


CERTIFIED MAIL

Return Receipt Requested

January 19, 1981

Mr. Joe D. Ramey
New Mexico Oil Conservation Division
P.O. Box 2088
Santa Fe, New Mexico 87501

Mr. F. T. Chavez
New Mexico Oil Conservation Division
1000 Rio Brazos Road
Aztec, New Mexico 87401



Re: Application for Non-Standard Location
Mansfield Com 4
1520 FSL, 1405 FEL
Sec. 30, T30N, R9W
San Juan County, New Mexico

Gentlemen:

Attached in duplicate (to each office) are a well location plat with a sketch of the surrounding conditions and an ownership plat for the above captioned Dakota well.

The Mansfield Com 4 has been moved from its original location at the request of the Bureau of Land Management for topographical reasons. The new location is only 85' from the quarter/quarter boundary.


A copy of this application is being sent to all offset operators by certified mail with a request that they furnish your Santa Fe office with a waiver of objection.

Pursuant to authority of Rule 104-F we respectfully request your approval of an exemption to the standard well location requirements.

Yours very truly,
TENNECO OIL COMPANY

R. A. Mishler
R. A. Mishler
Sr. Production Analyst

RAM/rr
Enclosures



W A I V E R

El Paso Natural Gas Company hereby waives objection to Tenneco Oil Company's application for unorthodox location for their Mansfield Com 4 as proposed above.

BY: *John A. Akhu*


DATE: January 23, 1981

**Tenneco Oil
Exploration and Production**

A Tenneco Company

Rocky Mountain Division

P.O. Box 3249
Englewood, Colorado 80155
(303) 740-4800



Delivery Address:
6061 South Willow Drive
Englewood, Colorado

CERTIFIED MAIL

Return Receipt Requested

January 19, 1981

Mr. Joe D. Ramey
New Mexico Oil Conservation Division
P.O. Box 2088
Santa Fe, New Mexico 87501

Mr. F. T. Chavez
New Mexico Oil Conservation Division
1000 Rio Brazos Road
Aztec, New Mexico 87401

Re: Application for Non-Standard Location
Mansfield Com 4
1520 FSL, 1405 FEL
Sec. 30, T30N, R9W
San Juan County, New Mexico

Gentlemen:

Attached in duplicate (to each office) are a well location plat with a sketch of the surrounding conditions and an ownership plat for the above captioned Dakota well.

The Mansfield Com 4 has been moved from its original location at the request of the Bureau of Land Management for topographical reasons. The new location is only 85' from the quarter/quarter boundary.

A copy of this application is being sent to all offset operators by certified mail with a request that they furnish your Sante Fe office with a waiver of objection.

Pursuant to authority of Rule 104-F we respectfully request your approval of an exemption to the standard well location requirements.

Yours very truly,
TENNECO OIL COMPANY

R. A. Mishler
R. A. Mishler
Sr. Production Analyst

RAM/rr
Enclosures

W A I V E R

Ameco Production Co hereby waives objection to Tenneco Oil Company's application for unorthodox location for their Mansfield Com 4 as proposed above.

BY: *William D. Perie*

DATE: 1-28-81



STATE OF NEW MEXICO
ENERGY AND MINERALS DEPARTMENT

OIL CONSERVATION DIVISION
AZTEC DISTRICT OFFICE

1000 RIO BRAZOS ROAD
AZTEC, NEW MEXICO 87410
(505) 334-6178

OIL CONSERVATION DIVISION
BOX 2088
SANTA FE, NEW MEXICO 87501

DATE 3-3-81

RE: Proposed MC _____
Proposed DHC _____
Proposed NSL α _____
Proposed SWD _____
Proposed WFX _____
Proposed PMX _____

RECEIVED
MAR 03 1981
OIL CONSERVATION DIVISION
SANTA FE

NSC 1317

Gentlemen:

I have examined the application dated 1-22-81
for the Senneco Manfield Com #4 J-30-30N-9W
Operator Lease and Well No. Unit, S-T-R

and my recommendations are as follows:

Approve

Yours truly,

Paul J. Chang