

|||
= dp =
|||

NSL-1329
dugan production corp.

RECEIVED
FEB 19 1981
OIL CONSERVATION DIVISION
SANTA FE

February 17, 1981

Joe D. Ramey
Division Director
New Mexico Oil Conservation Division
P. O. Box 2088
Santa Fe, NM 87501

Re: Application for Administrative Approval of
Unorthodox Location for Jerome P. McHugh's
Hardie #1E, 1520' FSL - 2120' FWL, Sec 26 T29N R8W,
San Juan County, NM

NSL-1329
Rule 3 R 1670
3-15-81

Basin De Horta
Gas
w/2 dedication

Dear Mr. Ramey:

Enclosed please find three copies of the Application for Administrative Approval of the Unorthodox Location for the above-referenced well, which application includes a plat showing the ownership of all leases offsetting this spacing unit for which the unorthodox location is sought, and all wells completed thereon, and a plat showing the existent topographical conditions of the well location. Also enclosed are copies of the dedicated acreage plat.

Copies of this application are being submitted to the offsetting operator by certified mail with a request that they furnish your office with a waiver of objection.

Please advise if you need further information.

Sincerely,

Jerome P. McHugh Jr.

Jerome P. McHugh Jr.
Agent

fp

Enclosures

Joe D. Ramey
February 16, 1981
Page 2

Jerome P. McHugh
Hardie #1E

xc: Frank Chavez
New Mexico Oil Conservation Division
1000 Rio Brazos Road
Aztec, NM 87410

James Sims
U. S. Geological Survey
P.O. Box 959
Farmington, NM 87401

J. F. Gavlick
Division Landman
Tenneco Oil Co.
Penthouse
720 S. Colorado Blvd.
Denver, CO 80222

McHugh




STATE OF NEW MEXICO
ENERGY AND MINERALS DEPARTMENT

OIL CONSERVATION DIVISION
AZTEC DISTRICT OFFICE

1000 RIO BRAZOS ROAD
AZTEC, NEW MEXICO 87410
(505) 334-6178

OIL CONSERVATION DIVISION
BOX 2088
SANTA FE, NEW MEXICO 87501



DATE 3-3-81

RE: Proposed MC _____
Proposed DHC _____
Proposed NSL 2 _____
Proposed SWD _____
Proposed WFX _____
Proposed PMX _____

Gentlemen:

I have examined the application dated 2-19-81
for the Jerome P. McHugh Natchez #1E K-26-29A-BW
Operator Lease and Well No. Unit, S-T-R


and my recommendations are as follows:

Approve

Yours truly,

Frank J. Chang

APPLICATION FOR ADMINISTRATIVE APPROVAL
OF UNORTHODOX LOCATION



Applicant: Jerome P. McHugh

Name of Well: Hardie #1E

Land Dedicated to the Well: NE/4 SW/4 Sec 26 T29N R8W, San Juan County, NM

Proposed Unorthodox Location: 1520' FSL - 2120 FWL
Sec 26 T29N R8W Unit Letter K

Reason for Unorthodox Location: Because of topographical conditions to the West - large boulders and a steep mesa hillside, we could not find an orthodox area to place the well location; therefore the location had to be placed in an unorthodox location to the east.

Offsetting Leases and Operators
and Well Completions: See Exhibit "A" attached hereto and incorporated herein by reference.

Existent Topographical Conditions: See Exhibit "B" and Exhibit "C",
attached hereto and incorporated
herein by reference.

New Mexico Oil Conservation Division
Rule Authorizing Application: 104-F

BY: _____

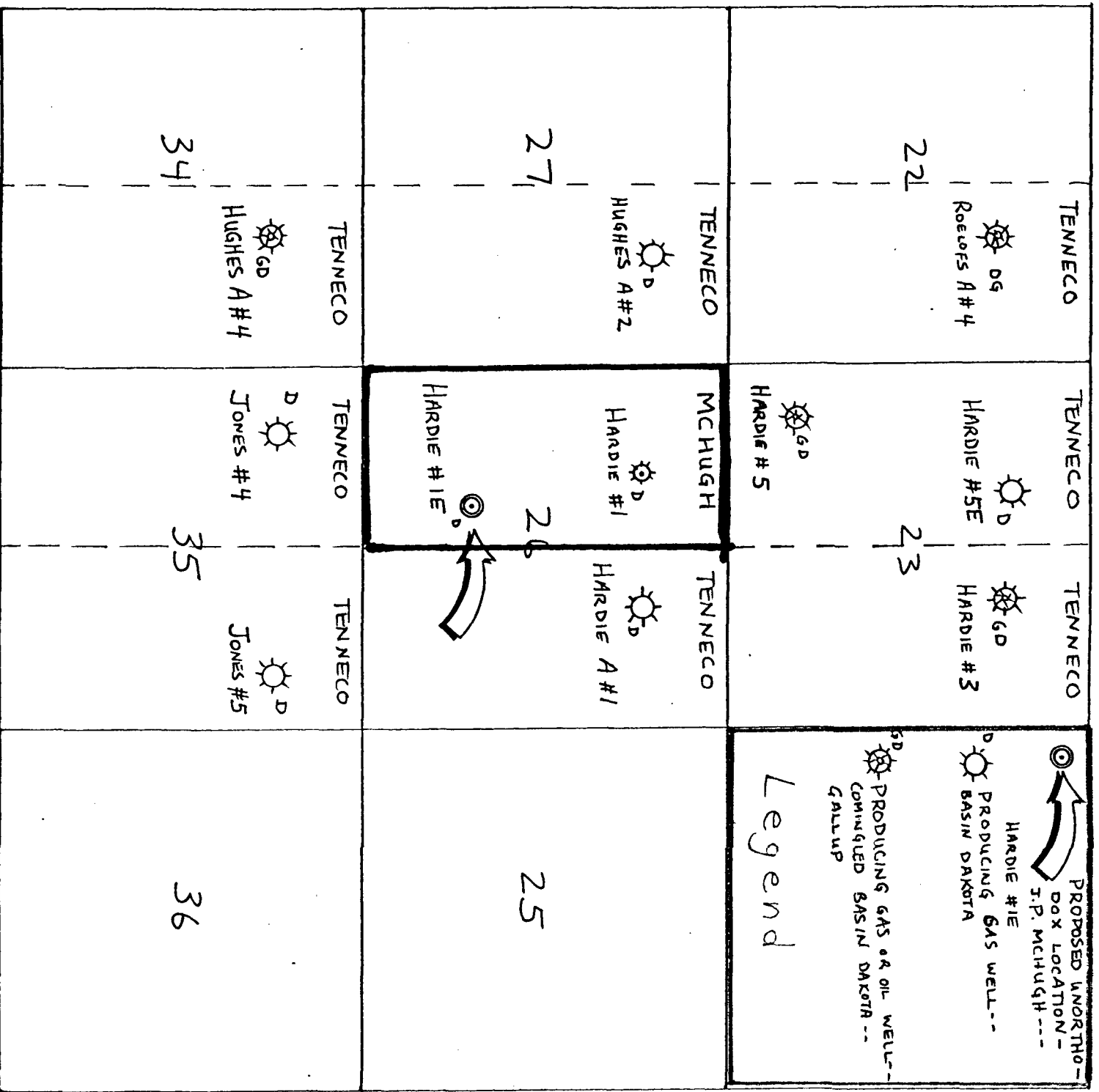
Jim L. Jacobs, Agent

EXHIBIT "A"

JEROME P. McHugh - Hardie #1E

1. Tenneco Oil Co.

T29N R8W Sec 22 E/2
 Sec 23 W/2, E/2
 Sec 26 E/2
 Sec 27 E/2
 Sec 34 E/2
 Sec 35 W/2, E/2



R-8-W



EXHIBIT "B"

JEROME P. MCHUGH - Hardie #1E

OIL CONSERVATION DIVISION

STATE OF NEW MEXICO
ENERGY AND MINERALS DEPARTMENT

P. O. BOX 2088

SANTA FE, NEW MEXICO 87501

Form C-102
Revised 10-1-78

All distances must be from the outer boundaries of the Section.

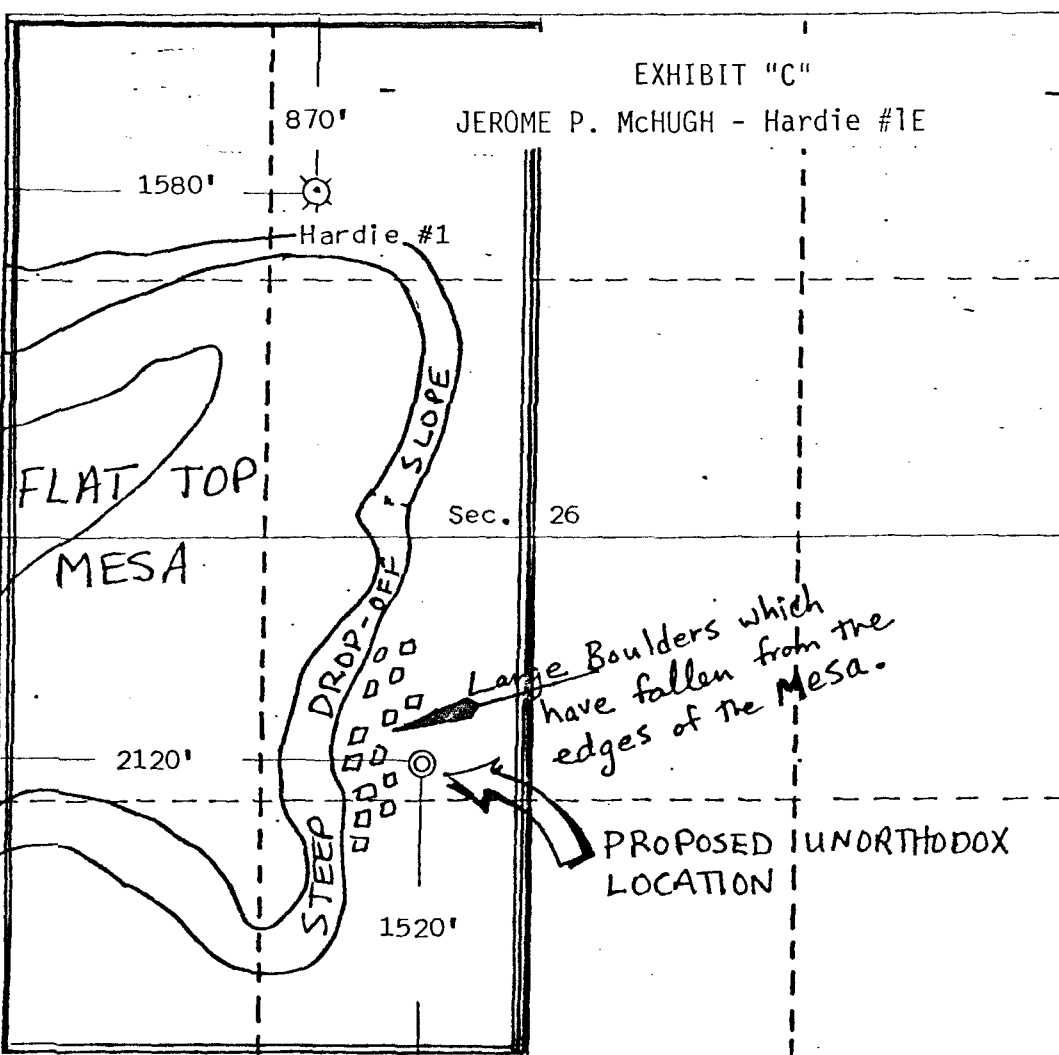
Operator Jerome P. McHugh			Lease Hardie		Well No. 1-E
Unit Letter K	Section 26	Township 29 North	Range 8 West	County San Juan	
Actual Footage Location of Well:					
1520	feet from the	South	line and	2120	feet from the
Ground Level Elev.	Producing Formation Dakota		Pool Basin Dakota	Dedicated Acreage: 320	Acres

1. Outline the acreage dedicated to the subject well by colored pencil or hatchure marks on the plat below.
2. If more than one lease is dedicated to the well, outline each and identify the ownership thereof (both as to working interest and royalty). One lease
3. If more than one lease of different ownership is dedicated to the well, have the interests of all owners been consolidated by communitization, unitization, force-pooling, etc?

☐ Yes ☐ No If answer is "yes," type of consolidation _____

If answer is "no," list the owners and tract descriptions which have actually been consolidated. (Use reverse side of this form if necessary.) _____

No allowable will be assigned to the well until all interests have been consolidated (by communitization, unitization, forced-pooling, or otherwise) or until a non-standard unit, eliminating such interests, has been approved by the Division.



CERTIFICATION

I hereby certify that the information contained herein is true and complete to the best of my knowledge and belief.

Name
Jerome P. McHugh Jr.

Position
Agent

Company
Dugan Production Corp.

Date
2-17-81

I have examined the location shown on this plat was made in the field and the facts are correct to the best of my knowledge and belief.

EDGAR L. RISENHOVER
REGISTERED LAND SURVEYOR
NEW MEXICO
5979

Date Surveyed
February 3, 1981


Registered Professional Engineer
and/or Land Surveyor

Edgar L. Risenhoover
Certificate No. 5979
Edgar L. Risenhoover, L.S.

Tenneco Oil
Exploration and Production
A Tenneco Company

Rocky Mountain Division

P.O. Box 3249
Englewood, Colorado 80155
(303) 740-4800



Delivery Address:
6061 South Willow Drive
Englewood, Colorado

March 6, 1981

New Mexico Oil Conservation Division
P. O. Box 2088
Santa Fe, New Mexico 87501

Attention: Joe D. Ramey

Re: Unorthodox Location Request
McHugh Hardie 1E
San Juan County, New Mexico

Gentlemen:

Tenneco has no objection to the drilling of the captioned well
at the proposed unorthodoxed location.

Very truly yours,

TENNECO OIL COMPANY


A handwritten signature in cursive script that reads "Robert J. Gibb".

R. J. Gibb
Petroleum Engineering Supervisor

RJG:es

Attachment

APPLICATION FOR ADMINISTRATIVE APPROVAL
OF UNORTHODOX LOCATION



Applicant: Jerome P. McHugh

Name of Well: Hardie #1E

Land Dedicated to the Well: NE/4 SW/4 Sec 26 T29N R8W, San Juan County, NM

Proposed Unorthodox Location: 1520' FSL - 2120 FWL
Sec 26 T29N R8W Unit Letter K

Reason for Unorthodox Location: Because of topographical conditions to the West - large boulders and a steep mesa hillside, we could not find an orthodox area to place the well location; therefore the location had to be placed in an unorthodox location to the east.

Offsetting Leases and Operators
and Well Completions: See Exhibit "A" attached hereto and incorporated herein by reference.

Existent Topographical Conditions: See Exhibit "B" and Exhibit "C",
attached hereto and incorporated
herein by reference.

New Mexico Oil Conservation Division
Rule Authorizing Application: 104-F

BY: Jim L. Jacobs
Jim L. Jacobs, Agent

Waiver:

_____ hereby acknowledges receipt of the
Application for Administrative Approval of Unorthodox Location filed by
Jerome P. McHugh _____ herein and hereby waives objection to
Jerome P. McHugh's _____ Application for Administrative
Approval of Unorthodox Location for their _____ Hardie #1E
Well as proposed herein.

BY: Jerome P. McHugh
DATE: 3/10/81