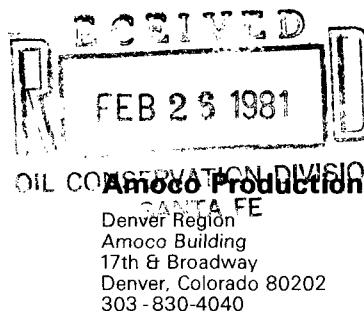




February 23, 1981



Mr. Joe D. Ramey (3)
New Mexico Oil Conservation Division
P. O. Box 2088
Santa Fe, NM 87501

File: HDM-4-WF

Gentlemen:

Application for Unorthodox Location
McCoy Gas Com "D" No. 1E
Basin Dakota Field
San Juan County, New Mexico

Amoco Production Company hereby requests approval of our
McCoy Gas Com "D" No. 1E at a location 1,600' FNL and 1,230'
FWL, Section 28, T30N, R12W.

The attached Form C-102 illustrates the topographic problems encountered in selecting a suitable well site. The selected location is only 90' from the quarter/quarter boundary.

A copy of this application is being sent to the offset operator, Pioneer Production Company, with the request they furnish you a waiver of objection and return one copy of same to me.

Yours very truly,

Vinton D. Peirce

Attachment

cc: Frank Chavez
New Mexico Oil
Conservation Division
1000 Rio Brazos Rd.
Aztec, NM 87410

Pioneer Production Co.
Box 2542
Amarillo, TX 79105

Pioneer Production Company hereby waives objection to Amoco's application for an unorthodox location as proposed above.

By: _____

Date: _____

AEZ829

*NSC-1362
Rule 3 2/16/80
5-21-81 or
Mobil Waiver
Basin Dakota*

OIL CONSERVATION DIVISION

RECEIVED

STATE OF NEW MEXICO

P. O. BOX 2088

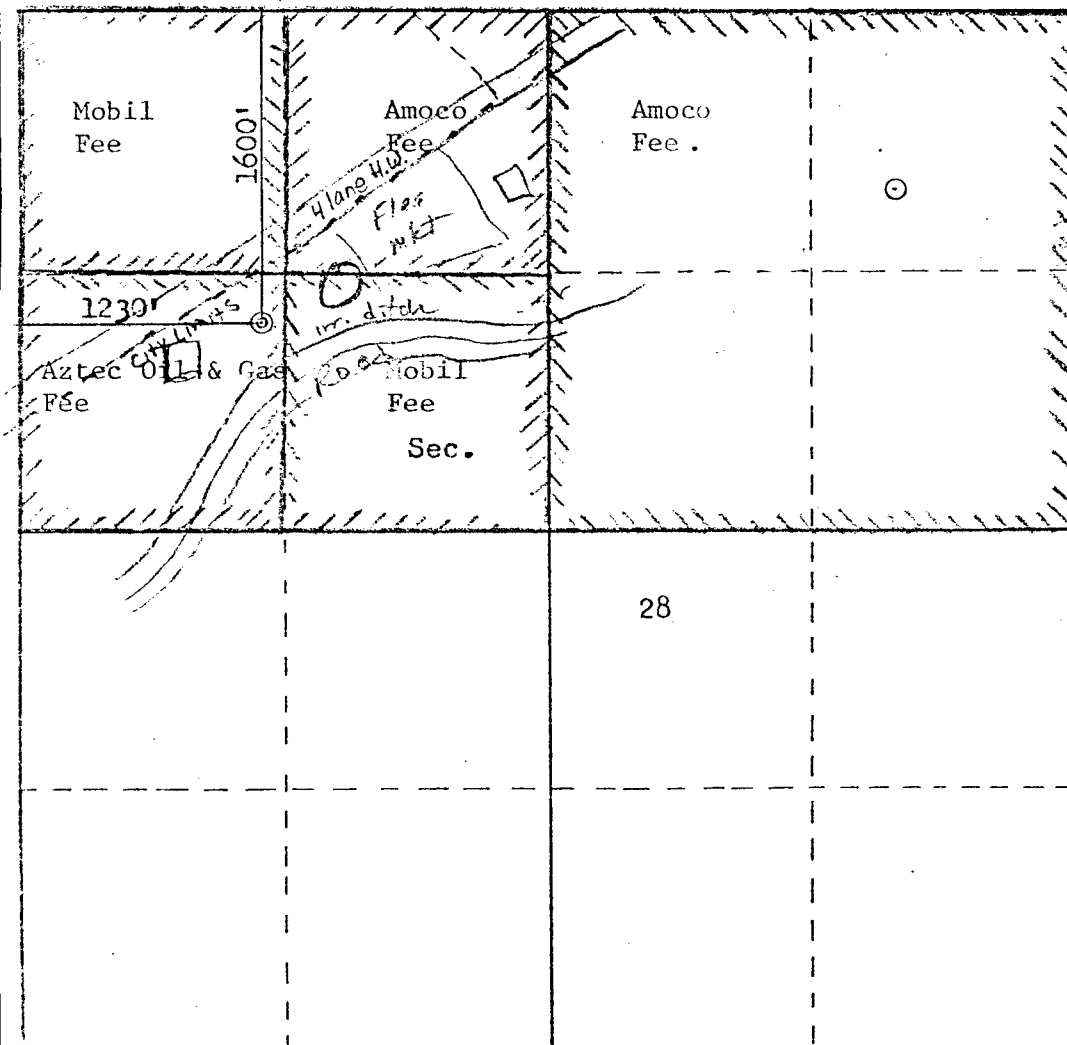
SANTA FE, NEW MEXICO 87501

Form C-107
Revised 10-1-78

All distances must be from the outer boundaries of the Section.

FEB 26 1981

Operator AMOCO PRODUCTION COMPANY			Lease McCOY GAS COM "D"		OIL CONSERVATION DIVISION SANTA FE	Well No. 1E
Unit Letter E	Section 28	Township 30N	Range 12W	County San Juan		
Actual Footage Location of Well: 1600 feet from the North line and 1230 feet from the West line						
Ground Level Elev: 5524	Producing Formation Dakota		Pool Basin Dakota		Dedicated Acreage: 320 Acres	
<p>1. Outline the acreage dedicated to the subject well by colored pencil or hatchure marks on the plat below.</p> <p>2. If more than one lease is dedicated to the well, outline each and identify the ownership thereof (both as to working interest and royalty).</p> <p>3. If more than one lease of different ownership is dedicated to the well, have the interests of all owners been consolidated by communitization, unitization, force-pooling, etc?</p> <p><input checked="" type="checkbox"/> Yes <input type="checkbox"/> No If answer is "yes," type of consolidation <u>Communitization</u></p> <p>If answer is "no," list the owners and tract descriptions which have actually been consolidated. (Use reverse side of this form if necessary.) _____</p> <p>No allowable will be assigned to the well until all interests have been consolidated (by communitization, unitization, forced-pooling, or otherwise) or until a non-standard unit, eliminating such interests, has been approved by the Commission.</p>						



Scale: 1"=1000'

CERTIFICATION

I hereby certify that the information contained herein is true and complete to the best of my knowledge and belief.

W. L. Peterson

Name
W. L. PETERSON

Position
DISTRICT ENGINEER

Company
AMOCO PRODUCTION COMPANY

Date
2-4-81

I hereby certify that the well location shown on this plat was plotted from field notes of actual surveys made by me or under my supervision, and that the same is true and correct to the best of my knowledge and belief.

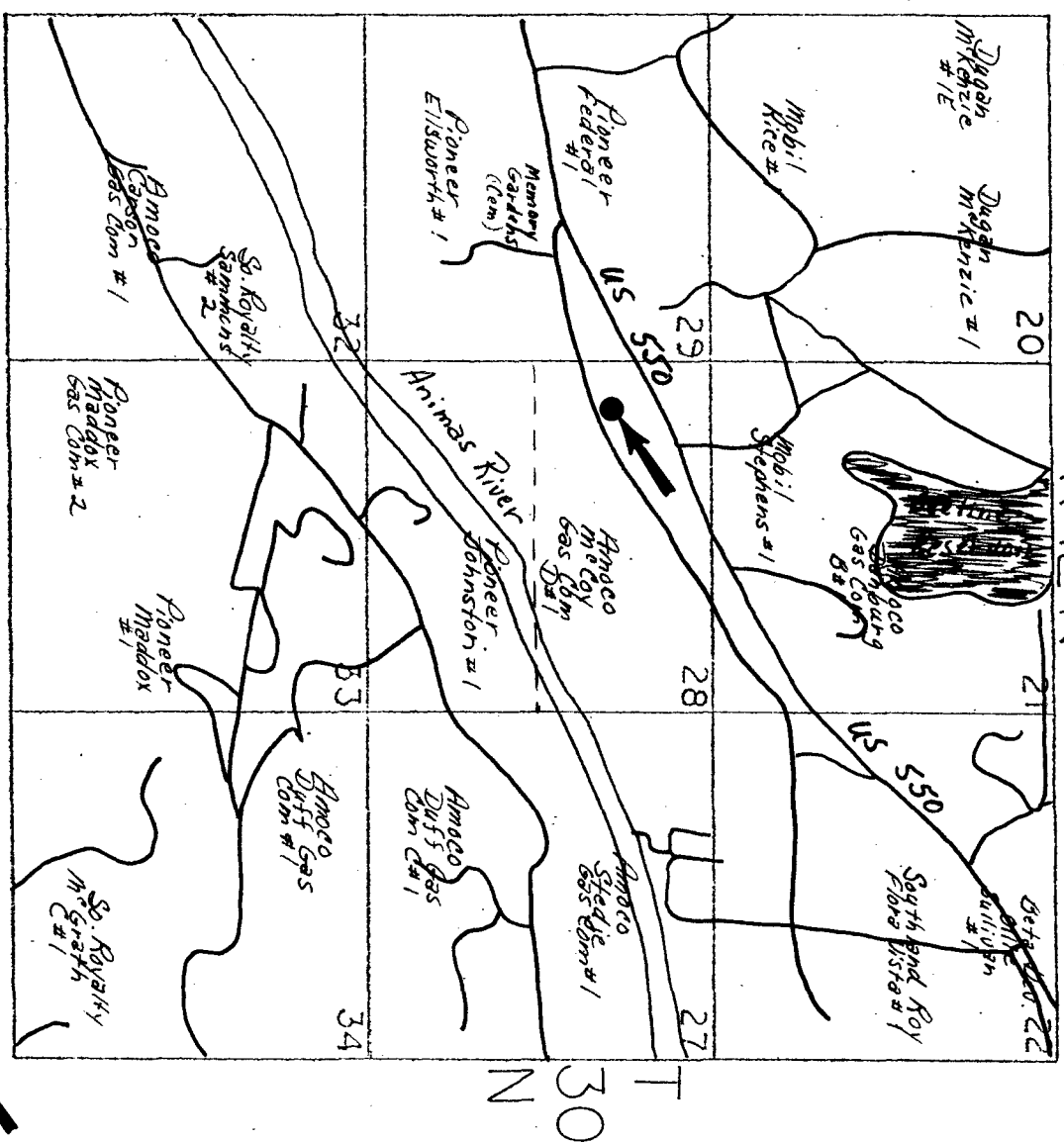
Date Surveyed

November 1, 1980
Registered Professional Engineer
and Land Surveyor

Fred B. Kerr Jr.
Fred B. Kerr Jr.

Certificate No.
3950

R 12 N



EXISTING BASIN DAKOTA WELLS

PROPOSED WELL LOCATION

ROADS



STATE OF NEW MEXICO
ENERGY AND MINERALS DEPARTMENT

OIL CONSERVATION DIVISION
AZTEC DISTRICT OFFICE

RECEIVED

MAR 03 1981

OIL CONSERVATION DIVISION
SANTA FE BRAZOS ROAD
AZTEC, NEW MEXICO 87410
(505) 334-6178

OIL CONSERVATION DIVISION
BOX 2088
SANTA FE, NEW MEXICO 87501

DATE 3-3-81

RE: Proposed MC _____
Proposed DHC _____
Proposed NSL a _____
Proposed SWD _____
Proposed WFX _____
Proposed PMX _____

Gentlemen:

I have examined the application dated 2-25-81
for the Amoco McLay Bros Land Co #1E E-28-30N-12W
Operator Lease and Well No. Unit, S-T-R

and my recommendations are as follows:

Approve

Yours truly,

Frank J. Long



ENERGY AND MINERALS DEPARTMENT
OIL CONSERVATION DIVISION

February 26, 1981

BRUCE KING
GOVERNOR
LARRY KEHOE
SECRETARY

POST OFFICE BOX 2088
STATE LAND OFFICE BUILDING
SANTA FE, NEW MEXICO 87501
(505) 827-2434

Amoco Production Company
Amoco Building
17th & Broadway
Denver, Colorado 80202

Re: Application for Non-Standard
Location: McCoy Gas Com "D" Well
No. 1E, Sec. 28, T-30-N, R-12-W,
San Juan County, New Mexico

We may not process the subject application for non-standard location until the required information or plats checked below (is) (are) submitted.

- ☐ A plat must be submitted clearly showing the ownership of the offsetting leases.
- ☒ A statement must be submitted that offset owners have been notified of the application by certified mail.
- ☐ A plat must be submitted fully identifying the topography necessitating the non-standard location.
- ☒ Other: From the plat submitted it would appear that Mobil is also an offset operator with acreage in Sections 20 and 21 as well as Southland Royalty in Section 22.


Very truly yours

R. L. STAMETS
Technical Support Chief

RLS/dr



February 23, 1981



Amoco Production Company

Denver Region
Amoco Building
17th & Broadway
Denver, Colorado 80202
303-830-4040

Mr. Joe D. Ramey (3)
New Mexico Oil Conservation Division
P. O. Box 2088
Santa Fe, NM 87501

File: HDM-4-WF

Gentlemen:

Application for Unorthodox Location
McCoy Gas Com "D" No. 1E
Basin Dakota Field
San Juan County, New Mexico

Amoco Production Company hereby requests approval of our McCoy Gas Com "D" No. 1E at a location 1,600' FNL and 1,230' FWL, Section 28, T30N, R12W.

The attached Form C-102 illustrates the topographic problems encountered in selecting a suitable well site. The selected location is only 90' from the quarter/quarter boundary.

A copy of this application is being sent to the offset operator, Pioneer Production Company, with the request they furnish you a waiver of objection and return one copy of same to me.

Yours very truly,

Vinton D. Peirce

Attachment

cc: Frank Chavez
New Mexico Oil
Conservation Division
1000 Rio Brazos Rd.
Aztec, NM 87410

Pioneer Production Co.
Box 2542
Amarillo, TX 79105

Pioneer Production Company hereby waives objection to Amoco's application for an unorthodox location as proposed above.

By: John H. Goehring

Date: 2-26-81



April 29, 1981

OIL CONSERVATION DIVISION

Amoco Production Company

Denver Region
Amoco Building
17th & Broadway
Denver, Colorado 80202
303-830-4040

RECEIVED

MAY 4 1981

FARMINGTON DISTRICT

CERTIFIED MAIL

MAY 11 1981

RECEIVED

Joe D. Ramey (3)
New Mexico Oil Conservation Division
P. O. Box 2088
Sante Fe, NM 87501

File: HDM-58-WF

Dear Mr. Ramey:

Application for Unorthodox Location
McCoy Gas Com "D" No. 1E
Basin Dakota Field
San Juan County, New Mexico

In accordance with my conversation with Mr. R. L. Stamets we are requesting, by copy of this letter in certified mail, additional waivers for an unorthodox location for Amoco's McCoy Gas Com "D" No. 1E located 1,600' FNL and 1,230' FWL, Section 28, T30N, R12W.

We ask that each operator listed below furnish you one copy of this waiver and return one copy to me.

Yours very truly,

Vinton D. Pierce

VDP/ps

cc: Mobil Oil Corp.
P. O. Box 5444
Denver, CO 80217

Southland Royalty Co.
1010 Denver Club Building
410 17th Street
Denver, CO 80202

We hereby waive objection to Amoco's application for an unorthodox location as proposed above.

Company: SOUTHLAND ROYALTY COMPANY

By: [Signature]


Date: May 6, 1981

BF509



April 29, 1981

CERTIFIED MAIL



Amoco Production Company

Denver Region
Amoco Building
17th & Broadway
Denver, Colorado 80202
303-830-4040

Joe D. Ramey (3)
New Mexico Oil Conservation Division
P. O. Box 2088
Sante Fe, NM 87501

File: HDM-58-WF

Dear Mr. Ramey:

Application for Unorthodox Location
McCoy Gas Com "D" No. 1E
Basin Dakota Field
San Juan County, New Mexico

In accordance with my conversation with Mr. R. L. Stamets we are requesting, by copy of this letter in certified mail, additional waivers for an unorthodox location for Amoco's McCoy Gas Com "D" No. 1E located 1,600' FNL and 1,230' FWL, Section 28, T30N, R12W.

We ask that each operator listed below furnish you one copy of this waiver and return one copy to me.

Yours very truly,

Vinton D. Pierce

VDP/ps

cc: Mobil Oil Corp.
P. O. Box 5444
Denver, CO 80217

Southland Royalty Co.
1010 Denver Club Building
410 17th Street
Denver, CO 80202

We hereby waive objection to Amoco's application for an unorthodox location as proposed above.

Company: MOBIL PRODUCING TX & NM INC.

By: J. A. Morris

Date: 5/18/81

BF509