


Florida Exploration Company
Suite 900 Vaughn Building
Midland TX 79701
Telephone 915 682 4363

RECEIVED

AUG 03 1981

C. C. D.
ARTESIA, OFFICE



July 31, 1981

NM Oil Conservation Commission
Drawer DD
Artesia, New Mexico 88210

Re: Inexco Federal #1
Eddy County, New Mexico
Request Unorthodox Location

Gentlemen:

Attached please find necessary forms, plats, waiver letters, and maps concerning the captioned well.

Florida Exploration Company hereby requests approval of this location due to the original desired location spotting on the side of a canyon. This can be seen on the attached topographic map.

Rapid approval of this request will be appreciated since the rig scheduled to drill this well will become available sooner than anticipated.

Yours very truly,

Carl E. Speight
Carl E. Speight
Division Engineer

NSL-1403
See Form C-702
at bottom of stack
Universe in
Immediate
Rule 104 F

<p>31 W.C. Miller 12-1-82 14759 HNG Oil CCK Pet. et al.</p>	<p>32 W.C. Miller 12-1-82 14759 HNG Oil CCK Pet. et al.</p>	<p>33 W.C. Miller 12-1-82 14759 HNG Oil CCK Pet. et al.</p>	<p>34 W.C. Miller 12-1-82 14759 HNG Oil CCK Pet. et al.</p>	<p>35 W.C. Miller 12-1-82 14759 HNG Oil CCK Pet. et al.</p>	<p>36 W.C. Miller 12-1-82 14759 HNG Oil CCK Pet. et al.</p>
<p>37 W.C. Miller 12-1-82 14759 HNG Oil CCK Pet. et al.</p>	<p>38 W.C. Miller 12-1-82 14759 HNG Oil CCK Pet. et al.</p>	<p>39 W.C. Miller 12-1-82 14759 HNG Oil CCK Pet. et al.</p>	<p>40 W.C. Miller 12-1-82 14759 HNG Oil CCK Pet. et al.</p>	<p>41 W.C. Miller 12-1-82 14759 HNG Oil CCK Pet. et al.</p>	<p>42 W.C. Miller 12-1-82 14759 HNG Oil CCK Pet. et al.</p>



NO. OF COPIES RECEIVED	
DISTRIBUTION	
SANTA FE	
FILE	
U.S.G.S.	
LAND OFFICE	
OPERATOR	

NEW MEXICO OIL CONSERVATION COMMISSION

RECEIVED

AUG 03 1981

O. C. D.
ARTESIA, OFFICE

Form C-101
Revised 1-1-65

5A. Indicate Type of Lease Federal <input checked="" type="checkbox"/> FEE <input type="checkbox"/>
5. State Oil & Gas Lease No. NM-39125

APPLICATION FOR PERMIT TO DRILL, DEEPEN, OR PLUG BACK

1a. Type of Work b. Type of Well DRILL <input checked="" type="checkbox"/> DEEPEN <input type="checkbox"/> PLUG BACK <input type="checkbox"/> OIL WELL <input type="checkbox"/> GAS WELL <input checked="" type="checkbox"/> OTHER <input type="checkbox"/> SINGLE ZONE <input checked="" type="checkbox"/> MULTIPLE ZONE <input type="checkbox"/>		7. Unit Agreement Name
2. Name of Operator Florida Exploration Company		8. Farm or Lease Name Inexco Federal
3. Address of Operator Suite 900 Vaughn Bldg Midland, TX 79701		9. Well No. 1
4. Location of Well UNIT LETTER 0 LOCATED 2310' FEET FROM THE West LINE AND 330 FEET FROM THE South LINE OF SEC. 18 TWP. 26-S RGE. 25-E NMPM		10. Field and Pool, or Wildcat Wildcat
		12. County Eddy
		19. Proposed Depth 8700'
		19A. Formation Morrow
		20. Rotary or C.T. Rotary
21. Elevations (Show whether DF, RT, etc.) 3851' GL	21A. Kind & Status Plug. Bond Blanket	21B. Drilling Contractor Parker Drilling Co.
		22. Approx. Date Work will start Sept. 1, 1981

23.

PROPOSED CASING AND CEMENT PROGRAM

SIZE OF HOLE	SIZE OF CASING	WEIGHT PER FOOT	SETTING DEPTH	SACKS OF CEMENT	EST. TOP
12 1/4"	8 5/8"	24#	1200'	800 sx	circ
7 7/8"	5 1/2"	15.5 - 17#	8700'	700 sx	

BOP: see Attachment

IN ABOVE SPACE DESCRIBE PROPOSED PROGRAM: IF PROPOSAL IS TO DEEPEN OR PLUG BACK, GIVE DATA ON PRESENT PRODUCTIVE ZONE AND PROPOSED NEW PRODUCTIVE ZONE. GIVE BLOWOUT PREVENTER PROGRAM, IF ANY.

I hereby certify that the information above is true and complete to the best of my knowledge and belief.

Signed CE Spright Title Division Engineer Date 7-31-81
(This space for State Use)

APPROVED BY _____ TITLE _____ DATE _____
CONDITIONS OF APPROVAL, IF ANY:

**NEW MEXICO OIL CONSERVATION COMMISSION
WELL LOCATION AND ACREAGE DEDICATION PLAT**

Form C-102
Supersedes C-128
Effective 1-1-65

All distances must be from the outer boundaries of the Section

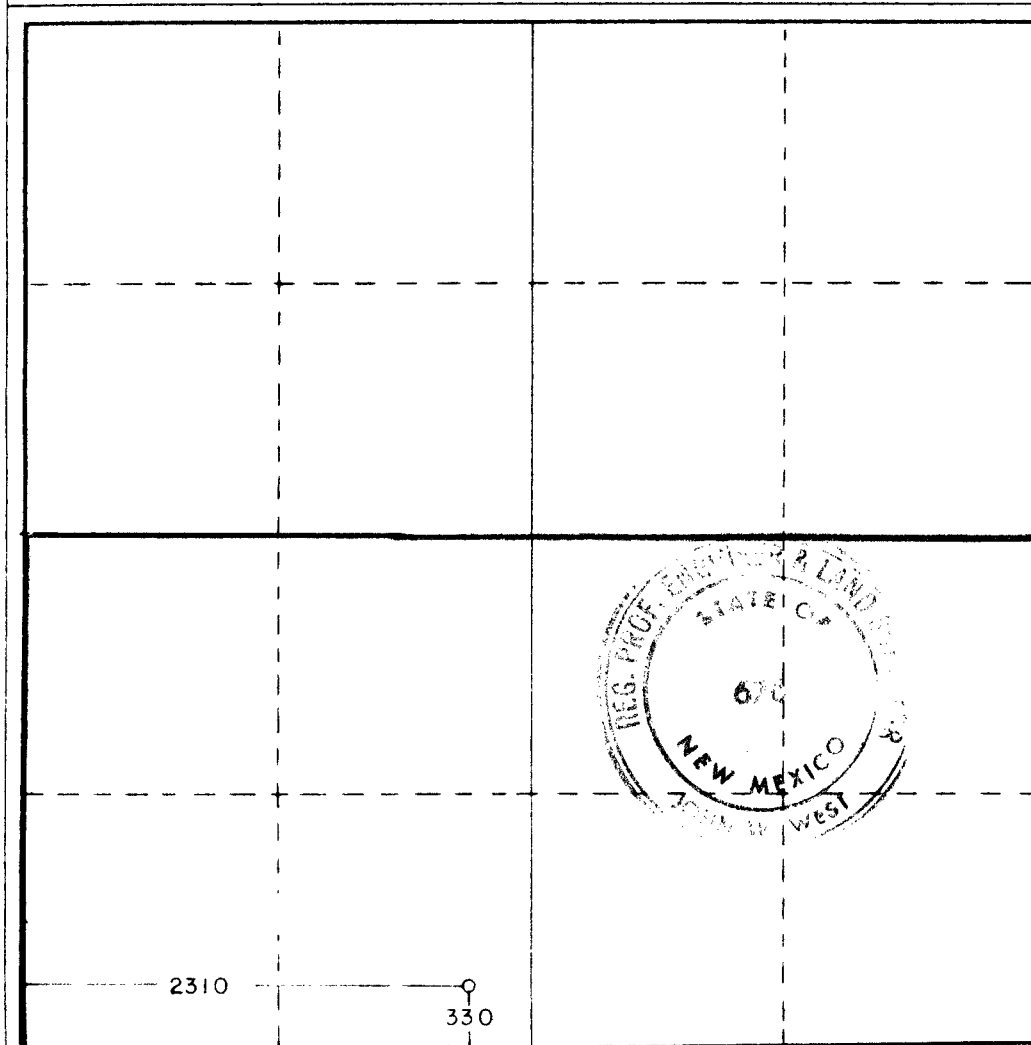
Operator FLORIDA EXPLORATION COMPANY			Lease INEXCO FEDERAL		Well No. 1
Unit Letter 0	Section 18	Township 26 South	Range 25 East	County Eddy	
Actual Footage Location of Well: 330 feet from the South line and 2310 feet from the West line					
Ground Level Elev. 3851.0	Producing Formation Morrow		Pool		Dedicated Acreage: 320 Acres

1. Outline the acreage dedicated to the subject well by colored pencil or hachure marks on the plat below.
2. If more than one lease is dedicated to the well, outline each and identify the ownership thereof (both as to working interest and royalty).
3. If more than one lease of different ownership is dedicated to the well, have the interests of all owners been consolidated by communitization, unitization, force-pooling, etc?

☐ Yes ☐ No If answer is "yes," type of consolidation _____

If answer is "no," list the owners and tract descriptions which have actually been consolidated. (Use reverse side of this form if necessary.) _____

No allowable will be assigned to the well until all interests have been consolidated (by communitization, unitization, forced-pooling, or otherwise) or until a non-standard unit, eliminating such interests, has been approved by the Commission.



CERTIFICATION

I hereby certify that the information contained herein is true and complete to the best of my knowledge and belief.

John W. West
Name

Division Engineer

Position

Florida Exploration Company

Company

7-31-81

Date

I hereby certify that the well location shown on this plat was plotted from field notes of actual surveys made by me or under my supervision, and that the same is true and correct to the best of my knowledge and belief.

Date Surveyed

7/24/81

Registered Professional Engineer
and/or Land Surveyor

John W. West

Certificate No. **JOHN W. WEST 676**
PATRICK A. ROMERO 6863
Ronald J. Eidson 3239

0 330 660 990 1320 1650 1980 2310 2640 2000 1500 1000 500 0

"Waiver Letter"


Florida Exploration Company will request approval for an unorthodox location due to rugged terrain in the area of a standard location. The non-standard location to be requested is 2310' FWL, 330' FSL, Section 18, T26S, R25E, Eddy County, New Mexico.

El Paso Natural Gas is lease owner of tracts adjoining the South half of Section 18, which will be the assigned proration unit.

Florida Exploration Company hereby requests El Paso Natural Gas to execute this instrument indicating their approval of the unorthodox location. This "Waiver Letter" will be forwarded to New Mexico Oil Conservation Commission Division together with necessary state forms requesting approval of the above mentioned location.

Approved: _____

El Paso Natural Gas



Florida Exploration Company
July 31, 1981



INEXCO OIL COMPANY

July 31, 1981

AUG 7 10 36 AM '81

STATE LAND OFFICE
SANTA FE, N.M.

Oil Conservation Division
State of New Mexico
State Land Office
Santa Fe, New Mexico


Re: Exception Location
330' FSL, 2310' FWL Sec. 18-
T26S, R25E
Eddy County, New Mexico
Johnson Ranch NM182

Gentlemen:

Please be advised that Inexco Oil Company has no objection to the referenced location proposed by Florida Exploration Company. Due to the topography of the area and our geological interpretation it appears that this non standard location will best serve the needs of all concerned parties.

Inexco Oil Company hereby waives its right to objection to the non standard location and supports Florida Exploration Company's request for the exception location due to the fact the original location was in a draw and not conducive to prudent operations.

Very truly yours,


L. J. Tacconi
Area Landman

LJT/kt



PETROLEUM PRODUCTS

PRODUCING DEPARTMENT

January 29, 1982

TEXACO
U.S.A.
A DIVISION OF TEXACO INC.
P. O. BOX 3109
MIDLAND, TEXAS 79702

1403

EXCEPTION TO UNORTHODOX LOCATION

INEXCO OIL COMPANY
LOTTIE YORK WELL NO. 1
STRAWN WILDCAT
LEA COUNTY, NEW MEXICO

Oil Conservation Division
New Mexico Department of
Energy and Minerals
State Land Office
Santa Fe, New Mexico 87501

Attention: Joe D. Ramey, Division Director

Gentlemen:

Texaco Inc. has been advised by Inexco Oil Company of their application for an unorthodox location for the subject well. We understand the well is located 990' FSL and 660' FEL of Section 14, T-17-S, R-37-E, Lea County, New Mexico.

Texaco Inc., as an offset operator, waives objection to the application.

Yours very truly,

Alan R. McDaniel
Division Manager

By James W. Cox
James W. Cox
Petroleum Engineering Manager

JMW/pw

cc: Inexco Oil Company
Attention: L. J. Tacconi
Suite 1900
1100 Milam Bldg.
Houston, Texas 77002