

OIL CONSERVATION DIVISION

Amoco Production Company (USA)

Petroleum Center Building
501 Airport Drive
Farmington, New Mexico 87401
505-325-8841

R. W. Schroeder
District Superintendent


September 3, 1981

Mr. Joe D. Ramey (3)
New Mexico Oil Conservation Division
P.O. Box 2088
Santa Fe, NM 87501

File: RWS-688-400.1

Dear Mr. Ramey:

Application for Unorthodox Location
San Juan Unit 29-4 No. 24
Dual Basin Dakota and Gobernador Pictured Cliffs Fields
Rio Arriba County, New Mexico



*NSL-1420
Rule 104 F
Rule 5 (C) 3 R1670
No offsets
Immediate
See Plat for
location*

Amoco Production Company hereby requests approval of our San Juan Unit 29-4 No. 24 at a location 1220' FNL and 2250' FEL of Section 8, T29N, R4W, Rio Arriba County, New Mexico.

The attached Form C-102 illustrates the topographical problems encountered in selecting a suitable well site. The selected location is only 100' from the NW/4, NE/4 line and 390' from the NE/4 line of Section 8.

There are no offset lease holders or offset operators of Basin Dakota and Gobernador Pictured Cliffs wells.

Yours very truly,

RLC/tk

Attachment

cc: New Mexico Oil Conservation Commission
1000 Rio Brazos Road
Aztec, NM 87410


OIL CONSERVATION DIVISION

P. O. BOX 2088

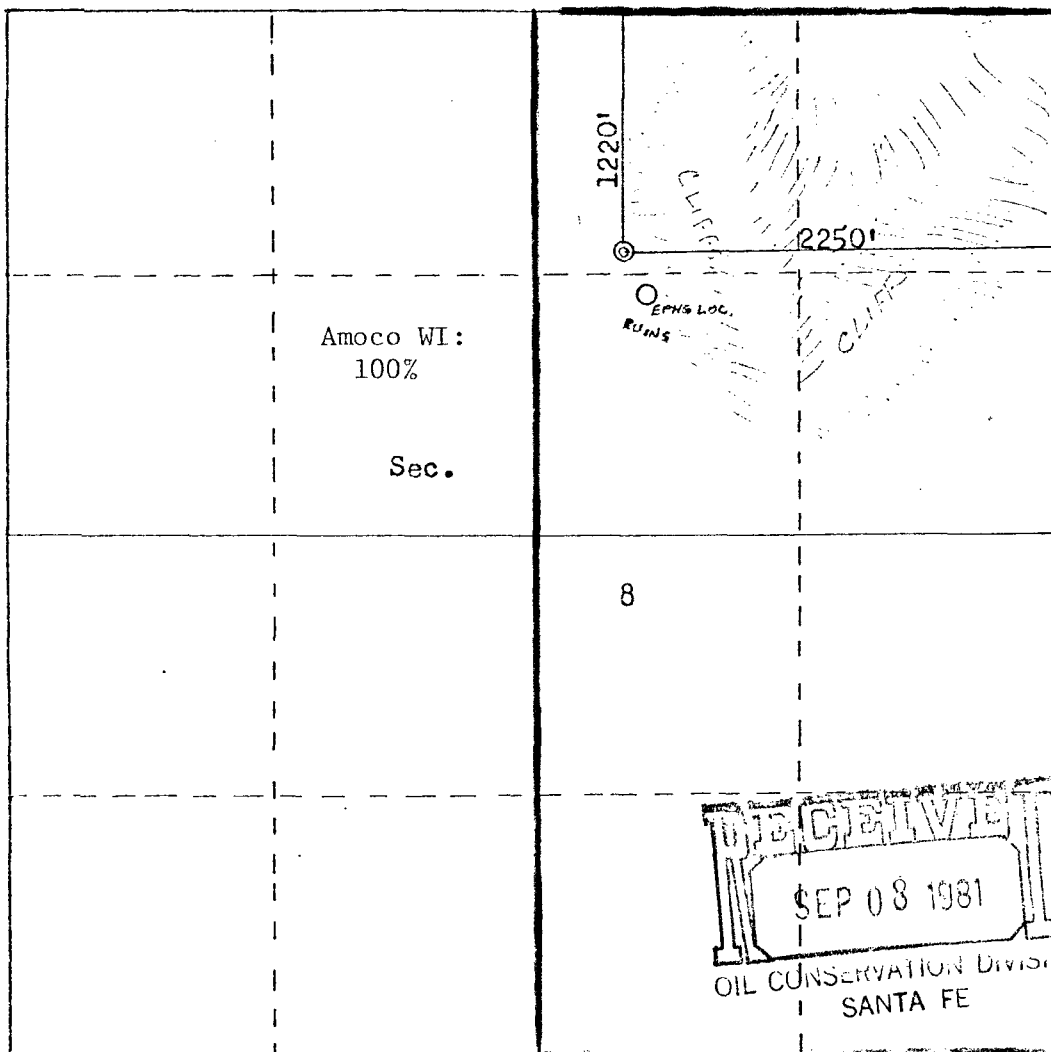
SANTA FE, NEW MEXICO 87501

STATE OF NEW MEXICO
ENERGY AND MINERALS DEPARTMENT

All distances must be from the outer boundaries of the Section.



Operator AMOCO PRODUCTION COMPANY		Lease SAN JUAN 29-4 UNIT		OIL CONSERVATION DIVISION WELL No. 24 SANTA FE	
Unit Letter B	Section 8	Township 29N	Range LW	County Rio Arriba	
Actual Footage Location of Well: 1220 feet from the North line and 2250 feet from the East line					
Ground Level Elev. 7406	Producing Formation Dakota/Pictured Cliffs	Pool Basin Dakota/ Gobernador Pictured Cliffs		Dedicated Acreage: 320/320 Acres	
<p>1. Outline the acreage dedicated to the subject well by colored pencil or hachure marks on the plat below.</p> <p>2. If more than one lease is dedicated to the well, outline each and identify the ownership thereof (both as to working interest and royalty).</p> <p>3. If more than one lease of different ownership is dedicated to the well, have the interests of all owners been consolidated by communitization, unitization, force-pooling, etc?</p> <p><input checked="" type="checkbox"/> Yes <input type="checkbox"/> No If answer is "yes," type of consolidation <u>Unitization</u></p> <p>If answer is "no," list the owners and tract descriptions which have actually been consolidated. (Use reverse side of this form if necessary.) _____</p> <p>No allowable will be assigned to the well until all interests have been consolidated (by communitization, unitization, forced-pooling, or otherwise) or until a non-standard unit, eliminating such interests, has been approved by the Commission.</p>					



Scale: 1"=1000'

CERTIFICATION	
I hereby certify that the information contained herein is true and complete to the best of my knowledge and belief.	
Name	<u>Wayne J. Peterson</u>
Position	DISTRICT ENGINEER
Company	AMOCO PRODUCTION COMPANY
Date	SEPTEMBER 2, 1981
I hereby certify that the well location shown on this plat was plotted from field notes of actual surveys made by me or under my supervision, and that the same is true and correct to the best of my knowledge and belief.	
Date Surveyed	August 8, 1981
Registered Professional Engineer and Land Surveyor	<u>Fred B. Kerr Jr.</u>
Certificate No.	3950



STATE OF NEW MEXICO
ENERGY AND MINERALS DEPARTMENT

OIL CONSERVATION DIVISION
AZTEC DISTRICT OFFICE

1000 RIO BRANCO ROAD
AZTEC, NEW MEXICO 87412
(505) 374-6178

OIL CONSERVATION DIVISION
BOX 2088
SANTA FE, NEW MEXICO 87501

14720

DATE Sept 23, 1981

RE: Proposed MC _____
Proposed DHC _____
Proposed NSL ☒ _____
Proposed SWD _____
Proposed WFX _____
Proposed PHX _____

Gentlemen:

I have examined the application dated Sept 8, 1981
for the Amoco Petroleum Co. S-T-R Unit #24 B-3-24
Operator Lease and Well No. Unit, S-T-R

and my recommendations are as follows:

Amoco,

Yours truly,

J. H. [Signature]
RECEIVED
SEP 28 1981
OIL CONSERVATION DIVISION
SANTA FE

OIL CONSERVATION DIVISION

NEW MEXICO

P. O. BOX 2088

Form C-107
Revised 10-1-77

OIL AND MINERALS DEPARTMENT

SANTA FE, NEW MEXICO 87501

All distances must be from the outer boundaries of the Section.

Operator AMOCO PRODUCTION COMPANY		Lease SAN JUAN 29-4 UNIT		Well No. 24
Unit Letter B	Section 8	Township 29N	Range 4W-	County Rio Arriba
Actual Footage Location of Well: 1220 feet from the North line and 2250 feet from the East line				
Ground Level Elev. 7406	Producing Formation Dakota/Pictured Cliffs	Pool Basin Dakota/ Gobernador Pictured Cliffs		Dedicated Acreage: 320/320 Acres

1. Outline the acreage dedicated to the subject well by colored pencil or hatchure marks on the plat below.
2. If more than one lease is dedicated to the well, outline each and identify the ownership thereof (both as to working interest and royalty).
3. If more than one lease of different ownership is dedicated to the well, have the interests of all owners been consolidated by communitization, unitization, force-pooling, etc?

☒ Yes ☐ No If answer is "yes," type of consolidation Unitization

If answer is "no," list the owners and tract descriptions which have actually been consolidated. (Use reverse side of this form if necessary.)

No allowable will be assigned to the well until all interests have been consolidated (by communitization, unitization, forced-pooling, or otherwise) or until a non-standard unit, eliminating such interests, has been approved by the Commission.

<p>Amoco WI: 100%</p> <p>Sec.</p>	<p>1220'</p> <p>2250'</p> <p>CLIFFS</p> <p>OPENS LOC. RUINS</p>
	<p>8</p>

RECEIVED
SEP 8 - 1981
OIL CON. COM.
DIST. 3

RECEIVED
SEP 28 1981
OIL CONSERVATION DIVISION
SANTA FE

Scale: 1"=1000'

CERTIFICATION

I hereby certify that the information contained herein is true and complete to the best of my knowledge and belief.

W. L. Peterson

Name
W. L. PETERSON

Position
DISTRICT ENGINEER

Company
AMOCO PRODUCTION COMPANY

Date
SEPTEMBER 2, 1981

I hereby certify that the well location shown on this plat was plotted from field notes of actual surveys made by me or under my supervision, and that the same is true and correct to the best of my knowledge and belief.

Date Surveyed
August 5, 1981

Registered Professional Engineer and Land Surveyor
Fred B. Kerr Jr.
Fred B. Kerr Jr.

Certification No.
3950