

Husky

Husky Oil Company

600 South Cherry Street
Denver, Colorado 80222
(303) 370-1300

September 16, 1981

Mr. Joe D. Ramey
Division Director
New Mexico Oil Conservation Division
P.O. Box 2088
Santa Fe, New Mexico 87501

Re: Application for Administrative
Approval of Unorthodox Location
of the Schwerdtfeger 10R Well
San Juan County, New Mexico
File: C-10708

Dear Mr. Ramey:

Enclosed please find the following items regarding the Application for Administrative Approval of the Unorthodox Location of the Husky Schwerdtfeger 10R Well which will be located in the NW $\frac{1}{4}$ of Section 16, Township 27 North, Range 11 West, San Juan County, New Mexico:

- (1) Three copies of the Application for Administrative Approval of Unorthodox Location for the captioned well.
- (2) Three copies of a plat showing the ownership of all leases offsetting the NW $\frac{1}{4}$ of Section 16, Township 27 North, Range 11 West, N.M.P.M.
- (3) Three copies of a letter from the Project Manager of the Navajo Indian Irrigation Project requesting the location so as not to interfere with the sprinkler irrigation systems of the Project will be forwarded under separate cover by the Bureau of Indian Affairs.
- (4) Three copies of a Certificate of Mailing stating that all operators of leases offsetting the dedicated acreage for this well, the Supervisor of the District III Office of the New Mexico Oil Conservation Division, the U.S.G.S. and the Project Manager of the Navajo Indian Irrigation Project have been notified of the Application by certified mail.

RECEIVED
SEP 21 1981
2:30 PM
FBI - DENVER

NSL
Rule 104 F
10-11-81

855 N 2300 W
16-27 N-11W
Kurnakyan
Pictured Cliffs


Husky

Mr. Joe D. Ramey
September 16, 1981
Page Two

If no objections to the granting of this application are timely filed, applicant respectfully requests this Application be approved administratively.

Please advise the undersigned if further information is needed.

Yours very truly,



W. H. Galac
Chief Landman

WHG:mqg
Enclosures

cc: Bureau of Indian Affairs
Navajo Indian Irrigation Project
3539 East 30th Street
Northwest Energy Bldg., Room 103
Farmington, New Mexico 87401

New Mexico Oil Conservation Division
District III
1000 Rio Brazos Road
Aztec, New Mexico 87410

United States Department of the Interior
Geological Survey
P.O. Box 959
Farmington, New Mexico 87401

APPLICATION FOR ADMINISTRATIVE
APPROVAL OF UNORTHODOX LOCATION

Applicant: Husky Oil Company (Operator)
600 South Cherry Street
Denver, Colorado 80222

Lease: SF-080382-A

Lease Date: September 1, 1950

Lease Term: 5 years

Lands described in
Lease dedicated to well: Township 27 North, Range 11 West, N.M.P.M.
Section 16: NW $\frac{1}{4}$
2300 feet FWL and 855 feet FNL.
San Juan County, New Mexico

Name of Well: Husky Schwerdtfeger 10R

Proposed Unorthodox
Location: Township 27 North, Range 11 West, N.M.P.M.
Section 16: NW $\frac{1}{4}$
2300 feet FWL and 855 feet FNL
San Juan County, New Mexico

Reason for
Unorthodox Location: Topographical conditions based on
request by officials of the Navajo
Indian Irrigation Project to locate
the well in such a manner so as not
to interfere with the sprinkler
systems of the Project.

New Mexico Oil Conservation
Division Rules Authorizing
Application: Rule 104 (D) (II) (F)

Offsetting Leases
and Operators: A. #020496
Township 27 North, Range 11 West, N.M.P.M.
Section 20: NE $\frac{1}{4}$

Supron Energy Corporation
Bldg. V, Fifth Floor
10300 N. Central Expressway
Dallas, Texas 75231

B. U.S.A. SF-080382-A
Township 27 North, Range 11 West, N.M.P.M.
Section 21: NW $\frac{1}{4}$
Section 17: W $\frac{1}{2}$
Section 8: SE $\frac{1}{4}$

C. U.S.A. SF-078872-A
Township 27 North, Range 11 West, N.M.P.M.
Section 21: NE $\frac{1}{4}$
Section 16: E $\frac{1}{2}$
Section 9: S $\frac{1}{2}$

All distances must be from the outer boundaries of the Section.

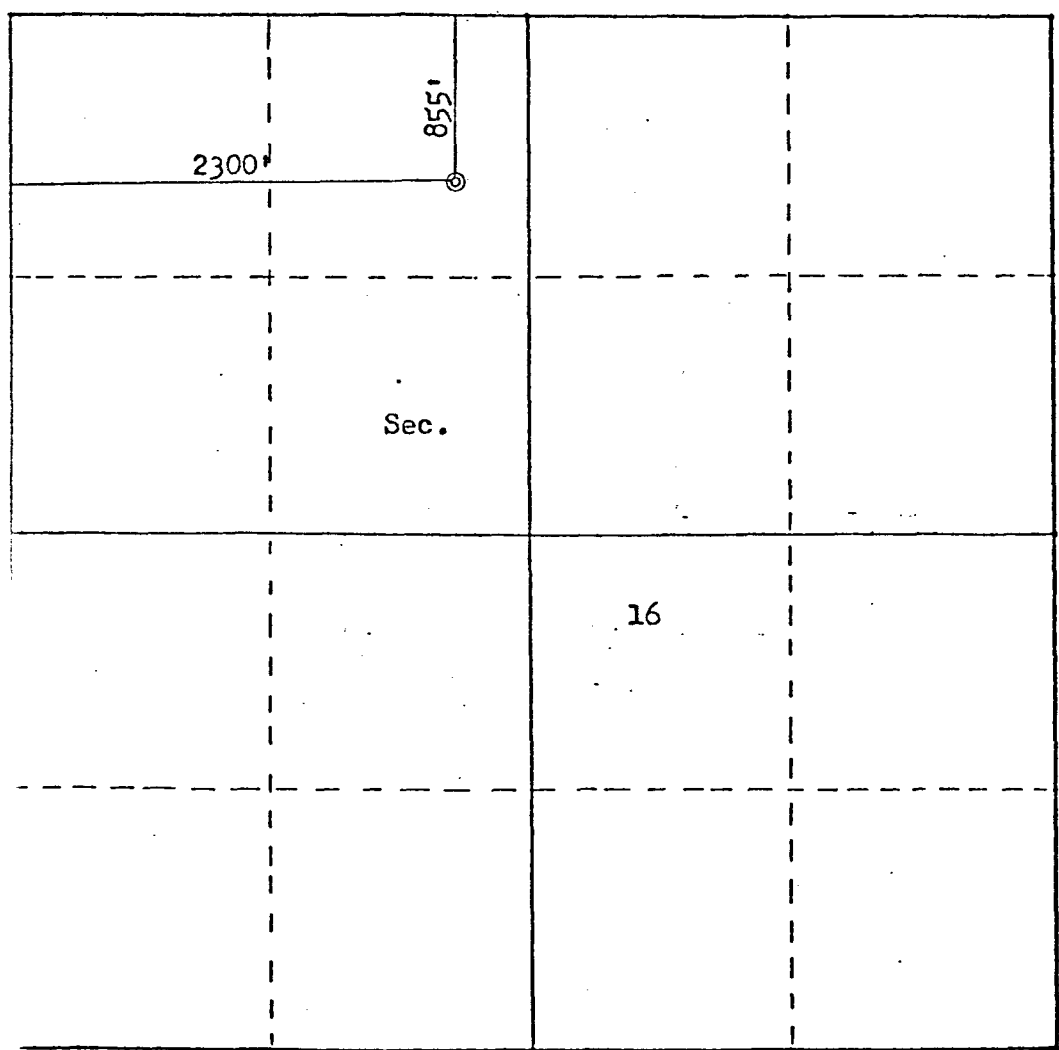
Operator HUSKY OIL COMPANY			Lease SCHWERTFEGER		Well No. 10R
Unit Letter C	Section 16	Township 27N	Range 11W	County San Juan	
Actual Footage Location of Well: 855 feet from the North line and 2300 feet from the West line					
Ground Level Elev: 6234	Producing Formation Pictured Cliffs		Pool Kutz Canyon	Dedicated Acreage: 320 Acres	

1. Outline the acreage dedicated to the subject well by colored pencil or hachure marks on the plat below.
2. If more than one lease is dedicated to the well, outline each and identify the ownership thereof (both as to working interest and royalty).
3. If more than one lease of different ownership is dedicated to the well, have the interests of all owners been consolidated by communitization, unitization, force-pooling, etc?

☐ Yes ☒ No If answer is "yes," type of consolidation _____

If answer is "no," list the owners and tract descriptions which have actually been consolidated. (Use reverse side of this form if necessary.) Husky Oil

No allowable will be assigned to the well until all interests have been consolidated (by communitization, unitization, forced-pooling, or otherwise) or until a non-standard unit, eliminating such interests, has been approved by the Commission.



Scale: 1"=1000'

CERTIFICATION	
I hereby certify that the information contained herein is true and complete to the best of my knowledge and belief.	
<i>M. David Olivato</i>	
Name	<i>Engineer</i>
Position	<i>Husky Oil Company</i>
Company	<i>5-19-81</i>
Date	
I hereby certify that the well location shown on this plat was plotted from field notes of actual surveys made by me or under my supervision, and that the same is true and correct to the best of my knowledge and belief.	
Date Surveyed <i>March 4, 1981</i>	
Registered Professional Engineer and Land Surveyor <i>Fred B. Kerr Jr.</i>	
Certificate No. <i>3950</i>	

DEPCO & HUSKY METAL DEPCO LATA 6 BETA DEPCO SF078895	HUSKY 13 EP 13 SF080382A AZTEC 2 AZ 3 EP AZ SF080382	HUSKY 14 EP 14 2 EP SOUTHERN R. SF080382A	HUSKY 15 EP 15 2 EP EL PASO 2075 AZTEC 1 EP SF078872A	(HUSKY) -5073 SF078872A (SMELLY) AZTEC 1 EP 048557	ATLANTIC 3 RAG 2 EP 1 EP SF078673	(SMELLY) -6914 048557 2 EP EL PASO WESTERN PAL GAS 2050 020495
DEPCO & HUSKY DEPCO BETA 7 DEPCO BETA SF078895	HUSKY 10 EP -7334 SF08032-A AZTEC 1 EP SF080382	HUSKY 7 EP SF08032-A	HUSKY 2 AZ 6 EP 7 2 EP SF078872-A	ATLANTIC 12 EP RAG 1 EP RAG 1 EP SF078673	GULF 6 EP 11 EP SF078094	GULF 11 EP SF078094
DEPCO & HUSKY DEPCO BETA 18 DEPCO BETA SF078895	AZTEC 1-A 1 EP 02988	HUSKY 9 EP 11 EP SF080382-A	HUSKY 10 EP 10 EP SF080382-A	HUSKY 11 EP 1 EP SF078872-A	GULF 5 EP 2 EP SF07894	GULF 4 EP 11 EP 14 EP SF078094
CHEVRON O. BROWN DUGAN PAUL 029145 19 TEXACO 1 EP NAVAJO 9109	SO. UNION 2 KEYS 3 KEYS EPNG 2 EP 4 KEYS KEYES 1 EP 020495	HUSKY 13 EP 2084 SF080382-A	HUSKY 15 EP 2088 SF078872-A	GULF 2 BRIT. AM. 2-X 2104 SF078872-A	GULF 8 EP BETA 1 EP SF078089	GULF 9 EP 1 EP 23 EP BETA 5 EP 5 SW. PROD. 3 EP SF078089
DEPCO & HUSKY HUSKY 1 BETA SF078896 30 BETA NM 0359211	DEPCO & HUSKY 1 DEPCO 2 BETA 3 BETA SF078896	AZTEC 2 EP SF080382 HUSKY 1 EP 6 EP SF080382-A	HUSKY 4 EP 1 EP 2032 SF078872-A	GULF 2 EP BETA 2-C EP SF078092	GULF 3 EP 1 EP 26 EP 3 BETA 5 EP SF078092	GULF 3 EP 1 EP 26 EP 3 BETA 5 EP SF078092
DEPCO & HUSKY 1 BETA 16325 31 BETA 2 EP BETA	DEPCO & HUSKY 1 BETA 6 BETA SF078896 32 TEXACO	DEPCO & HUSKY 1 BETA 33	DEPCO & HUSKY 1 BETA 34	GULF 2 EP BETA 34	GULF 4 EP BETA 35	GULF 4 EP BETA 35


AFFIDAVIT OF MAILING

In the matter of the Application
for Administrative Approval of
Unorthodox Location for the
Schwerdtfeger 10R Well
NW $\frac{1}{4}$ of Section 16, Township 27
North, Range 11 West, N.M.P.M.


STATE OF COLORADO)
) ss
COUNTY OF ARAPAHOE)

William H. Galac, of lawful age, being first duly
sworn upon oath deposes and says:

I certify that I mailed a copy of the Application
for Unorthodox Location of the Schwerdtfeger 10R Well by
certified mail to all operators of leases offsetting the
dedicated acreage for this well, the Supervisor of the
District III office of the New Mexico Oil Conservation
Division, the U.S. Geological Survey and the Project
Manager of the Navajo Indian Irrigation Project on this 17th
day of September, 1981.


William H. Galac

Subscribed and sworn to before me this 17th day
of September, 1981.


Notary Public

My commission expires:

July 20, 1985

600 S. Cherry Street
Denver, Colorado 80222




STATE OF NEW MEXICO
ENERGY AND MINERALS DEPARTMENT
OIL CONSERVATION DIVISION
AZTEC DISTRICT OFFICE

1000 RIO BRAZOS ROAD
AZTEC, NEW MEXICO 87410
(505) 334-6178

OIL CONSERVATION DIVISION
BOX 2088
SANTA FE, NEW MEXICO 87501

DATE Oct 8, 1981



RE: Proposed MC _____
Proposed DHC _____
Proposed NSL ✓ _____
Proposed SWD _____
Proposed WFX _____
Proposed PHX _____

1428

Gentlemen:

I have examined the application dated Sept. 21, 1981
for the Husky Oil Co Schwerdtfeger-10R B-16-270-11W
Operator Lease and Well No. Unit, S-T-R

and my recommendations are as follows:

Approve

Yours truly,

Jeff A. Schuster

All distances must be from the outer boundaries of the Section.

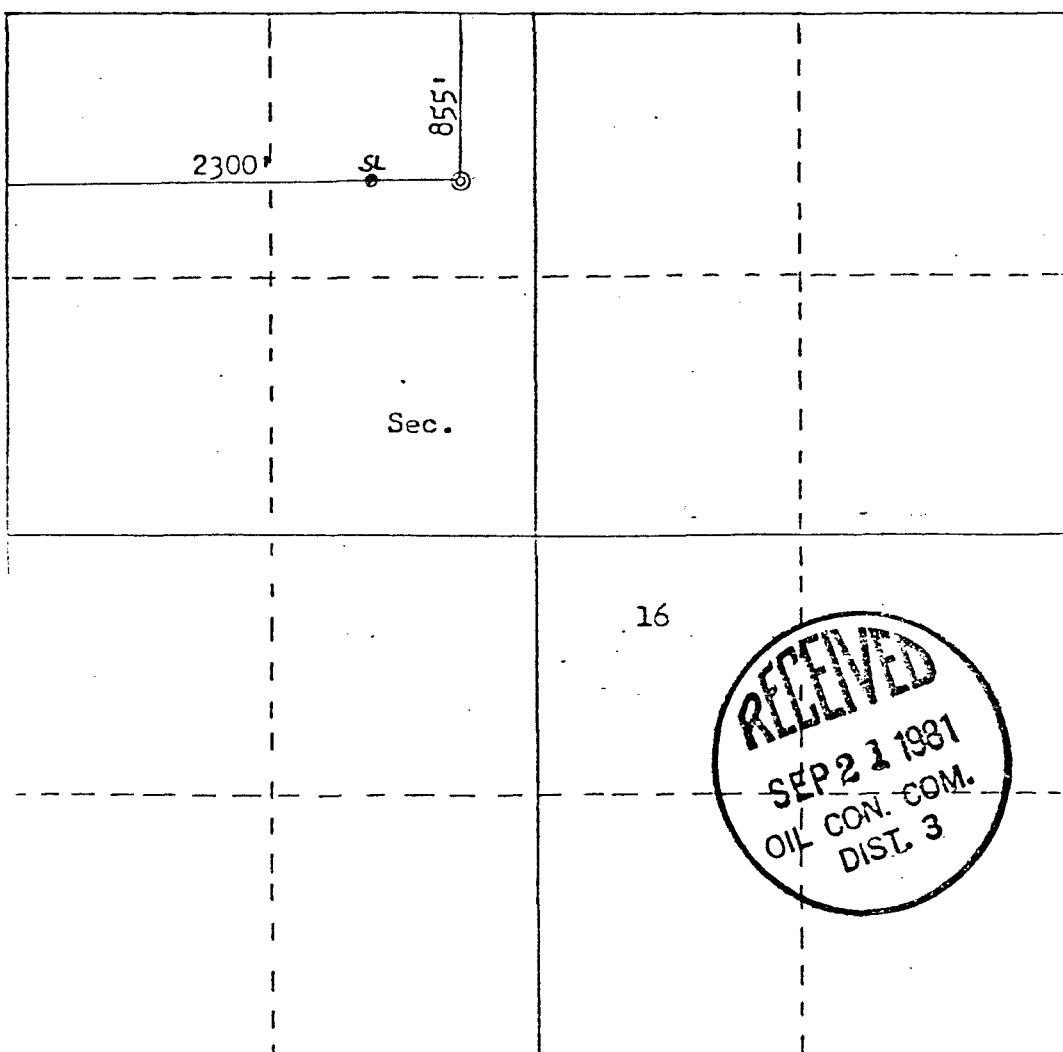
Operator HUSKY OIL COMPANY		Lease SCHWERTFEGER		Well No. 10R
Unit Letter C	Section 16	Township 27N	Range 11W	County San Juan
Actual Footage Location of Well: 855 feet from the North line and 2300 feet from the West line				
Ground Level Elev: 6234	Producing Formation Pictured Cliffs	Pool West Kutz	Dedicated Acreage: 320 Acres	

1. Outline the acreage dedicated to the subject well by colored pencil or hachure marks on the plat below.
2. If more than one lease is dedicated to the well, outline each and identify the ownership thereof (both as to working interest and royalty).
3. If more than one lease of different ownership is dedicated to the well, have the interests of all owners been consolidated by communitization, unitization, force-pooling, etc?

☐ Yes ☒ No If answer is "yes," type of consolidation _____

If answer is "no," list the owners and tract descriptions which have actually been consolidated. (Use reverse side of this form if necessary.) Husky Oil


No allowable will be assigned to the well until all interests have been consolidated (by communitization, unitization, forced-pooling, or otherwise) or until a non-standard unit, eliminating such interests, has been approved by the Commission.



CERTIFICATION	
I hereby certify that the information contained herein is true and complete to the best of my knowledge and belief.	
<i>M. David Whate</i>	
Name	<i>Engineer</i>
Position	<i>Husky Oil Company</i>
Company	<i>5-19-81</i>
Date	
I hereby certify that the well location shown on this plat was plotted from field notes of actual surveys made by me or under my supervision, and that the same is true and correct to the best of my knowledge and belief.	
Date Surveyed	<i>March 1, 1981</i>
Registered Professional Engineer and Land Surveyor	<i>Fred E. Kerr Jr.</i>
Certificate No.	<i>3950</i>

Husky

Husky Oil Company



OIL CONSERVATION DIVISION
SANTA FE

600 South Cherry Street
Denver, Colorado 80222
(303) 370-1300

September 25, 1981

Mr. Joe D. Ramey
Division Director
New Mexico Oil Conservation Division
P.O. Box 2088
Santa Fe, New Mexico 87501

Re: Application for Administrative
Approval of Unorthodox Location
of the Schwerdtfeger 10R Well
San Juan County, New Mexico
Husky File No.: C-10708

Dear Mr. Ramey:

Enclosed please find three copies of the approved application
for the captioned well from the Navajo Indian Irrigation Project.

Very truly yours,

A handwritten signature in cursive script, appearing to read "W. H. Galac". The ink is dark and the signature is fluid.

W. H. Galac
Chief Landman

WHG:mqg

Attachments

Navajo Indian Irrigation Project

Date 6/5/81

Lease No. SF-080382-A

Date APD Received 6/1/81

Sec. 16 T. 27 N., R. 11 W.

Footage 855 F(2) (N)L & 2300 F(2) (W)L

Test Depth 2000

San Juan County, New Mexico

Transmittal of Surface Use Plan

Operator Husky Oil Co. Well No. & Name 10R SCHWERTFEGER

We do not plan to schedule a joint BIA (NIIP) - GS - Operator predrilling inspection on this proposed action. But, if you wish that one be made, please so indicate, and we will then schedule a formal joint inspection. Otherwise, the GS will perform the predrill inspection.

If the proposed action meets with your approval, please acknowledge in the space below and return the carbon copy to this office, and we will approve the application.

Geological Survey Stuart Rothman

.....

Surface Owner ☒ Tribal ☐ Allotted

I concur with the approval of the Application for Permit to Drill and/or the Surface Development and Operation Plan provided the following conditions are included in the approval. attach

Date 6/5/81

Albert L. Kiley
BIA (NIIP) Representative

Archaeological Clearance Block #5 NIIP

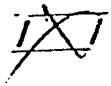
Navajo Indian Irrigation Project

Addendum to Special Stipulations (15.) of General Requirements
for Oil and Gas Operations on Federal or Indian Leases.

☒ All above-ground permanent structures and equipment will be
painted a non-glare color, sand, Federal Standard 5952-30277


☒ H. of Special Stipulations (15.) applies

Species to be planted:



Indian Ricegrass
Sand Dropseed
Galletta

1 lb./acre
1 lb./acre
2 lb./acre



Alkali Sacaton
Sand Dropseed
Galletta

1 lb./acre
1 lb./acre
2 lb./acre

GAS & OIL WELL STIPULATIONS

☐ No well and/or production equipment within the irrigable fields
of the Navajo Indian Irrigation Project will exceed two feet
above the natural ground surface elevation and be adequately
barricaded for safety. -

☐ Any production piping systems outside the well area shall be
installed with at least four feet (48") of cover.

Husky

Husky Oil Company

600 South Cherry Street
Denver, Colorado 80222
(303) 370-1300

OIL CONSERVATION DIVISION
SANTA FE

September 21, 1981

Mr. Joe D. Ramey
Division Director
New Mexico Oil Conservation Division
P.O. Box 2088
Santa Fe, New Mexico 87501

Re: Application for Administrative
Approval of Unorthodox Location
of the Schwerdtfeger 10R Well
San Juan County, New Mexico
Husky File No.: C-10708

Dear Mr. Ramey:

Enclosed please find three copies of the September 17th letter from the Acting Project Manager of the Navajo Indian Irrigation Project approving the location of the captioned well as it does not obstruct any Project irrigation systems.

Very truly yours,



W. H. Galac
Chief Landman

WHG:mqg

Enclosures



IN REPLY REFER TO:

United States Department of the Interior

BUREAU OF INDIAN AFFAIRS

Navajo Indian Irrigation Project
3539 East 30th Street
Northwest Energy Bldg., Room 103
Farmington, New Mexico 87401-8897

325-1864

September 17, 1981

OIL CONSERVATION DIVISION
DENVER
SEP 21 1981

Mr. William H. Galac
Husky Oil Company
600 South Cherry Street
Denver, Colorado 80222

Dear Mr. Galac:


In our telephone conversation yesterday, you requested permission in writing to proceed with drilling well Schwerdtfeger #10R as described in attached Drilling Permit application.

As you can see on the attached application, it has been approved. I see no reason why you cannot proceed. The location described on the application does not obstruct any Project irrigation systems.

Sincerely,

Leo R. Soukup
Acting Project Manager

Attachment



WAIVER OF OBJECTION AND CONSENT
TO THE UNORTHODOX LOCATION OF
THE SCHWERDTFEGER 10R WELL

1428

New Mexico Oil Conservation Commission
P.O. Box 2088
Santa Fe, New Mexico 87501

The undersigned as an operator of a lease offsetting the NW $\frac{1}{4}$ of Section 16, Township 27 North, Range 11 West, N.M.P.M., San Juan County, New Mexico, does hereby acknowledge receipt of the Application for Administrative Approval of Unorthodox Location for the Schwerdtfeger 10R Well.

The undersigned states that it waives any objection that it may have to this unorthodox location and voluntarily consents to the location of the Schwerdtfeger 10R Well.

It is understood that the surface location for the subject well will be 2,300 feet the west line and 855 feet from the north line of Section 16, Township 27 North, Range 11 West, N.M.P.M.

Dated this 22 day of September, 1981

OKLAHOMA OIL COMPANY

By *Samuel Geyer*

VICE-PRESIDENT
Title

1120 One Energy Square
Address

Dallas, TX 75206