

**Tenneco Oil**  
**Exploration and Production**  
A Tenneco Company



Rocky Mountain Division

P.O. Box 3249  
Englewood, Colorado 80155  
(303) 740-4800

Delivery Address:  
6061 South Willow Drive  
Englewood, Colorado

Certified Mail  
Return Receipt Requested

December 16, 1981

New Mexico Oil Conservation Division  
P.O. Box 2088  
Santa Fe, NM 87501  
Attn: Joe D. Ramey

New Mexico Oil Conservation Division  
1000 Rio Brazos Road  
Aztec, NM 87401  
Attn: Frank Chavez

*NSL - 1462 Pool  
Bist. Lower Gallup  
Rule 104 F  
1-12-82*

RE: Application for Unorthodox Location  
Navajo Ken-No-To #1, 1660' FNL, 2400' FEL  
Sec. 26, T25N, R11W, San Juan County, NM

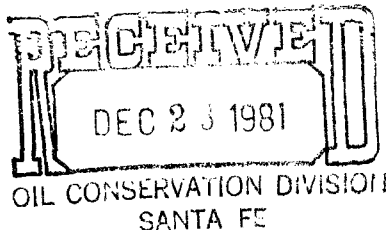
Gentlemen:

Attached in duplicate (to each office) are a well location plat (C-102) with a sketch of the surrounding conditions and an ownership plat for the above referenced well.

In order to keep location off of 40' bluff to the east, this is the only topographic and geologic site suitable.

A copy of this application is being submitted to all offset operators by certified mail with a request that they furnish your Santa Fe office with a waiver of objection.

Pursuant to the authority of Rule 104-F we respectfully request your approval of an exemption to the standard well location requirements.



DHM/jt  
Enclosures

Yours very truly,

TENNECO OIL COMPANY

*Don H. Morrison*  
Don H. Morrison  
Production Analyst

W A I V E R

\_\_\_\_\_ hereby waives objection to Tenneco Oil Company's  
application for unorthodox location for their Navajo Ken-No-To #1 proposed above.

BY: \_\_\_\_\_

DATE: \_\_\_\_\_

Offset Operators to Navajo Ken-No-To #1


Phillips Petroleum Company  
7800 E. Dorado Place  
Englewood, CO 80111  
Attn: R. C. Showalter

Shell Oil Company  
Rocky Mountain Division  
Box 831, Entex Building  
Houston, TX 77001  
Attn: U. S. Allen, Jr.

Getty Oil Company  
1515 Arapahoe, Suite 700  
Denver, CO 80202  
Attn: E. L. Marier

Sun Production Company  
P. O. Box 35567  
Tulsa, Oklahoma 74135  
Attn: J. G. Ruby

Gulf Oil Exploration & Production  
P. O. Box 24100, 101 N. Robinson  
Oklahoma City, Oklahoma 73124  
Attn: A. B. McInnis



## OIL CONSERVATION DIVISION

P. O. BOX 2088

SANTA FE, NEW MEXICO 87501

Form C-107  
Revised 10-1-78STATE OF NEW MEXICO  
ENERGY AND MINERALS DEPARTMENT

All distances must be from the outer boundaries of the Section.

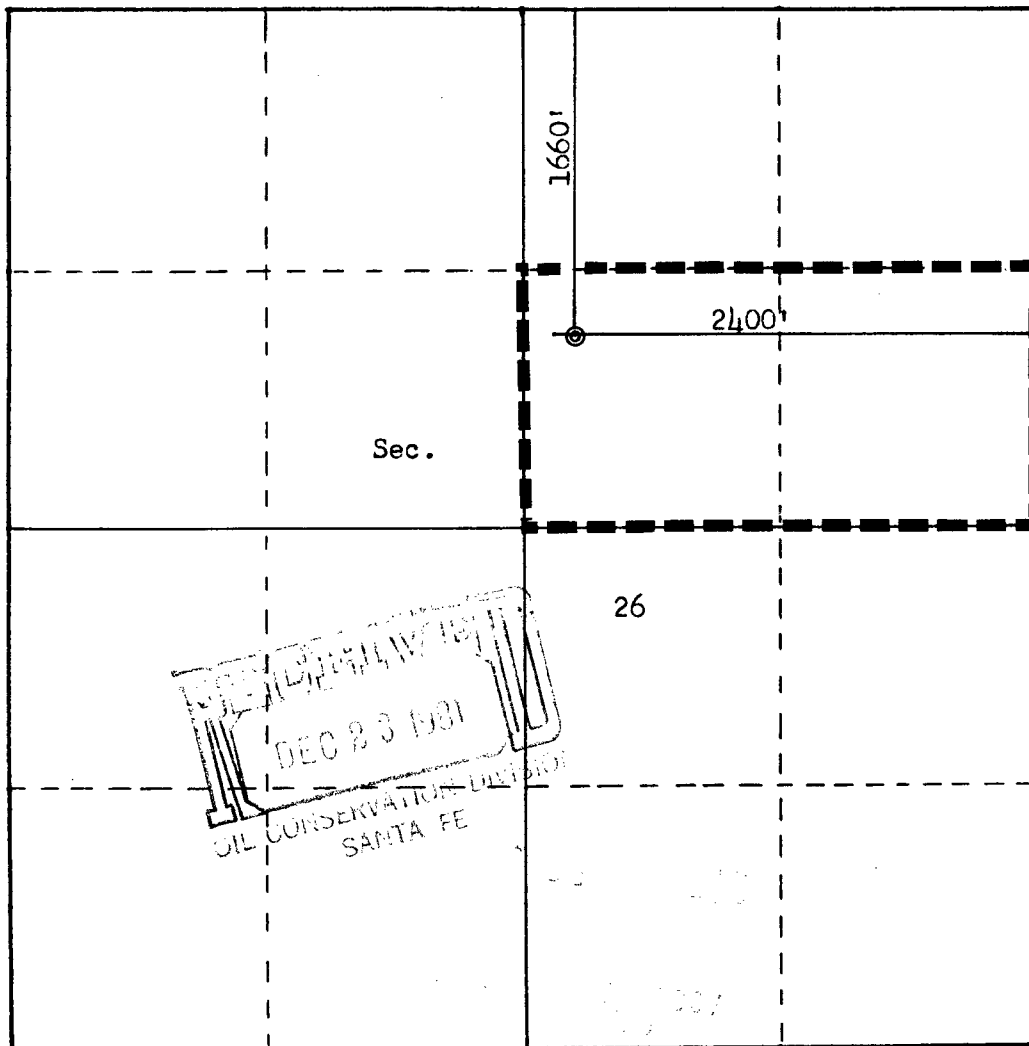
Operator <b>TENNECO OIL COMPANY</b>			Lease <b>NAVAJO KEN-NO-TO</b>		Well No. <b>1</b>
Unit Letter <b>G</b>	Section <b>26</b>	Township <b>25N</b>	Range <b>11W</b>	County <b>San Juan</b>	
Actual Footage Location of Well: <b>1660</b> feet from the <b>North</b> line and <b>2400</b> feet from the <b>East</b> line					
Ground Level Elev: <b>6564</b>	Producing Formation <b>Gallup</b>		Pool <b>Bisti Gallup</b>		Dedicated Acreage: <b>80</b> Acres

1. Outline the acreage dedicated to the subject well by colored pencil or hatchure marks on the plat below.
2. If more than one lease is dedicated to the well, outline each and identify the ownership thereof (both as to working interest and royalty).
3. If more than one lease of different ownership is dedicated to the well, have the interests of all owners been consolidated by communitization, unitization, force-pooling, etc?

☐ Yes ☐ No If answer is "yes," type of consolidation \_\_\_\_\_

If answer is "no," list the owners and tract descriptions which have actually been consolidated. (Use reverse side of this form if necessary.) \_\_\_\_\_

No allowable will be assigned to the well until all interests have been consolidated (by communitization, unitization, forced-pooling, or otherwise) or until a non-standard unit, eliminating such interests, has been approved by the Commission.



Scale: 1"=1000'

## CERTIFICATION

I hereby certify that the information contained herein is true and complete to the best of my knowledge and belief.

Name

*Don H. Harrison*

Position

Production Analyst

Company

Tenneco Oil Company

Date

10-13-81

I hereby certify that the well location shown on this plat was plotted from field notes of actual surveys made by me or under my supervision, and that the same is true and correct to the best of my knowledge and belief.

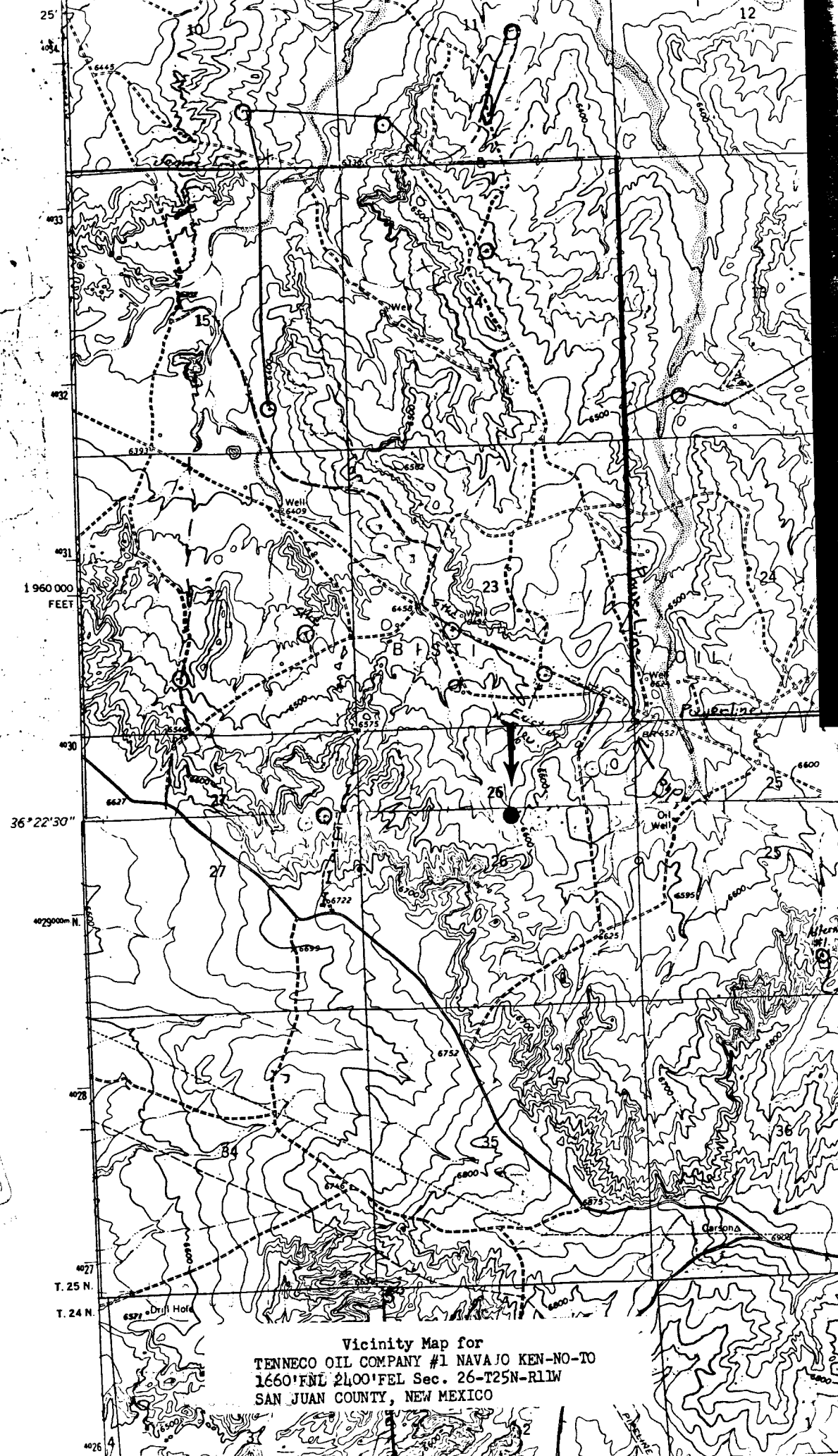
Date Surveyed

September 25, 1981

Registered Professional Engineer  
and Land Surveyor*Fred B. Kerr, Jr.*  
Fred B. Kerr, Jr.

Certificate No. ENR, N.

3950



1960 000  
FEET

36° 22' 30"

40° 25' 00" N.


T. 25 N.

T. 24 N.

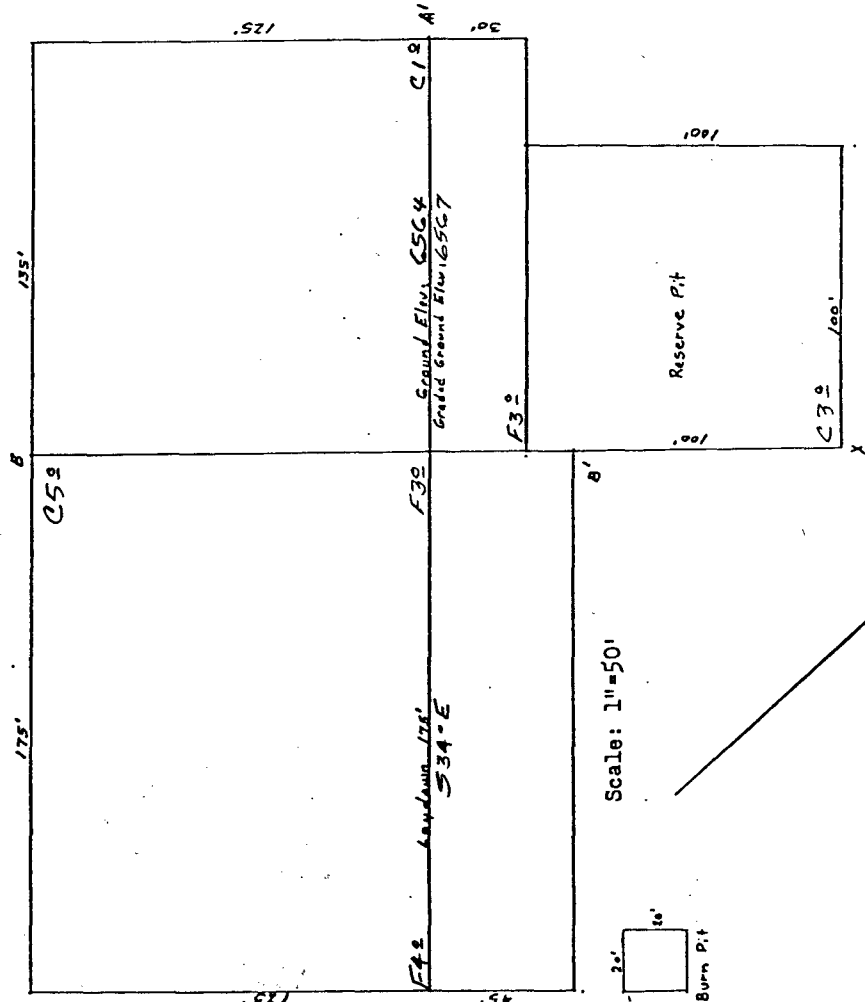
6577 • Drill Hole

Vicinity Map for  
TENNECO OIL COMPANY #1 NAVAJO KEN-NO-TO  
1660' FNL 2400' FEL Sec. 26-T25N-R11W  
SAN JUAN COUNTY, NEW MEXICO

RECEIVED  
JUL 26 1961  
OIL COMPANY #1 NAVAJO  
SANTA FE



Profile Map for  
 TENNECO OIL COMPANY #1 NAVAJO KEN-MO-TO  
 1660'FWL 2400'FEL Sec. 26-T25N-R11W  
 SAN JUAN COUNTY, NEW MEXICO



A-A'      Vert. 1-30      Horiz 1-100

6570			
6560			
6550			

B-B'      Vert. 1-30      Horiz 1-100

6570			
6560			
6550			

C-C'      Vert. 1-30      Horiz 1-100

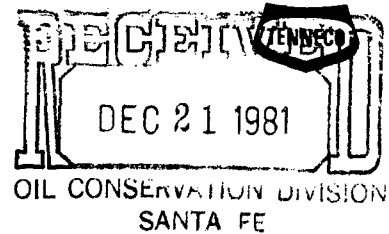

Date: 9/29/81

~~\_\_\_\_\_~~ HAS BEEN  
FROM OFFICIAL REC  
WARRANT THE INFO

**Tenneco Oil**  
**Exploration and Production**  
A Tenneco Company

Rocky Mountain Division

P.O. Box 3249  
Englewood, Colorado 80155  
(303) 740-4800



Delivery Address:  
6061 South Willow Drive  
Englewood, Colorado

**Certified Mail**  
**Return Receipt Requested**

**December 10, 1981**

New Mexico Oil Conservation Division  
P.O. Box 2088  
Santa Fe, NM 87501  
Attn: Joe D. Ramey

New Mexico Oil Conservation Division  
1000 Rio Brazos Road  
Aztec, NM 87401  
Attn: Frank Chavez

Re: Application for Unorthodox Location  
Navajo Ke-Yaz-AH #1, 735' FSL, 1770' FEL  
Section 25, T25N, R11W, San Juan County,  
New Mexico

Gentlemen:

Attached in duplicate (to each office) are a well location plat (C-102) with a sketch of the surrounding conditions and an ownership plat for the above referenced well.

Due to extreme topographic conditions, this is the only acceptable site to conduct our operations.

A copy of this application is being submitted to all offset operators by certified mail with a request that they furnish your Santa Fe office with a waiver of objection.

Pursuant to the authority of Rule 104-F we respectfully request your approval of an exemption to the standard well location requirements.

Yours very truly,

TENNECO OIL COMPANY

A handwritten signature in cursive script, appearing to read 'Don H. Morrison'.

Don H. Morrison  
Production Analyst

DHM/jt  
Enclosures

W A I V E R

Union Oil Company of Calif. hereby waives objection to Tenneco Oil Company's application for unorthodox location for their Navajo Ke-Yaz-AH #1 proposed above.

BY:

A handwritten signature in cursive script, appearing to read 'Clark P. Storms'.

Clark P. Storms

DATE:

December 18, 1981



STATE OF NEW MEXICO  
ENERGY AND MINERALS DEPARTMENT

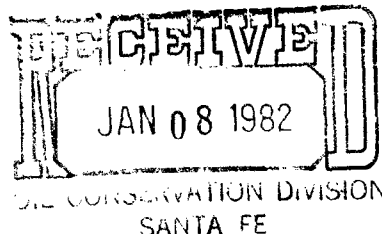
OIL CONSERVATION DIVISION  
AZTEC DISTRICT OFFICE

1000 RIO BRAZOS ROAD  
AZTEC NEW MEXICO 87410  
(505) 334-6178

OIL CONSERVATION DIVISION  
BOX 2088  
SANTA FE, NEW MEXICO 87501

DATE Jan 5, 1982

RE: Proposed MC \_\_\_\_\_  
Proposed DHC \_\_\_\_\_  
Proposed NSL ✓ \_\_\_\_\_  
Proposed SWD \_\_\_\_\_  
Proposed WFX \_\_\_\_\_  
Proposed PMX \_\_\_\_\_



Gentlemen:

I have examined the application dated Dec 22, 1981  
for the Tenneco Oil Co. Navajo Ken-No-To #1 G-26-25N-11W  
Operator Lease and Well No. Unit, S-T-R

and my recommendations are as follows:

Approve  
\_\_\_\_\_  
\_\_\_\_\_  
\_\_\_\_\_  
\_\_\_\_\_  
\_\_\_\_\_

Yours truly,

Jeff A. Edmister





Getty Oil Company

Three Park Central, Suite 700, 1515 Arapahoe St., Denver, CO 80202-4303/623-4200

OIL CONSERVATION DIVISION  
SANTA FE

Denver Exploration and Production District

December 17, 1981

New Mexico Oil Conservation Division  
P.O. Box 2088  
Santa Fe, New Mexico 87501

ATTN: Mr. Joe D. Ramey

RE: APPLICATION FOR UNORTHODOX  
LOCATION, NAVAJO KE-YAZ-AH NO.1  
735' FSL, 1770' FEL, SEC. 25,  
T25N, R11W, SAN JUAN, COUNTY,  
NEW MEXICO

Gentlemen:

Getty Oil Company has no objection to approval of Tenneco's application for exception for an unorthodox well location as shown above.

We have attached an executed waiver of objection to their Navajo Ke-Yaz-AH No. 1.

Very truly yours,



T. L. Ditmore

AWL:sat  
Attachment

cc: Tenneco Oil Exploration and Production

**Tenneco Oil**  
**Exploration and Production**  
A Tenneco Company

Rocky Mountain Division

P.O. Box 3249  
Englewood, Colorado 80155  
(303) 740-4800

Delivery Address:  
6061 South Willow Drive  
Englewood, Colorado



RECEIVED  
DEC 11 1981  
OIL CONSERVATION DIVISION  
SANTA FE

Certified Mail  
Return Receipt Requested

December 10, 1981

New Mexico Oil Conservation Division  
P.O. Box 2088  
Santa Fe, NM 87501  
Attn: Joe D. Ramey

New Mexico Oil Conservation Division  
1000 Rio Brazos Road  
Aztec, NM 87401  
Attn: Frank Chavez

Re: Application for Unorthodox Location  
Navajo Ke-Yaz-AH #1, 735' FSL, 1770' FEL  
Section 25, T25N, R11W, San Juan County,  
New Mexico

Gentlemen:

Attached in duplicate (to each office) are a well location plat (C-102) with a sketch of the surrounding conditions and an ownership plat for the above referenced well.

Due to extreme topographic conditions, this is the only acceptable site to conduct our operations.

A copy of this application is being submitted to all offset operators by certified mail with a request that they furnish your Santa Fe office with a waiver of objection.

Pursuant to the authority of Rule 104-F we respectfully request your approval of an exemption to the standard well location requirements.

Yours very truly,

TENNECO OIL COMPANY

*Don H. Morrison*

Don H. Morrison  
Production Analyst

DHM/jt  
Enclosures

Gerry Oil Co

W A I V E R

hereby waives objection to Tenneco Oil Company's  
application for unorthodox location for their Navajo Ke-Yaz-AH #1 proposed above.

BY: *[Signature]*

DATE: 12/17/81

copy to Prod  
12-14-81  
upd