


Anadarko

March 8, 1982



A

State of New Mexico
Energy and Minerals Department
Oil Conservation Division
P. O. Box 2088
Santa Fe, New Mexico 87501

Attention: Division Director

Dear Sir:

Anadarko Production Company respectfully requests administrative approval to drill the Ballard Grayburg San Andres Unit Well #8-6 at an unorthodox location 330 feet from the north line and 2500 feet from the west line of Section 5, Township 18 South, Range 29 East, Eddy County, New Mexico. This application was previously filed with a different well location of 380' from the north line and 2600' from the west line (letter dated February 17, 1982), and was approved by Administrative Order NSL - 1494. We now have found it necessary to restake the location at 330 feet from the north line and 2500 feet from the west line.

The Ballard Grayburg San Andres Unit waterflood was authorized March 16, 1973 by Order Number R-4493. Paragraph 6 of this order provides for administrative approval of such unorthodox locations.

The proposed well will be completed as a producer in the Grayburg zone. The location will be closer than 330 feet to an inner subdivision boundary, therefore making it unorthodox. It will, however be located 330 feet from the Unit boundary. A producing well is required in this area to produce waterflood oil not recoverable from existing wells.

Attached is a copy of form C-102 showing the proposed unorthodox location. Thank you for your consideration of this matter.

Yours very truly,

Cris G. Rhodes
Staff Production Engineer


CGR:blh

Attachments

cc: DCK, BWG, JB

File

Reading File



Anadarko

State of New Mexico
Energy and Minerals Department
Oil Conservation Division
P. O. Box 2088
Santa Fe, New Mexico 87501

Attention: Division Director

Dear Sir:

Tract 8 Well No 6

Anadarko Production Company respectfully requests administrative approval to drill the Ballard Grayburg San Andres Unit Well #8-6 at an unorthodox location 380 feet from the north line and 2600 feet from the west line of Section 5, Township 18 South, Range 29 East, Eddy County, New Mexico. The Ballard Grayburg San Andres Unit waterflood was authorized March 16, 1973 by Order Number R- 4493. Paragraph 6 of this order provides for administrative approval of such unorthodox locations.

The proposed well will be completed as a producer in the Grayburg zone. The location will be closer than 330 feet to an inner subdivision boundary, therefore making it unorthodox. It will, however be located further than 330 feet from the Unit boundary. A producing well is required in this area to produce waterflood oil not recoverable from existing wells.

Attached is a map of the unit and a copy of form C-102 showing the proposed unorthodox location. Thank you for your consideration of this matter.

Yours very truly,

Cris G. Rhodes
Staff Production Engineer

CGR:blh

Attachments

*Rec'd 12-82
3-2-82*

NEW MEXICO OIL CONSERVATION COMMISSION
WELL LOCATION AND ACREAGE DEDICATION PLAT

Form 1-100
Supersedes 1-128
Effective 1-1-65

All distances must be from the outer boundaries of the Section.


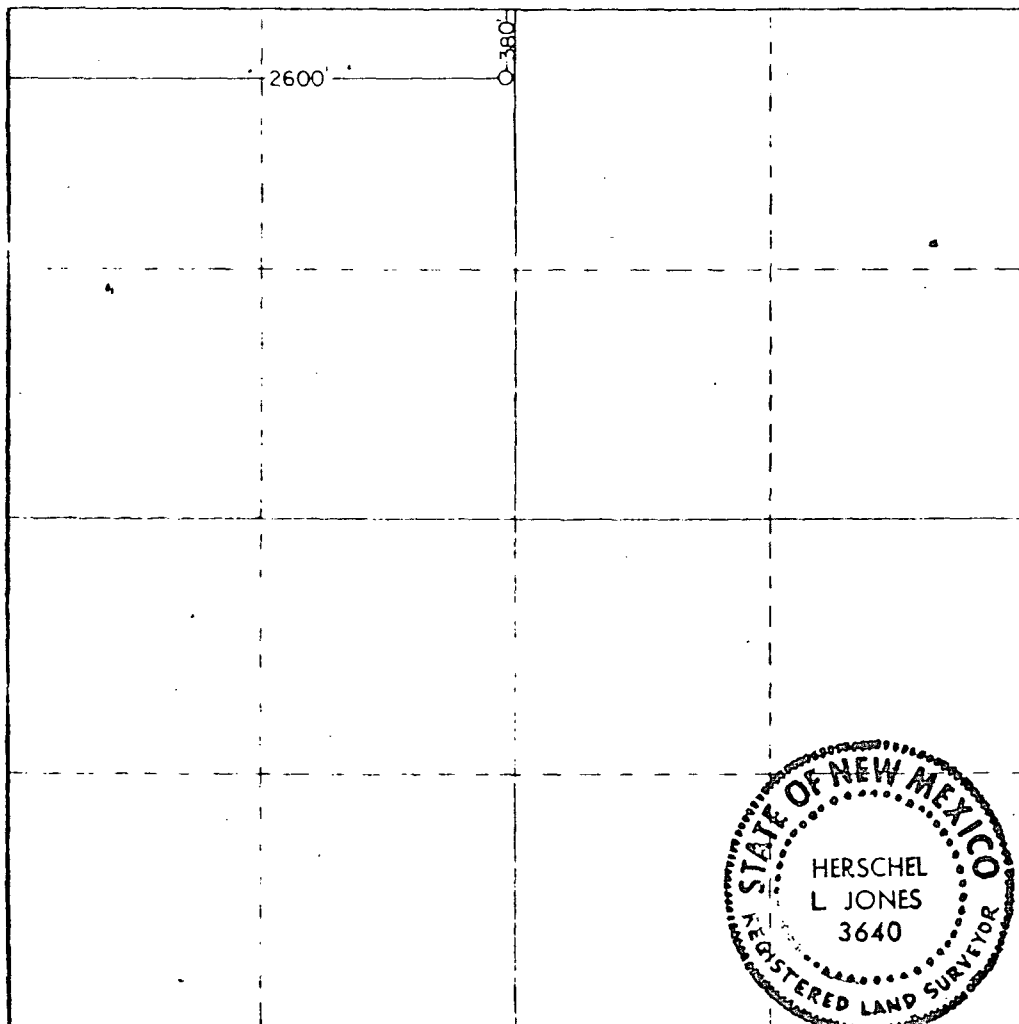
ANADARKO PRODUCTION COMPANY			Ballard Grayburg Summit Tr. 8		
C	5	18 South	29 East	OIL CONSERVATION DIVISION SANTA FE	
380	North	2600	West		
3564.7	Grayburg	Loco Hills-Queen-Grayburg-San Andres	40		

1. Outline the acreage dedicated to the subject well by colored pencil or hatchure marks on the plat below.
2. If more than one lease is dedicated to the well, outline each and identify the ownership thereof (both as to working interest and royalty).
3. If more than one lease of different ownership is dedicated to the well, have the interests of all owners been consolidated by communitization, unitization, force pooling, etc?

[X] Yes [] No If answer is "yes" type of consolidation unitization

If answer is "no" list the owners and tract descriptions which have actually been consolidated (Use reverse side of this form if necessary.)

No allowable will be assigned to the well until all interests have been consolidated (by communitization, unitization, force pooling, or otherwise) or until a non-standard unit, eliminating such interests, has been approved by the Commission.



CERTIFICATION

I hereby certify that the information contained herein is true and complete to the best of my knowledge and belief.

Name
Jerry L. Buckles
Position
Area Supervisor
Company
Anadarko Production Co.
Date

I hereby certify that the well location shown on this plat was plotted from field notes of actual surveys made by me or under my supervision, and that the same is true and correct to the best of my knowledge and belief.

Date Surveyed
2/1/82
Registered Professional Engineer
and/or Land Surveyor
[Signature]
Certificate No.
3640

0 330 660 990 1320 1650 1980 2310 2640 2970 3300 3630 3960 4290 4620 4950 5280 5610 5940 6270 6600



STATE OF NEW MEXICO
ENERGY AND MINERALS DEPARTMENT
OIL CONSERVATION DIVISION

BRUCE KING
GOVERNOR

March 2, 1982

LARRY KEHOE
SECRETARY

POST OFFICE BOX 2088
STATE LAND OFFICE BUILDING
SANTA FE, NEW MEXICO 87501
(505) 827-2434

Anadarko Production Company
P. O. Box 2497
Midland, Texas 79702

Attention: Cris G. Rhodes

Administrative Order NSL-1494

Gentlemen:

Reference is made to your application for a non-standard location for your Ballard Grayburg San Andres Unit Tract 8 Well No. 6 to be located 380 feet from the North line and 2600 feet from the West line of Section 5, Township 18 South, Range 29 East, NMPM, Loco Hills Pool, Eddy County, New Mexico.

By authority granted me under the provisions of Rule 104 F of the Division Rules and Regulations, the above-described unorthodox location is hereby approved.

Sincerely,

A handwritten signature in cursive script, reading "Joe D. Ramey".

JOE D. RAMEY,
Director

JDR/RLS/dr

cc: Oil Conservation Division - Artesia
Oil & Gas Engineering Committee - Hobbs
U. S. Minerals Management Service - Artsia