


NORTHWEST PIPELINE CORPORATION

PRODUCTION & DRILLING
P.O. BOX 90
FARMINGTON, NEW MEXICO 87401
5110.1-044-82



March 5, 1982

Mr. R.L. Stamets
NMOCD
P.O. Box 2088
Santa Fe, New Mexico 87501

Re: Application for Non-Standard Location
San Juan 32-7 Unit #80
660 FWL & 1695 FSL
Sec 3, T31N, R7W

*NSL
Pictured Cliffs
Formation
Rule 104 F
3-30-82*

Dear Mr. Stamets:

Northwest Pipeline requests permission to drill the above captioned well in a Non-Standard location due to the odd shaped drilling block caused by a variation in the legal subdivision of the U.S. Public Lands Surveys. This drilling block has been approved by Order R-5364. A copy of the surveyors plat and a topographical map are attached.

The offset operators of this well have been notified of the Non-Standard location by certified mail. Copies of these letters along with a copy of the receipts for certified mail are enclosed.

Thank you,


Paul C. Thompson
Paul C. Thompson
Drilling Engineer

PCT:djb
enclosure

NORTHWEST PIPELINE CORPORATION

PRODUCTION & DRILLING
P.O. BOX 90
FARMINGTON, NEW MEXICO 87401

5110.1-042-82



March 5, 1982

Mr. DeLasso Loos
Blackwood & Nichols
P.O. Box 1237
Durango, Colorado 81301

Dear Mr. Loos:

Northwest Pipeline has requested permission from the New Mexico Oil Conservation Division to drill a well in a Non-Standard location due to an odd shaped drilling block caused by a variation in the U.S. Public Lands Survey. This drilling block has been previously approved by the NMOCD for the Pictured Cliffs formation. Our records show you to be an offset operator of the well which is described below. Notify R.L. Stamets, with the NMOCD in Santa Fe, if you have any objections to this location within 20 days. This letter is being sent by certified mail in accordance with NMOCD regulations.

San Juan 32-7 Unit #80 - 660 FWL & 1695 FSL - Sec 3, T31N, R7W.

Sincerely,


Paul C. Thompson
Drilling Engineer

PCT:djb

NORTHWEST PIPELINE CORPORATION

PRODUCTION & DRILLING
P.O. BOX 90
FARMINGTON, NEW MEXICO 87401

5110.1-043-82



March 5, 1982

Tenneco Oil Company
Attn: Land Department
P.O. Box 3249
Englewood, Colorado 80155

Dear Sir:

Northwest Pipeline has requested permission from the New Mexico Oil Conservation Division to drill a well in a Non-Standard location due to an odd shaped drilling block caused by a variation in the U.S. Public Lands Survey. This drilling block has been previously approved by the NMOCD for the Pictured Cliffs formation. Our records show you to be an offset operator of the well which is described below. Notify R.L. Stamets, with the NMOCD in Santa Fe, if you have any objections to this location within 20 days. This letter is being sent by certified mail in accordance with NMOCD regulations.

San Juan 32-7 Unit #80 - 660 FWL & 1695 FSL - Sec 3, T31N, R7W

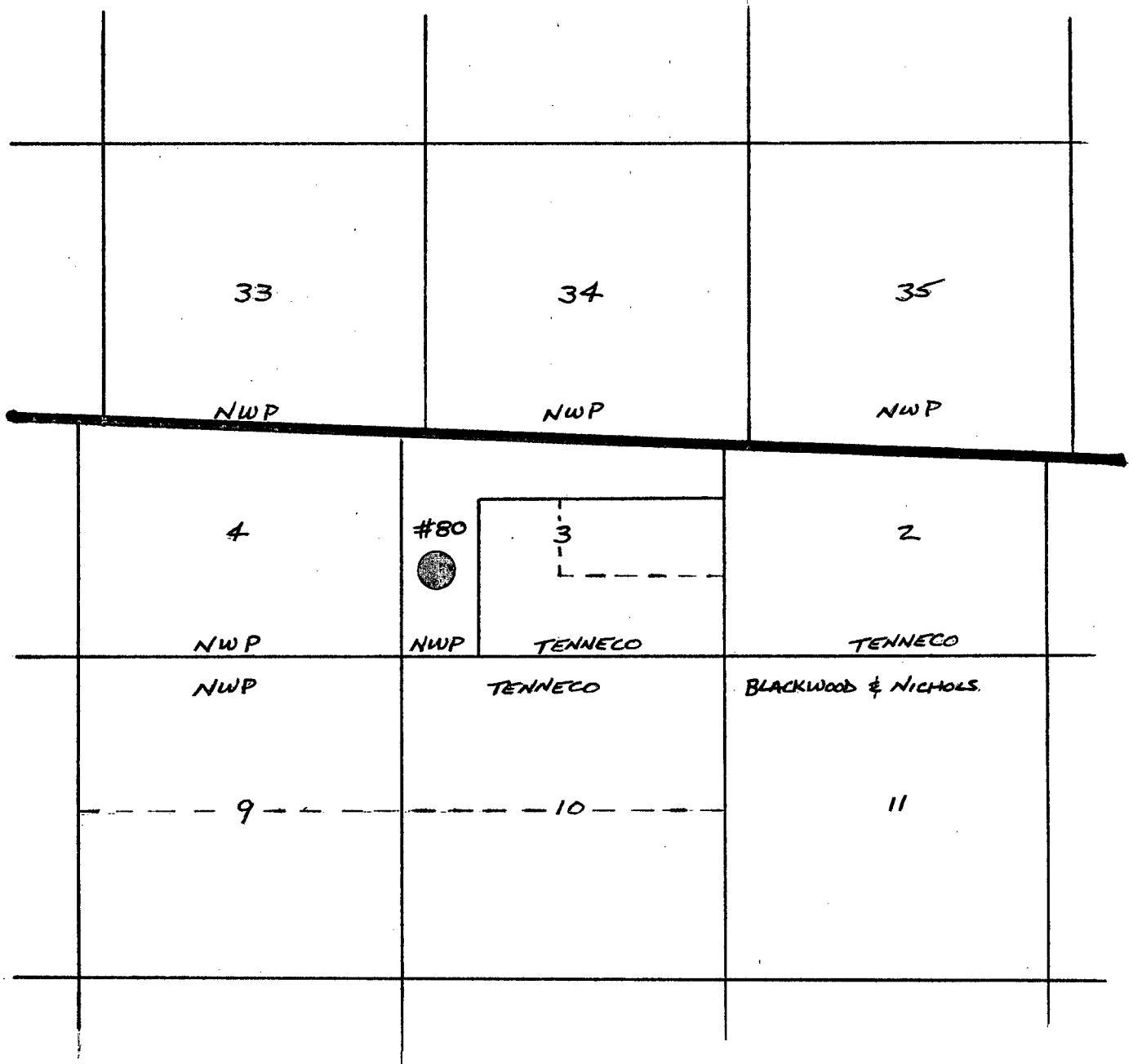
Sincerely,

Paul C. Thompson
Drilling Engineer

PCT:djb


PLAT FOR NORTHWEST PIPELINE WELL
SAN JUAN 32-7 UNIT #80 (PC)

T32N



T31N

R7W



Operator NORTHWEST PIPELINE CORPORATION			Lease SAN JUAN 32-7 UNIT		
Section Letter L	Section 3	Township 31N	Range 7W	County San Juan	

Actual Footage Location of Well: 1695 feet from the South line and 660 feet from the West line					
Ground Level Elev. 6741	Producing Formation Pictured Cliffs	Pool South Los Pinos Pictured Cliffs	Dedicated Acreage: R-5364 175.76 Acres		

1. Outline the acreage dedicated to the subject well by colored pencil or hachure marks on the plat below.
2. If more than one lease is dedicated to the well, outline each and identify the ownership thereof (both as to working interest and royalty).
3. If more than one lease of different ownership is dedicated to the well, have the interests of all owners been consolidated by communitization, unitization, force-pooling, etc?

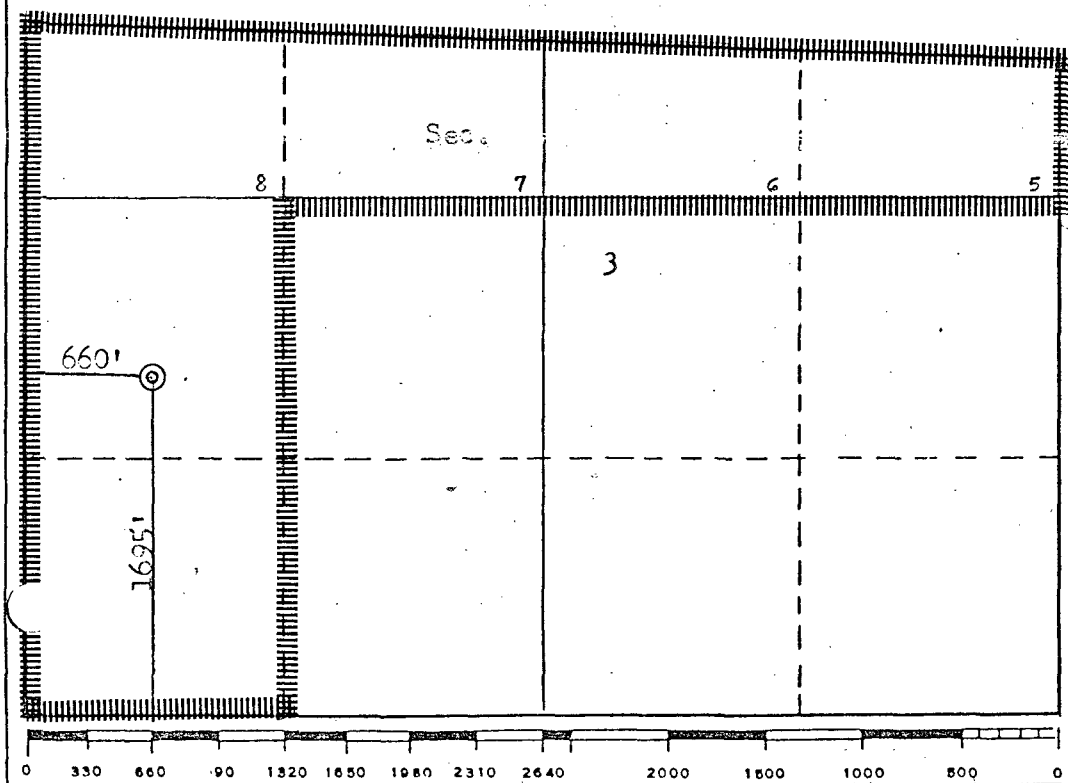
☒ Yes ☐ No If answer is "yes," type of consolidation

FEB 3 1982
Unitization

If answer is "no," list the owners and tract descriptions which have actually been consolidated (Use reverse side of this form if necessary.)

No allowable will be assigned to the well until all interests have been consolidated (by communitization, unitization, forced-pooling, or otherwise) or until a non-standard unit, eliminating such interests, has been approved by the Commission.

Dedicated Acreage: Lots: 5,6,7,8
And W $\frac{1}{2}$ SW/4 Sec. 3



CERTIFICATION

I hereby certify that the information contained herein is true and complete to the best of my knowledge and belief.

Paul C. Thompson

Name

Paul C. Thompson

Position

Drilling Engineer

Company

Northwest Pipeline Corp

Date

February 3, 1982

I hereby certify that the well location shown on this plat was plotted from field notes of actual surveys made by me or under my supervision, and that the same is true and correct to the best of my knowledge and belief.

Date Surveyed

JANUARY 28 1982

Registered Professional Engineer and/or Land Surveyor

Fred B. Kerr Jr.
Fred B. Kerr Jr.

Certificate No.

3950

F. KERR, JR.

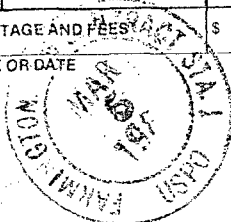
P22 0273449

RECEIPT FOR CERTIFIED MAIL

NO INSURANCE COVERAGE PROVIDED—
NOT FOR INTERNATIONAL MAIL
(See Reverse)

SENT TO		Blackwood & Nichol	
STREET AND NO.		Attn: DeLasso Loos	
P.O. BOX 1237			
P.O. STATE AND ZIP CODE		Durango, Colo 81301	
POSTAGE		\$.20	
CERTIFIED FEE		.75 c	
OPTIONAL SERVICES	SPECIAL DELIVERY	c	
	RESTRICTED DELIVERY	c	
	SHOW TO WHOM AND DATE DELIVERED	c	
	SHOW TO WHOM, DATE, AND ADDRESS OF DELIVERY	c	
	SHOW TO WHOM AND DATE DELIVERED WITH RESTRICTED DELIVERY	c	
RETURN RECEIPT SERVICE	SHOW TO WHOM, DATE AND ADDRESS OF DELIVERY WITH RESTRICTED DELIVERY	c	
TOTAL POSTAGE AND FEES		\$.95	
POSTMARK OR DATE			

PS Form 3800, Apr. 1976 San Juan 32-7 Unit #80




P22 0273450

RECEIPT FOR CERTIFIED MAIL

NO INSURANCE COVERAGE PROVIDED—
NOT FOR INTERNATIONAL MAIL
(See Reverse)

SENT TO		Tenneco Oil Company	
STREET AND NO.			
P.O. BOX 3249			
P.O. STATE AND ZIP CODE		Englewood, Colo 80155	
POSTAGE		\$.20	
CERTIFIED FEE		.75 c	
OPTIONAL SERVICES	SPECIAL DELIVERY	c	
	RESTRICTED DELIVERY	c	
	SHOW TO WHOM AND DATE DELIVERED	c	
	SHOW TO WHOM, DATE, AND ADDRESS OF DELIVERY	c	
	SHOW TO WHOM AND DATE DELIVERED WITH RESTRICTED DELIVERY	c	
RETURN RECEIPT SERVICE	SHOW TO WHOM, DATE AND ADDRESS OF DELIVERY WITH RESTRICTED DELIVERY	c	
TOTAL POSTAGE AND FEES		\$.95	
POSTMARK OR DATE			


PS Form 3800, Apr. 1976 San Juan 32-7 Unit #80



Tenneco Oil
Exploration and Production
A Tenneco Company

Rocky Mountain Division

P.O. Box 3249
Englewood, Colorado 80155
(303) 740-4800



Delivery Address:
6061 South Willow Drive
Englewood, Colorado

March 15, 1982

Northwest Pipeline
Production & Drilling
P. O. Box 90
Farmington, New Mexico 87401

Attention: P. C. Thompson

Re: Non-standard Drilling Location
San Juan 32-7 Unit, Well #80
San Juan County, New Mexico

Gentlemen:

Tenneco Oil Company consents to your request for a non-standard spacing unit. A copy of this letter will be sent to R. L. Stamets with the NMOCD notifying him of our consent.

Sincerely,

TENNECO OIL COMPANY

J. M. Thibeaux
Division Petroleum Engineer

JMT:RdC:pe

CC: R. L. Stamets
New Mexico Oil Conservation Division