


NORTHWEST PIPELINE CORPORATION

PRODUCTION & DRILLING
P.O. BOX 90
FARMINGTON, NEW MEXICO ~~XXXXXX~~ 87499
5112.00-148-82

NSL 1616
R/L 3 R1670
NOV. 28, 1982

November 2, 1982

Mr. R.L. Stamets
NMOCD
P.O. Box 2088
Santa Fe, New Mexico 87501



Re: Application for Non-Standard Location
San Juan 30-5 Unit #102
2220 FWL & 1970 FSL
Section 34, T30N, R5W

Dear Mr. Stamets:

Basin Dakota

Northwest Pipeline Corporation requests permission to drill the above captioned well in a Non-Standard Location due to archaeological and topographical reasons. This well is staked as close as possible to the San Juan 30-5 Unit #74 which was approved as a Non-Standard Location for the same reasons mentioned above.

The offset owners have been notified of this wells Non-Standard Location by certified mail. Copies of these letters along with a copy of the receipts for certified mail are enclosed.

Sincerely,

Paul C. Thompson

Paul C. Thompson
Drilling Engineer

PCT:djb


Enclosure

NORTHWEST PIPELINE CORPORATION

PRODUCTION & DRILLING
P.O. BOX 90
FARMINGTON, NEW MEXICO ~~XXXXX~~ 87499
5112.00-146-82

November 2, 1982

Mr. John Zent
Southland Royalty Co.
410 17th Street, Suite 1000
Denver, Colo 80202



Dear Mr. Zent:

Northwest Pipeline has requested permission from the New Mexico Oil Conservation Division to drill a well in a Non-Standard Location due to topography and archaeological discoveries. Our records show you are an offset owner of the well which is described below. Notify Joe Ramey, with the NMOCD in Santa Fe, New Mexico, if you have any objections to this location within 20 days. This letter is being sent by certified mail in accordance with NMOCD regulations.

San Juan 30-5 Unit #102 (DK) - 2220 FWL & 1970 FSL - Sec 34, T30N, R5W.

Sincerely,

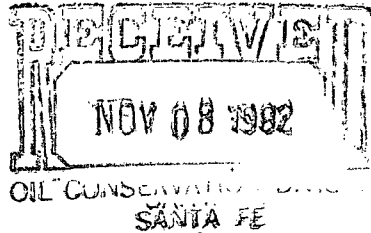
Paul C. Thompson
Paul C. Thompson
Drilling Engineer

PCT:djb

NORTHWEST PIPELINE CORPORATION

PRODUCTION & DRILLING
P.O. BOX 90
FARMINGTON, NEW MEXICO ~~XXXX~~ 87499
5112.00-147-82

November 2, 1982



Mr. Tommy Roberts
Dugan Production
P.O. Box 208
Farmington, N.M. 87499

Dear Mr. Roberts:

Northwest Pipeline has requested permission from the New Mexico Oil Conservation Division to drill a well in a Non-Standard Location due to topography and archaeological discoveries. Our records show you are an offset owner of the well which is described below. Notify Joe Ramey, with the NMOCD in Santa Fe, New Mexico, if you have any objections to this location within 20 days. This letter is being sent by certified mail in accordance with NMOCD regulations.

San Juan 30-5 Unit #102 (DK) - 2220 FWL & 1970 FSL - Sec 34, T30N, R5W.

Sincerely,

Paul C. Thompson
Paul C. Thompson
Drilling Engineer

PCT:djb

P22 0273458

RECEIPT FOR CERTIFIED MAIL

NO INSURANCE COVERAGE PROVIDED—
NOT FOR INTERNATIONAL MAIL
(See Reverse)

PS Form 3800, Apr. 1976
San Juan 30-5 #102

SENT TO		Mr. John Zent	
STREET AND NO.		Southland Royalty	
P.O. STATE AND ZIP CODE		410 17th Street, Suite 1000 Denver, Colo 80202	
POSTAGE		\$.20
CERTIFIED FEE			.75 c
SPECIAL DELIVERY			c
RESTRICTED DELIVERY			c
OPTIONAL SERVICES			
RETURN RECEIPT SERVICE			
SHOW TO WHOM AND DATE DELIVERED			c
SHOW TO WHOM, DATE, AND ADDRESS OF DELIVERY			c
SHOW TO WHOM AND DATE DELIVERED WITH RESTRICTED DELIVERY			c
SHOW TO WHOM, DATE AND ADDRESS OF DELIVERY WITH RESTRICTED DELIVERY			c
TOTAL POSTAGE AND FEES		\$.95
POSTMARK AND DATE			

P22 0273458

RECEIPT FOR CERTIFIED MAIL

NO INSURANCE COVERAGE PROVIDED—
NOT FOR INTERNATIONAL MAIL
(See Reverse)

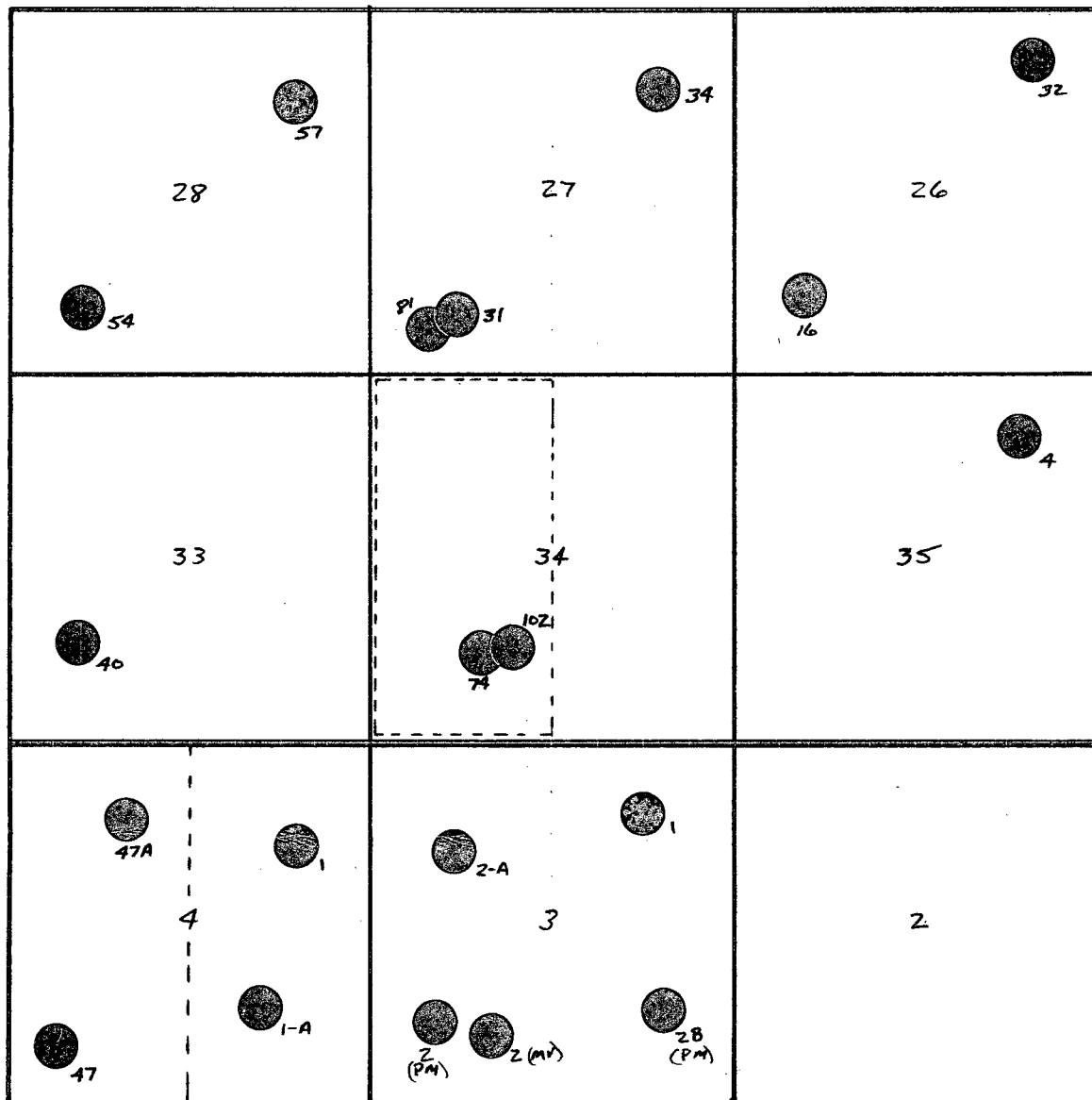
PS Form 3800, Apr. 1976
San Juan 30-5 #102

SENT TO		Tommy Roberts	
STREET AND NO.		Dugan Production	
P.O. STATE AND ZIP CODE		P.O. Box 208 Farmington, N.M. 87499	
POSTAGE		\$.20
CERTIFIED FEE			.75 c
SPECIAL DELIVERY			c
RESTRICTED DELIVERY			c
OPTIONAL SERVICES			
RETURN RECEIPT SERVICE			
SHOW TO WHOM AND DATE DELIVERED			c
SHOW TO WHOM, DATE, AND ADDRESS OF DELIVERY			c
SHOW TO WHOM AND DATE DELIVERED WITH RESTRICTED DELIVERY			c
SHOW TO WHOM, DATE AND ADDRESS OF DELIVERY WITH RESTRICTED DELIVERY			c
TOTAL POSTAGE AND FEES		\$.95
POSTMARK AND DATE			

PLAT FOR SAN JUAN 30.5 UNIT #102

T30N

T29N



R5W

OIL CONSERVATION DIVISION

P. O. BOX 2088

SANTA FE, NEW MEXICO 87501

Form C-107
Revised 10-1-77

All distances must be from the outer boundaries of the Section.

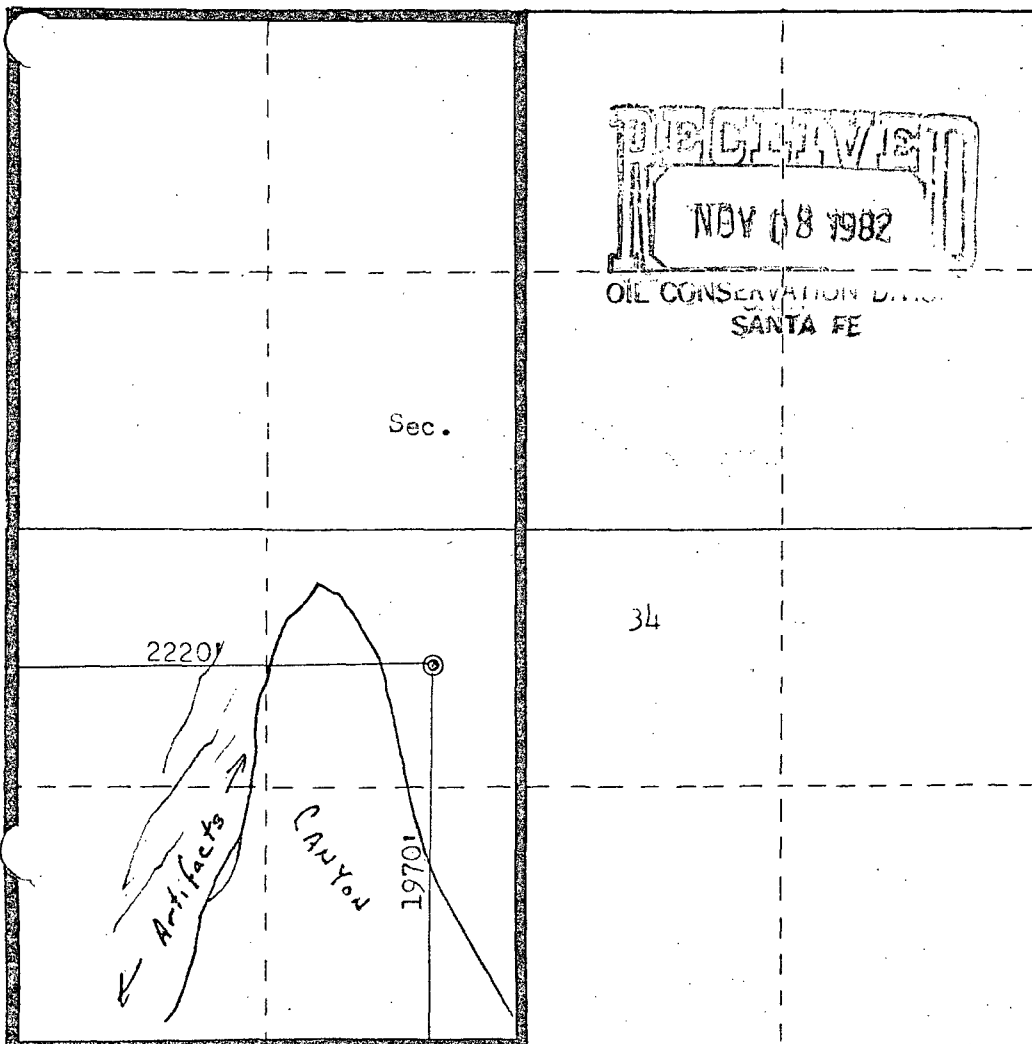
Operator NORTHWEST PIPELINE CORPORATION			Lease SAN JUAN 30-5 UNIT		Well No. 102
Unit Letter K	Section 34	Township 30N	Range 5W	County Rio Arriba	
Actual Footage Location of Well: 1970 feet from the South line and 2220 feet from the West line					
Ground Level Elev. 6858	Producing Formation DAKOTA		Pool BASIN DAKOTA		Dedicated Acreage: 320 Acres

1. Outline the acreage dedicated to the subject well by colored pencil or hachure marks on the plat below.
2. If more than one lease is dedicated to the well, outline each and identify the ownership thereof (both as to working interest and royalty).
3. If more than one lease of different ownership is dedicated to the well, have the interests of all owners been consolidated by communitization, unitization, force-pooling, etc?

☒ Yes ☐ No If answer is "yes," type of consolidation UNITIZATION

If answer is "no," list the owners and tract descriptions which have actually been consolidated. (Use reverse side of this form if necessary.)

No allowable will be assigned to the well until all interests have been consolidated (by communitization, unitization, forced-pooling, or otherwise) or until a non-standard unit, eliminating such interests, has been approved by the Commission.



Scale: 1"=1000'

CERTIFICATION

I hereby certify that the information contained herein is true and complete to the best of my knowledge and belief.

Paul C. Thompson
Name

Paul Thompson

Position

Drilling Engineer

Company

Northwest Pipeline Corp.

Date

10-22-82

I hereby certify that the well location shown on this plat was plotted from field notes of actual surveys made by me or under my supervision, and that the same is true and correct to the best of my knowledge and belief.

Date Surveyed

October 20, 1982

Registered Professional Engineer and Land Surveyor

Fred B. Kerr Jr.
Fred B. Kerr Jr.

Certificate No. 3950

3950