

Tenneco Oil Exploration and Production

A Tenneco Company

Western Rocky Mountain Division

P.O. Box 3249
Englewood, Colorado 80155
(303) 740-4800

Delivery Address:
6061 South Willow Drive
Englewood, Colorado




NS-1619
Rule 104 F
11-24-82

October 29, 1982

CERTIFIED MAIL
Return Receipt Requested

New Mexico Oil Conservation Division
P.O. Box 2088
Santa Fe, NM 87501
Attn: Joe D. Ramey



New Mexico Oil Conservation Division
1000 Rio Brazos Road
Aztec, NM 87401
Attn: Frank Chavez

Application for Unorthodox Location
Tenneco Bolack #3
1368' FNL, 1900' FEL
Sec. 21, T30N, R9W
San Juan County, New Mexico
Blanco Fruitland

Gentlemen:

Attached in duplicate (to each office) are a well location plat (C-102) with an ownership plat for the above referenced well.

Due to steep topography and an existing well, this location was placed where it does not conform to state spacing requirements. This is the only geologic and topographic site acceptable.

A copy of this application is being submitted to all offset operators by certified mail with a request that they furnish your Santa Fe office with a waiver of objection.

Pursuant to the authority of Rule 104-F we respectfully request your approval of an exemption to the standard well location requirements.

Yours very truly,

TENNECO OIL COMPANY

Ken Russell
Ken Russell

Senior Production Analyst

KR/ch
Enclosures

W A I V E R

_____ hereby waives objection to Tenneco Oil Company's application for unorthodox location for their Tenneco Bolack #3, proposed above.

BY: _____

DATE: _____

OFFSET OPERATORS
Tenneco Bolack #3
1368' FNL, 1900' FEL
Sec. 21, T30N, R9W
San Juan County, New Mexico

El Paso Natural Gas
Box 990
Farmington, NM 87401

Attention: Carl E. Matthews

Amoco Production Co.
1670 Broadway
Denver, CO 80202

Attention: R. C. Brooke, Jr.

OIL CONSERVATION DIVISION

STATE OF NEW MEXICO

P. O. BOX 2088

Form C-107
Revised 10-1-78

SANTA FE, NEW MEXICO 87501

All distances must be from the outer boundaries of the Section.

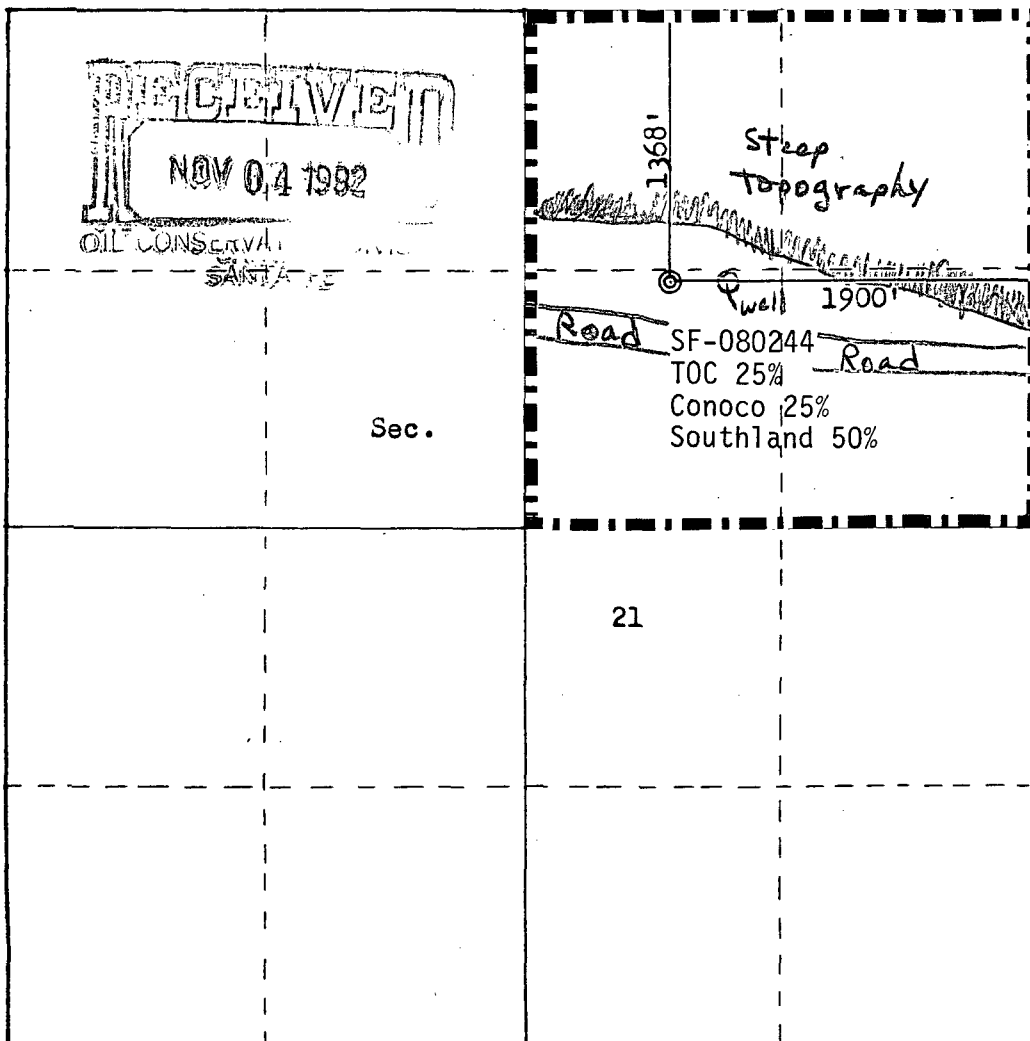
Operator TENNECO OIL COMPANY			Lease BOLACK		Well No. 3
Unit Letter G	Section 21	Township 30N	Range 9W	County San Juan	
Actual Footage Location of Well:					
1368		feet from the North line and		1900 feet from the East line	
Ground Level Elev. 5934	Producing Formation Fruitland		Pool Blanco Fruitland		Dedicated Acreage: 160 Acres

1. Outline the acreage dedicated to the subject well by colored pencil or hatchure marks on the plat below.
2. If more than one lease is dedicated to the well, outline each and identify the ownership thereof (both as to working interest and royalty).
3. If more than one lease of different ownership is dedicated to the well, have the interests of all owners been consolidated by communitization, unitization, force-pooling, etc?

☐ Yes ☐ No If answer is "yes," type of consolidation _____

If answer is "no," list the owners and tract descriptions which have actually been consolidated. (Use reverse side of this form if necessary.) _____

No allowable will be assigned to the well until all interests have been consolidated (by communitization, unitization, forced-pooling, or otherwise) or until a non-standard unit, eliminating such interests, has been approved by the Commission.



CERTIFICATION

I hereby certify that the information contained herein is true and complete to the best of my knowledge and belief.

Name **Ken Russell**
Position **Sr. Production Analyst**
Company **Tenneco Oil Co.**
Date **November 1, 1982**


I hereby certify that the well location shown on this plat was plotted from field notes of actual surveys made by me or under my supervision, and that the same is true and correct to the best of my knowledge and belief.

Date Surveyed **September 9, 1982**
Registered Professional Engineer and Land Surveyor
Fred B. Kerr Jr.
Certificate No. **3950**

Scale: 1"=1000'

R 9 W

T
30
N





STATE OF NEW MEXICO
ENERGY AND MINERALS DEPARTMENT

OIL CONSERVATION DIVISION
AZTEC DISTRICT OFFICE

1619

1000 RIO BRAZOS ROAD
AZTEC, NEW MEXICO 87410
(505) 334-6178

OIL CONSERVATION DIVISION
BOX 2088
SANTA FE, NEW MEXICO 87501

DATE 12-9-82

RE: Proposed MC _____
Proposed DHC _____
Proposed NSL ✓ _____
Proposed SWD _____
Proposed WFX _____
Proposed PMX _____

Gentlemen:

I have examined the application dated 11-5-82
for the Tennew Bolack # 3 G-21-30N-9W
Operator Lease and Well No. Unit, S-T-R

and my recommendations are as follows:

Approve

Yours truly,

Jeff A. Edmister

1619

**Tenneco Oil
Exploration and Production**

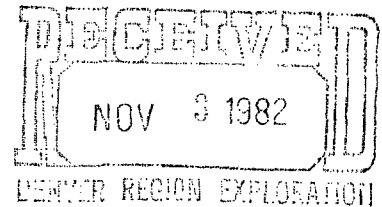
A Tenneco Company

Western Rocky Mountain Division

P.O. Box 3249
Englewood, Colorado 80155
(303) 740-4800

Delivery Address:
6061 South Willow Drive
Englewood, Colorado


October 29, 1982



CERTIFIED MAIL
Return Receipt Requested

New Mexico Oil Conservation Division
P.O. Box 2088
Santa Fe, NM 87501
Attn: Joe D. Ramey

New Mexico Oil Conservation Division
1000 Rio Brazos Road
Aztec, NM 87401
Attn: Frank Chavez



Application for Unorthodox Location
Tenneco Bolack #3
1368' FNL, 1900' FEL
Sec. 21, T30N, R9W
San Juan County, New Mexico

Gentlemen:

Attached in duplicate (to each office) are a well location plat (C-102) with an ownership plat for the above referenced well.

Due to steep topography and an existing well, this location was placed where it does not conform to state spacing requirements. This is the only geologic and topographic site acceptable.

A copy of this application is being submitted to all offset operators by certified mail with a request that they furnish your Santa Fe office with a waiver of objection.

Pursuant to the authority of Rule 104-F we respectfully request your approval of an exemption to the standard well location requirements.

Yours very truly,

TENNECO OIL COMPANY

Ken Russell
Ken Russell
Senior Production Analyst

KR/ch
Enclosures

W A I V E R

Amoco Production Co. hereby waives objection to Tenneco Oil Company's application for unorthodox location for their Tenneco Bolack #3, proposed above.

BY:

DATE:


RB Giler
11-18-82

Tenneco Oil Exploration and Production

A Tenneco Company

Western Rocky Mountain Division

P.O. Box 3249
Englewood, Colorado 80155
(303) 740-4800



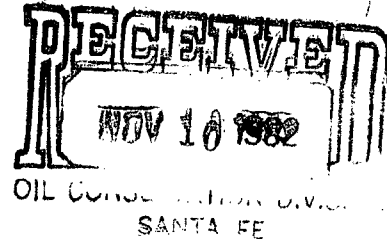
1619

Delivery Address:
6061 South Willow Drive
Englewood, Colorado

October 29, 1982

CERTIFIED MAIL
Return Receipt Requested

New Mexico Oil Conservation Division
P.O. Box 2088
Santa Fe, NM 87501
Attn: Joe D. Ramey



New Mexico Oil Conservation Division
1000 Rio Brazos Road
Aztec, NM 87401
Attn: Frank Chavez

Application for Unorthodox Location
Tenneco Bolack #3
1368' FNL, 1900' FEL
Sec. 21, T30N, R9W
San Juan County, New Mexico

Gentlemen:

Attached in duplicate (to each office) are a well location plat (C-102) with an ownership plat for the above referenced well.

Due to steep topography and an existing well, this location was placed where it does not conform to state spacing requirements. This is the only geologic and topographic site acceptable.

A copy of this application is being submitted to all offset operators by certified mail with a request that they furnish your Santa Fe office with a waiver of objection.

Pursuant to the authority of Rule 104-F we respectfully request your approval of an exemption to the standard well location requirements.

Yours very truly,

TENNECO OIL COMPANY

Ken Russell
Ken Russell

Senior Production Analyst

KR/ch
Enclosures

W A I V E R

Joe D. Ramey hereby waives objection to Tenneco Oil Company's application for unorthodox location for their Tenneco Bolack #3, proposed above.

BY: *Don Read*

DATE: *11-5-82*


Tenneco Oil Exploration and Production

A Tenneco Company

Western Rocky Mountain Division

P.O. Box 3249
Englewood, Colorado 80155
(303) 740-4800


Delivery Address:
6061 South Willow Drive
Englewood, Colorado



November 1, 1982

CERTIFIED MAIL
Return Receipt Requested

New Mexico Oil Conservation Division
P.O. Box 2088
Santa Fe, NM 87501
Attn: Joe D. Ramey



New Mexico Oil Conservation Division
1000 Rio Brazos Road
Aztec, NM 87401
Attn: Frank Chavez

Application for Unorthodox Location
Tenneco Omler A 16
2050' FSL, 1135' FWL
Sec. 36, T28N, R10W
San Juan County, New Mexico

Gentlemen:

Attached in duplicate (to each office) are a well location plat (C-102) with an ownership plat for the above referenced well.

Due to steep topography and an existing well, this location was placed where it does not conform to state spacing requirements. This is the only geologic and topographic site acceptable.

A copy of this application is being submitted to all offset operators by certified mail with a request that they furnish your Santa Fe office with a waiver of objection.

Pursuant to the authority of Rule 104-F we respectfully request your approval of an exemption to the standard well location requirements.

Yours very truly,

TENNECO OIL COMPANY

Ken Russell
Ken Russell
Senior Production Analyst

KR/ch
Enclosures

W A I V E R

Ed Don Natural Gas hereby waives objection to Tenneco Oil Company's application for unorthodox location for their Tenneco Omler A16, proposed above.

BY: *Don Read*

DATE: *11-5-82*