

# Tenneco Oil Exploration and Production

A Tenneco Company

Western Rocky Mountain Division

P.O. Box 3249  
Englewood, Colorado 80155  
(303) 740-4800

Delivery Address:  
6061 South Willow Drive  
Englewood, Colorado



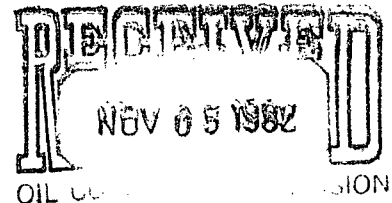
NSL 1621  
Rule 104 F  
11-25-82

November 1, 1982

CERTIFIED MAIL  
Return Receipt Requested

New Mexico Oil Conservation Division  
P.O. Box 2088  
Santa Fe, NM 87501  
Attn: Joe D. Ramey

New Mexico Oil Conservation Division  
1000 Rio Brazos Road  
Aztec, NM 87401  
Attn: Frank Chavez



Application for Unorthodox Location  
Tenneco Omler A 16  
2050' FSL, 1135' FWL  
Sec. 36, T28N, R10W  
San Juan County, New Mexico

*under Chavez*

Gentlemen:

Attached in duplicate (to each office) are a well location plat (C-102) with an ownership plat for the above referenced well.

Due to steep topography and an existing well, this location was placed where it does not conform to state spacing requirements. This is the only geologic and topographic site acceptable.

A copy of this application is being submitted to all offset operators by certified mail with a request that they furnish your Santa Fe office with a waiver of objection.

Pursuant to the authority of Rule 104-F we respectfully request your approval of an exemption to the standard well location requirements.

Yours very truly,

TENNECO OIL COMPANY  
*Ken Russell*  
Ken Russell  
Senior Production Analyst

KR/ch  
Enclosures

## W A I V E R

\_\_\_\_\_ hereby waives objection to Tenneco Oil Company's application for unorthodox location for their Tenneco Omler A16, proposed above.

BY: \_\_\_\_\_

DATE: \_\_\_\_\_

**Tenneco Oil  
Exploration and Production**

A Tenneco Company

Western Rocky Mountain Division

P.O. Box 3249  
Englewood, Colorado 80155  
(303) 740-4800

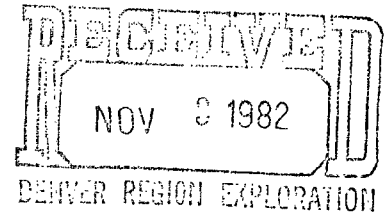
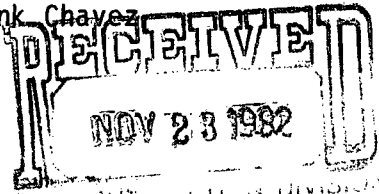
Delivery Address:  
6061 South Willow Drive  
Englewood, Colorado

November 1, 1982

CERTIFIED MAIL  
Return Receipt Requested

New Mexico Oil Conservation Division  
P.O. Box 2088  
Santa Fe, NM 87501  
Attn: Joe D. Ramey

New Mexico Oil Conservation Division  
1000 Rio Brazos Road  
Aztec, NM 87401  
Attn: Frank Chavez



*No objection by  
Per West Division*

*CDL  
RJC*

Application for Unorthodox Location  
Tenneco Omler A 16  
2050' FSL, 1135' FWL  
Sec. 36, T28N, R10W  
San Juan County, New Mexico

Gentlemen:

Attached in duplicate (to each office) are a well location plat (C-102) with an ownership plat for the above referenced well.

Due to steep topography and an existing well, this location was placed where it does not conform to state spacing requirements. This is the only geologic and topographic site acceptable.

A copy of this application is being submitted to all offset operators by certified mail with a request that they furnish your Santa Fe office with a waiver of objection.

Pursuant to the authority of Rule 104-F we respectfully request your approval of an exemption to the standard well location requirements.

Yours very truly,

TENNECO OIL COMPANY

*Ken Russell*  
Ken Russell  
Senior Production Analyst

KR/ch  
Enclosures

W A I V E R

Amoco Production Co. hereby waives objection to Tenneco Oil Company's application for unorthodox location for their Tenneco Omler A16, proposed above.

BY: *RJB Giler*

DATE: 11-18-82

1621

# Tenneco Oil Exploration and Production

A Tenneco Company

Western Rocky Mountain Division

P.O. Box 3249  
Englewood, Colorado 80155  
(303) 740-4800

Delivery Address:  
6061 South Willow Drive  
Englewood, Colorado



November 1, 1982

RECEIVED

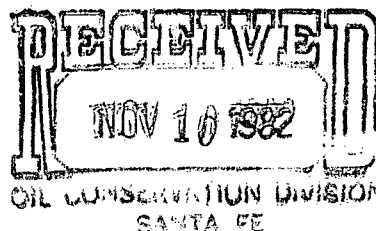
NOV 04 1982

FARMINGTON DISTRICT

CERTIFIED MAIL  
Return Receipt Requested

New Mexico Oil Conservation Division  
P.O. Box 2088  
Santa Fe, NM 87501  
Attn: Joe D. Ramey

New Mexico Oil Conservation Division  
1000 Rio Brazos Road  
Aztec, NM 87401  
Attn: Frank Chavez



Application for Unorthodox Location  
Tenneco Omler A 16  
2050' FSL, 1135' FWL  
Sec. 36, T28N, R10W  
San Juan County, New Mexico

Gentlemen:

Attached in duplicate (to each office) are a well location plat (C-102) with an ownership plat for the above referenced well.

Due to steep topography and an existing well, this location was placed where it does not conform to state spacing requirements. This is the only geologic and topographic site acceptable.

A copy of this application is being submitted to all offset operators by certified mail with a request that they furnish your Santa Fe office with a waiver of objection.

Pursuant to the authority of Rule 104-F we respectfully request your approval of an exemption to the standard well location requirements.

Yours very truly,

TENNECO OIL COMPANY

*Ken Russell*  
Ken Russell  
Senior Production Analyst

KR/ch  
Enclosures

## W A I V E R

Southland Royalty hereby waives objection to Tenneco Oil Company's application for unorthodox location for their Tenneco Omler A16, proposed above.

BY: *CC Hanson*

DATE: 11-5-82

OFFSET OPERATORS

Tenneco Omler A16  
2050' FSL, 1135' FWL  
Sec. 36, T28N, R10W  
San Juan County, New Mexico

El Paso Natural Gas  
Box 990  
Farmington, NM 87401

Attention: Carl E. Matthews

Amoco Production Co.  
1670 Broadway  
Denver, CO 80202

Attention: R. C. Brooke, Jr.

Southland Royalty Co.  
Bloomfield Highway  
Farmington, NM 87401

Attention: C. C. Parsons

# OIL CONSERVATION DIVISION

P. O. BOX 2088

SANTA FE, NEW MEXICO 87501

Form C-107  
Revised 10-1-78

STATE OF NEW MEXICO  
ENERGY AND MINERALS DEPARTMENT

All distances must be from the outer boundaries of the Section.

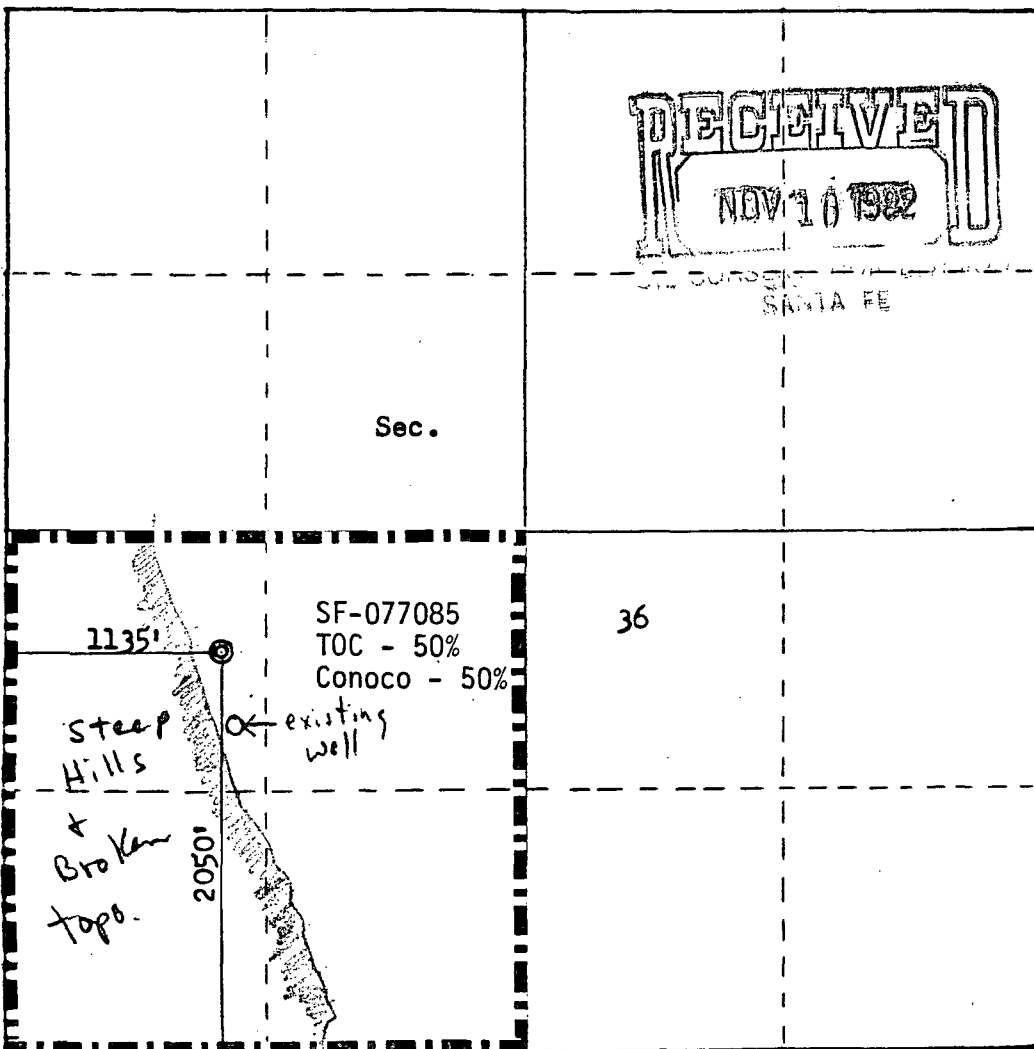
Operator <b>TENNECO OIL COMPANY</b>			Lease <b>OMLER A</b>		Well No. <b>16</b>
Unit Letter <b>L</b>	Section <b>36</b>	Township <b>28N</b>	Range <b>10W</b>	County <b>San Juan</b>	
Actual Footage Location of Well: <b>2050</b> feet from the <b>South</b> line and <b>1135</b> feet from the <b>West</b> line					
Ground Level Elev: <b>5894</b>	Producing Formation <b>Chacra</b>	Pool <b>Undesignated Chacra</b>		Dedicated Acreage: <b>160</b> Acres	

1. Outline the acreage dedicated to the subject well by colored pencil or hachure marks on the plat below.
2. If more than one lease is dedicated to the well, outline each and identify the ownership thereof (both as to working interest and royalty).
3. If more than one lease of different ownership is dedicated to the well, have the interests of all owners been consolidated by communitization, unitization, force-pooling, etc?

☐ Yes ☐ No If answer is "yes," type of consolidation \_\_\_\_\_

If answer is "no," list the owners and tract descriptions which have actually been consolidated. (Use reverse side of this form if necessary.) \_\_\_\_\_

No allowable will be assigned to the well until all interests have been consolidated (by communitization, unitization, forced-pooling, or otherwise) or until a non-standard unit, eliminating such interests, has been approved by the Commission.



Scale: 1"=1000'

## CERTIFICATION

I hereby certify that the information contained herein is true and complete to the best of my knowledge and belief.

*Ken Russell*

Name

Ken Russell

Position

Sr. Production Analyst

Company

Tenneco Oil Company

Date

November 1, 1982

I hereby certify that the well location shown on this plat was plotted from field notes of actual surveys made by me or under my supervision, and that the same is true and correct to the best of my knowledge and belief.

Date Surveyed

August 31, 1982

Registered Professional Engineer and Land Surveyor

*Fred B. Kerr Jr.*  
Fred B. Kerr Jr.

Certificate No.

3950

