

Tenneco Oil Exploration and Production

A Tenneco Company

Western Rocky Mountain Division

P.O. Box 3249
Englewood, Colorado 80155
(303) 740-4800

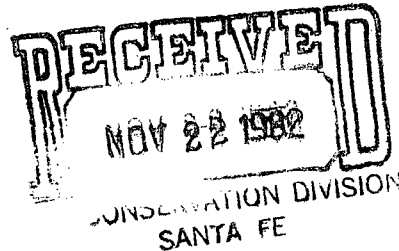
Delivery Address:
6061 South Willow Drive
Englewood, Colorado

November 19, 1982

CERTIFIED MAIL
Return Receipt Requested

New Mexico Oil Conservation Division
P.O. Box 2088
Santa Fe, NM 87501
Attn: Joe D. Ramey

New Mexico Oil Conservation Division
1000 Rio Brazos Road
Aztec, NM 87401
Attn: Frank Chavez



RE: Application for Unorthodox Location
Tenneco Gelbke Com 1E
700' FNL, 1800' FWL,
Sec. 11, T31N, R11W
San Juan County, New Mexico

Basin De Kote

Gentlemen:

Attached in duplicate (to each office) are a well location plat (C-102) with an ownership plat for the above referenced well.

Due to topography, an existing well and a road, this well could not be located where it conforms to state spacing requirements. This is the only geologic and topographic site acceptable.

A copy of this application is being submitted to all offset operators by certified mail with a request that they furnish your Santa Fe office with a waiver of objection.

Pursuant to the authority of Rule 104-F we respectfully request your approval of an exemption to the standard well location requirements.

Yours very truly,

TENNECO OIL COMPANY

Ken Russell
Ken Russell
Senior Production Analyst

KR/ch
Enclosures

W A I V E R

_____ hereby waives objection to Tenneco Oil Company's application for unorthodox location for their Tenneco Gelbke Com 1E, proposed above.

BY: _____

DATE: _____


OFFSET OPERATORS
Tenneco Gelbke Com 1E
700' FNL, 1800' FWL
Sec. 11, T31N, R11W
San Juan County, New Mexico

El Paso Natural Gas
Box 990
Farmington, New Mexico 87401

Attention: Carl E. Matthews

Chevron, USA, Inc.
700 S. Colorado Blvd., Box 599
Denver, CO 80201

Attention: E. C. Woodroof



OIL CONSERVATION DIVISION

P. O. BOX 2088

SANTA FE, NEW MEXICO 87501

Form C-107
Revised 10-1-78

STATE OF NEW MEXICO

ENERGY AND MINERALS DEPARTMENT

All distances must be from the outer boundaries of the Section.

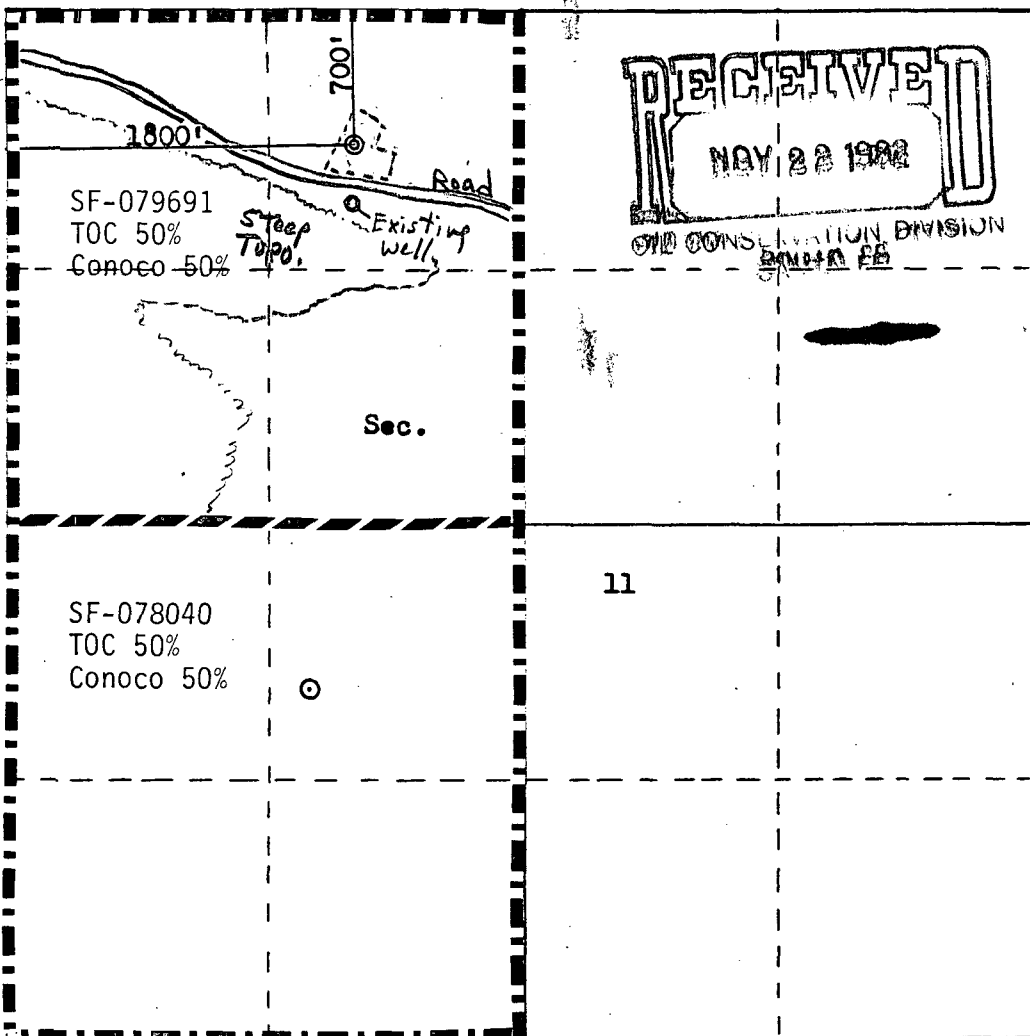
| | | | | | |
|---|--------------------------------------|------------------------|-----------------------------|--|-----------------------|
| Operator: TENNECO OIL COMPANY | | | Lease: GELBKE COM | | Well No. 1E |
| Unit Letter C | Section 11 | Township 31N | Range 11W | County San Juan | |
| Actual Footage Location of Well: 700 feet from the North line and 1800 feet from the West line | | | | | |
| Ground Level Elev: 5883 | Producing Formation Dakota | | Pool Basin Dakota | Dedicated Acreage: 320 Acres | |

1. Outline the acreage dedicated to the subject well by colored pencil or hachure marks on the plat below.
2. If more than one lease is dedicated to the well, outline each and identify the ownership thereof (both as to working interest and royalty).
3. If more than one lease of different ownership is dedicated to the well, have the interests of all owners been consolidated by communitization, unitization, force-pooling, etc?

☒ Yes ☐ No If answer is "yes," type of consolidation Communitization

If answer is "no," list the owners and tract descriptions which have actually been consolidated. (Use reverse side of this form if necessary.) _____

No allowable will be assigned to the well until all interests have been consolidated (by communitization, unitization, forced-pooling, or otherwise) or until a non-standard unit, eliminating such interests, has been approved by the Commission.



Scale: 1"=1000'

CERTIFICATION

I hereby certify that the information contained herein is true and complete to the best of my knowledge and belief.

Name
Ken Russell

Position
Sr. Production Analyst

Company
Tenneco Oil Company

Date
November 19, 1982

I hereby certify that the well location shown on this plat was plotted from field notes of actual surveys made by me or under my supervision, and that the same is true and correct to the best of my knowledge and belief.

Date Surveyed
November 8, 1982

Registered Professional Engineer and Land Surveyor
Fred B. Kerr Jr.

Certificate No. **3950**



Tenneco Oil Exploration and Production

A Tenneco Company

Western Rocky Mountain Division

P.O. Box 3249
Englewood, Colorado 80155
(303) 740-4800

Delivery Address:
6061 South Willow Drive
Englewood, Colorado



November 19, 1982

CERTIFIED MAIL

Return Receipt Requested

New Mexico Oil Conservation Division
P.O. Box 2088
Santa Fe, NM 87501
Attn: Joe D. Ramey

New Mexico Oil Conservation Division
1000 Rio Brazos Road
Aztec, NM 87401
Attn: Frank Chavez



RE: Application for Unorthodox Location
Tenneco Gelbke Com 1E
700' FNL, 1800' FWL,
Sec. 11, T31N, R11W
San Juan County, New Mexico

Gentlemen:

Attached in duplicate (to each office) are a well location plat (C-102) with an ownership plat for the above referenced well.

Due to topography, an existing well and a road, this well could not be located where it conforms to state spacing requirements. This is the only geologic and topographic site acceptable.

A copy of this application is being submitted to all offset operators by certified mail with a request that they furnish your Santa Fe office with a waiver of objection.

Pursuant to the authority of Rule 104-F we respectfully request your approval of an exemption to the standard well location requirements.

Yours very truly,

TENNECO OIL COMPANY

Ken Russell
Ken Russell
Senior Production Analyst

KR/ch
Enclosures

W A I V E R

El Paso Exploration Co hereby waives objection to Tenneco Oil Company's application for unorthodox location for their Tenneco Gelbke Com 1E, proposed above.

BY: *Don Read*

DATE: 11-23-82



STATE OF NEW MEXICO
ENERGY AND MINERALS DEPARTMENT

OIL CONSERVATION DIVISION
AZTEC DISTRICT OFFICE

1000 RIO BRAZOS ROAD
AZTEC, NEW MEXICO 87410
(505) 334-6178

OIL CONSERVATION DIVISION
BOX 2088
SANTA FE, NEW MEXICO 87501

DATE 12-9-82

RE: Proposed MC _____
Proposed DHC _____
Proposed NSL ✓ _____
Proposed SWD _____
Proposed WFX _____
Proposed PMX _____

OIL CONSERVATION DIVISION

DEC 13 1982

Gentlemen:

I have examined the application dated 11-22-82
for the Tenneco Gelbke Com #1E C-11-31N-11W
Operator Lease and Well No. Unit, S-T-R

and my recommendations are as follows:

Approve

Yours truly,

Jeff A. Edmister