

District I
1625 N. French Dr., Hobbs, NM 88240
District II
1301 W. Grand Avenue, Artesia, NM 88210
District III
1000 Rio Brazos Road, Aztec, NM 87410
District IV
1220 S. St. Francis Dr., Santa Fe, NM 87505

State of New Mexico
Energy Minerals and Natural Resources

Oil Conservation Division
1220 South St. Francis Dr.
Santa Fe, NM 87505

Form C-141
Revised October 10, 2003

Submit 2 Copies to appropriate
District Office in accordance
with Rule 116 on back
side of form

Release Notification and Corrective Action

OPERATOR

☒ Initial Report ☐ Final Report

Name of Company ConocoPhillips Company	Contact Jesse A. Sosa
Address 3300 N. "A" St., Bldg. 6 #247 Midland, TX 79705-5	Telephone No. (505)391-3126
Facility Name State F1 Well #11	Facility Type Oil & Gas

Surface Owner Millard Deck Estate	Mineral Owner BLM	Lease No. API # 30-025-35466
-----------------------------------	-------------------	------------------------------

LOCATION OF RELEASE

Unit Letter S	Section 1	Township 21S	Range 36E	Feet from the 1650	North/South Line South	Feet from the 1830	East/West Line West	County Lea
---------------	-----------	--------------	-----------	--------------------	------------------------	--------------------	---------------------	------------

Latitude 32 30.310N Longitude 103 13.297W

NATURE OF RELEASE

WTR > 100'

Type of Release Produced Water	Volume of Release 19	Volume Recovered 5
Source of Release 1 inch nipple on wellhead	Date and Hour of Occurrence 7/12/07	Date and Hour of Discovery 7/12/07 5p
Was Immediate Notice Given? <input type="checkbox"/> Yes <input type="checkbox"/> No <input checked="" type="checkbox"/> Not Required	If YES, To Whom?	
By Whom?	Date and Hour	
Was a Watercourse Reached? <input type="checkbox"/> Yes <input checked="" type="checkbox"/> No	If YES, Volume Impacting the Watercourse.	

If a Watercourse was Impacted, Describe Fully.*




Describe Cause of Problem and Remedial Action Taken.*

On Thursday July 12, 2007 at 5:00 pm an MSO found a spill at the State F1 Well #11 located 18 miles south of Hobbs NM. There was an accidental discharge of 19 BPW from internal corrosion on 1 inch nipple located on the pumping tee. The spill was not contained and 5 BPW was recovered.

Describe Area Affected and Cleanup Action Taken.*

Affected area was 85 feet X 45 feet. Leak was 95% on caliche pad with only about 5% going on pasture. MSO called a vacuum truck out and 5 BPW was recovered. No cows were present. Area will be remediated in accordance with NMOCD guidelines.

I hereby certify that the information given above is true and complete to the best of my knowledge and understand that pursuant to NMOCD rules and regulations all operators are required to report and/or file certain release notifications and perform corrective actions for releases which may endanger public health or the environment. The acceptance of a C-141 report by the NMOCD marked as "Final Report" does not relieve the operator of liability should their operations have failed to adequately investigate and remediate contamination that pose a threat to ground water, surface water, human health or the environment. In addition, NMOCD acceptance of a C-141 report does not relieve the operator of responsibility for compliance with any other federal, state, or local laws and/or regulations.

Signature: 	OIL CONSERVATION DIVISION	
Printed Name: Jesse A. Sosa	Approved by District Supervisor: 	
Title: HSER Lead	Approval Date: 7.18.07	Expiration Date: 9.18.07
E-mail Address: Jesse.A.Sosa@conocophillips.com	Conditions of Approval:	
Date: 07/12/2007 Phone: (505)391-3126	Submitted Final C-141 by  Attached <input type="checkbox"/>	

* Attach Additional Sheets If Necessary

4 ATTACHED DOCUMENTATIONS

2 SUBMIT CHLORIDE CONTENT ON WTR SPILLED

RP#1492