


Tenneco Oil
Exploration and Production
A Tenneco Company

6162 South Willow Drive
P.O. Box 3249
Englewood, Colorado 80155
(303) 740-4800

Western Rocky Mountain Division



May 30, 1984

CERTIFIED MAIL

New Mexico Oil Conservation Division
P.O. Box 2088
Santa Fe, NM 87501
Attn: Joe D. Ramey

NSL-1842
RULE 104FI AND SPECIAL RULE 3
ORDER R-1670-C
Release Immediately

New Mexico Oil Conservation Division
1000 Rio Brazos Road
Aztec, NM 87401
Attn: Frank Chavez

RE: Application for Unorthodox Location
Newberry A2E, 560' FNL, 1720' FWL
Sec. 9, T31N, R12W
San Juan County, New Mexico

Dedicated Acreage W/2 Sec. 9
BASIN DAKOTA POOL

Gentlemen:

Attached in duplicate (to each office) are a well location plat (C-102) with an ownership plat for the above referenced well.


Tenneco has staked the referenced well in an unorthodox location. For geological reasons the most desirable location is in the NENW of section 9. El Paso Natural Gas Company has a well at 885' FNL and 1800' FWL. The topography slopes steeply to the west. At the onsite inspection an archaeological site (SJC-1078) was discovered and it is recommended that we avoid it.

A copy of this application is being submitted to all offset operators by certified mail with a request that they furnish your Santa Fe office with a waiver of objection.

Page 2
Application for Unorthodox Location
May 30, 1984

Pursuant to the authority of Rule 104-F we respectfully request your approval of an exemption to the standard well location requirements.

Yours very truly,



John Orr
Regulatory Analyst II

JO:gj
Attachment

W A I V E R

_____ hereby waives objection to Tenneco Oil Company's application for unorthodox location for their Newberry A2E, proposed above.

BY: _____

DATE: _____

OFFSET OPERATORS:

El Paso Natural Gas Company
P.O. Box 4990
Farmington, NM 87499
Attention: Don Reed

Southland Royalty
Bloomfield Highway
Farmington, NM 87401
Attention: Bob Fielder

Amoco Production Company
1670 Broadway
Denver, CO 80202
Attention: R. C. Brooke, Jr.

OIL CONSERVATION DIVISION

P. O. BOX 2088

Form C-107
Revised 10-1-78STATE OF NEW MEXICO
OIL AND MINERALS DEPARTMENT

SANTA FE, NEW MEXICO 87501

All distances must be from the outer boundaries of the Section.

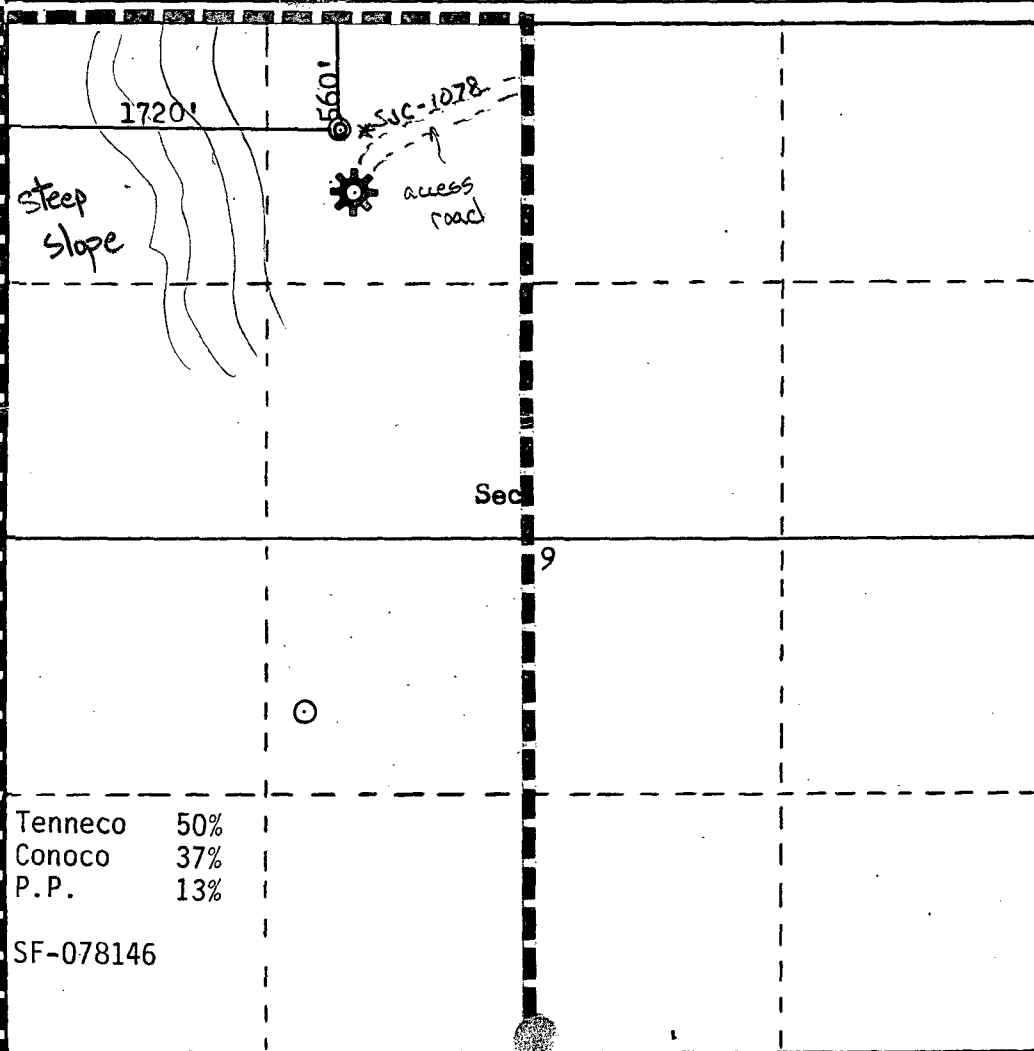
Operator Tenneco Oil Company			Lease Newberry A		Well No. 2E
Unit Letter C	Section 9	Township 31N	Range 12W	County San Juan	
Actual Footage Location of Well: 560 feet from the North line and 1720 feet from the West line					
Ground Level Elev: 6140	Producing Formation Dakota		Pool Basin Dakota		Dedicated Acreage: 320 Acres

1. Outline the acreage dedicated to the subject well by colored pencil or hachure marks on the plat below.
2. If more than one lease is dedicated to the well, outline each and identify the ownership thereof (both as to working interest and royalty).
3. If more than one lease of different ownership is dedicated to the well, have the interests of all owners been consolidated by communitization, unitization, force-pooling, etc?

☐ Yes ☐ No If answer is "yes," type of consolidation _____

If answer is "no," list the owners and tract descriptions which have actually been consolidated. (Use reverse side of this form if necessary.) _____

No allowable will be assigned to the well until all interests have been consolidated (by communitization, unitization, forced-pooling, or otherwise) or until a non-standard unit, eliminating such interests, has been approved by the Commission.



Scale: 1"=1000'

CERTIFICATION

I hereby certify that the information contained herein is true and complete to the best of my knowledge and belief.

Name

John Orr

Position

Regulatory Analyst II

Company

Tenneco Oil Company

Date

May 21, 1984

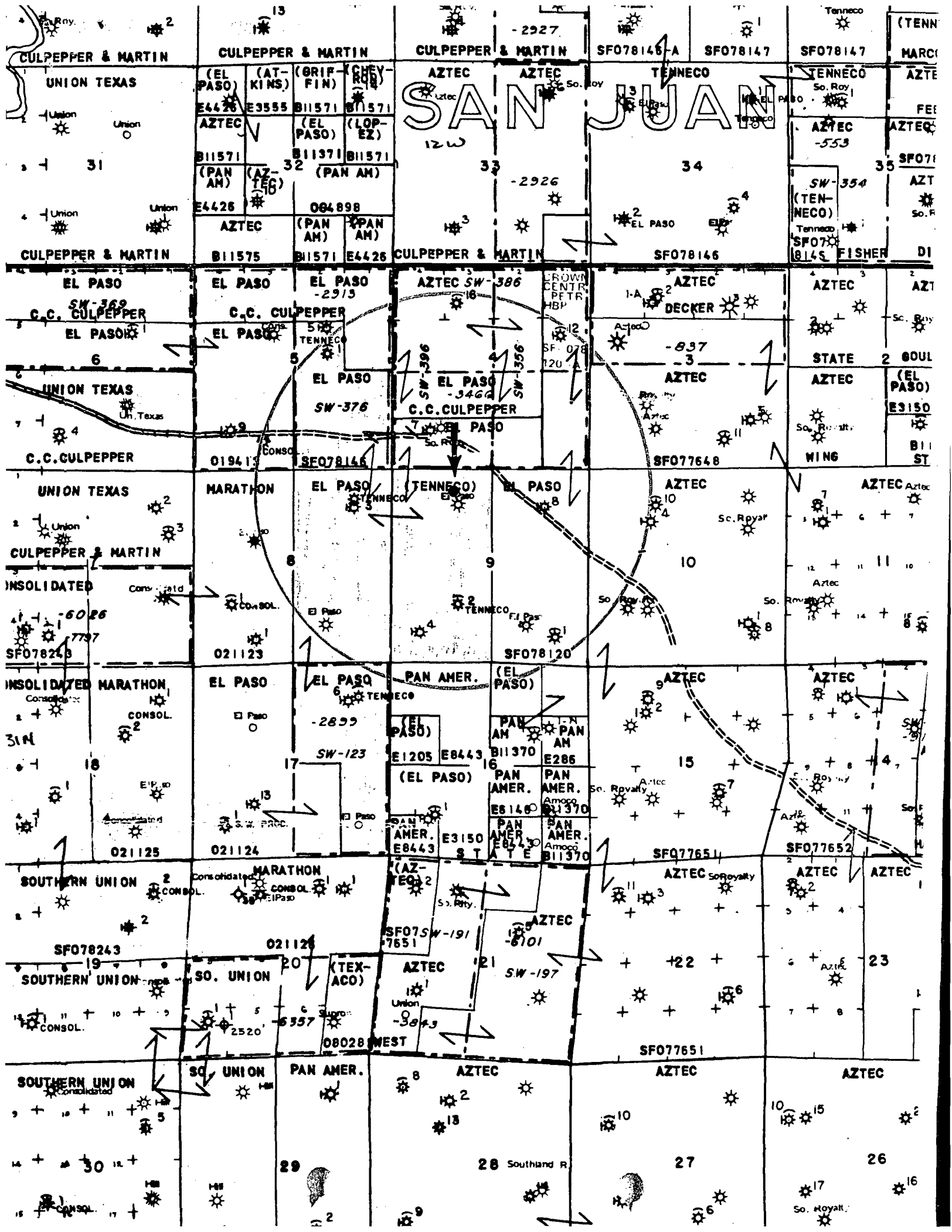
I hereby certify that the well location shown on this plat was plotted from field notes of actual surveys made by me or under my supervision, and that the same is true and correct to the best of my knowledge and belief.

Date Surveyed
March 7, 1984Registered Professional Engineer
and Land Surveyor

Fred E. Kerr Jr.

Certificate No.

3950




Tenneco Oil
Exploration and Production
A Tenneco Company

6162 South Willow Drive
P.O. Box 3249
Englewood, Colorado 80155
(303) 740-4800



Western Rocky Mountain Division



May 30, 1984



CERTIFIED MAIL

New Mexico Oil Conservation Division
P.O. Box 2088
Santa Fe, NM 87501
Attn: Joe D. Ramey

New Mexico Oil Conservation Division
1000 Rio Brazos Road
Aztec, NM 87401
Attn: Frank Chavez

RE: Application for Unorthodox Location
Newberry A2E, 560' FNL, 1720' FWL
Sec. 9, T31N, R12W
San Juan County, New Mexico

Gentlemen:

Attached in duplicate (to each office) are a well location plat (C-102) with an ownership plat for the above referenced well.


Tenneco has staked the referenced well in an unorthodox location. For geological reasons the most desirable location is in the NENW of section 9. El Paso Natural Gas Company has a well at 885' FNL and 1800' FWL. The topography slopes steeply to the west. At the onsite inspection an archaeological site (SJC-1078) was discovered and it is recommended that we avoid it.

A copy of this application is being submitted to all offset operators by certified mail with a request that they furnish your Santa Fe office with a waiver of objection.

Page 2
Application for Unorthodox Location
May 30, 1984

Pursuant to the authority of Rule 104-F we respectfully request your approval of an exemption to the standard well location requirements.

Yours very truly,



John Orr
Regulatory Analyst II

JO:gj
Attachment

W A I V E R

El Paso Natural hereby waives objection to Tenneco Oil Company's application for unorthodox location for their Newberry A2E, proposed above.

BY:



DATE:

6-4-84

Tenneco Oil
Exploration and Production
A Tenneco Company

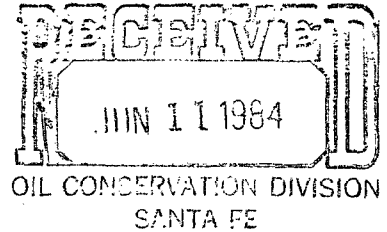
6162 South Willow Drive
P.O. Box 3249
Englewood, Colorado 80155
(303) 740-4800



Western Rocky Mountain Division

FILE NSL-1842

May 30, 1984



CERTIFIED MAIL

New Mexico Oil Conservation Division
P.O. Box 2088
Santa Fe, NM 87501
Attn: Joe D. Ramey

New Mexico Oil Conservation Division
1000 Rio Brazos Road
Aztec, NM 87401
Attn: Frank Chavez

RE: Application for Unorthodox Location
Newberry A2E, 560' FNL, 1720' FWL
Sec. 9, T31N, R12W
San Juan County, New Mexico

Gentlemen:

Attached in duplicate (to each office) are a well location plat (C-102) with an ownership plat for the above referenced well.


Tenneco has staked the referenced well in an unorthodox location. For geological reasons the most desirable location is in the NENW of section 9. El Paso Natural Gas Company has a well at 885' FNL and 1800' FWL. The topography slopes steeply to the west. At the onsite inspection an archaeological site (SJC-1078) was discovered and it is recommended that we avoid it.

A copy of this application is being submitted to all offset operators by certified mail with a request that they furnish your Santa Fe office with a waiver of objection.

Page 2
Application for Unorthodox Location
May 30, 1984

Pursuant to the authority of Rule 104-F we respectfully request your approval of an exemption to the standard well location requirements.

Yours very truly,



John Orr
Regulatory Analyst II

JO:gj
Attachment

W A I V E R

Southland Royalty Company hereby waives objection to Tenneco Oil Company's application for unorthodox location for their Newberry A2E, proposed above.

BY:



DATE:

June 7, 1984

Tenneco Oil
Exploration and Production
A Tenneco Company

6162 South Willow Drive
P.O. Box 3249
Englewood, Colorado 80155
(303) 740-4800



Western Rocky Mountain Division

May 30, 1984

CERTIFIED MAIL

New Mexico Oil Conservation Division
P.O. Box 2088
Santa Fe, NM 87501
Attn: Joe D. Ramey

New Mexico Oil Conservation Division
1000 Rio Brazos Road
Aztec, NM 87401
Attn: Frank Chavez


RE: Application for Unorthodox Location
Newberry A2E, 560' FNL, 1720' FWL
Sec. 9, T31N, R12W
San Juan County, New Mexico

Gentlemen:

Attached in duplicate (to each office) are a well location plat (C-102) with an ownership plat for the above referenced well.

Tenneco has staked the referenced well in an unorthodox location. For geological reasons the most desirable location is in the NENW of section 9. El Paso Natural Gas Company has a well at 885' FNL and 1800' FWL. The topography slopes steeply to the west. At the onsite inspection an archaeological site (SJC-1078) was discovered and it is recommended that we avoid it.


A copy of this application is being submitted to all offset operators by certified mail with a request that they furnish your Santa Fe office with a waiver of objection.



Page 2
Application for Unorthodox Location
May 30, 1984

Pursuant to the authority of Rule 104-F we respectfully request your approval of an exemption to the standard well location requirements.

Yours very truly,




John Orr
Regulatory Analyst II

JO:gj
Attachment

W A I V E R

Amoco hereby waives objection to Tenneco Oil Company's application for unorthodox location for their Newberry A2E, proposed above.

BY:



DATE:

27/6/84