

BY JDPQ

PH. 505-325-5093

MERRION OIL & GAS CORPORATION

P. O. Box 1017

FARMINGTON, NEW MEXICO 87499

July 11, 1984

State of New Mexico
Energy and Minerals Department
Oil Conservation Division
P.O. Box 2088
Santa Fe, New Mexico 87501

NSL-1846
RULE 104 FI AND SPECIAL
ORDER R-5353 RULE 2(K)

RELEASE AUGUST 1, 1984
FEDERAL LEASE

Re: Canyon Largo Unit 131-R
2070' FNL and 280' FEL
Sec. 9, T24N, R6W
Rio Arriba, New Mexico

DEVILS FORK GALLUP POOL
NW/4 OF SEC. 9 DEDICATED


Gentlemen:

The above referred to location has been staked as unorthodox location due to topography and archaeological. Letters have been sent certified mail to offset operators requesting their approval.

Thank you for your assistance in this matter.

Yours truly,

MERRION OIL & GAS CORPORATION



Steve S. Dunn, Operations Manager

SSD/r1

Enc.

cc: Frank Chavez

Federal (2)



OIL CONSERVATION DIVISION

P. O. BOX 2088

SANTA FE, NEW MEXICO 87501

Form C-107
Revised 10-1

STATE OF NEW MEXICO

ENERGY AND MINERALS DEPARTMENT

All distances must be from the outer boundaries of the Section.

Operator MERRION OIL & GAS CORPORATION			Lease CANYON LARGO UNIT			Well No. 131 R		
Unit Letter H	Section 9	Township 24N	Range 6W	County Rio Arriba				
Actual Footage Location of Well: 2070 feet from the North line and 280 feet from the East line								
Ground Level Elev. 6518		Producing Formation Gallup		Pool Devils Fork Gallup		Dedicated Acreage: 160 Acres		

1. Outline the acreage dedicated to the subject well by colored pencil or hachure marks on the plat below.
2. If more than one lease is dedicated to the well, outline each and identify the ownership thereof (both as to working interest and royalty).
3. If more than one lease of different ownership is dedicated to the well, have the interests of all owners been consolidated by communitization, unitization, force-pooling, etc?

☐ Yes ☐ No If answer is "yes," type of consolidation _____

If answer is "no," list the owners and tract descriptions which have actually been consolidated. (Use reverse side of this form if necessary.) _____

No allowable will be assigned to the well until all interests have been consolidated (by communitization, unitization, forced-pooling, or otherwise) or until a non-standard unit, eliminating such interests, has been approved by the Commission.

Sec.		SF 078877		2070'
		9		
280'				

CERTIFICATION

I hereby certify that the information contained herein is true and complete to the best of my knowledge and belief.

Name

Steve S. Dunn

Position

Operations Manager

Company

Merrion Oil & Gas Corporation

Date

07/09/84

I hereby certify that the well location shown on this plat was plotted from field notes of actual surveys made by me or under my supervision, and that the same is true and correct to the best of my knowledge and belief.

Date Surveyed

July 2, 1984

Registered Professional Engineer
and Land Surveyor

Fred B. Kerr Jr.

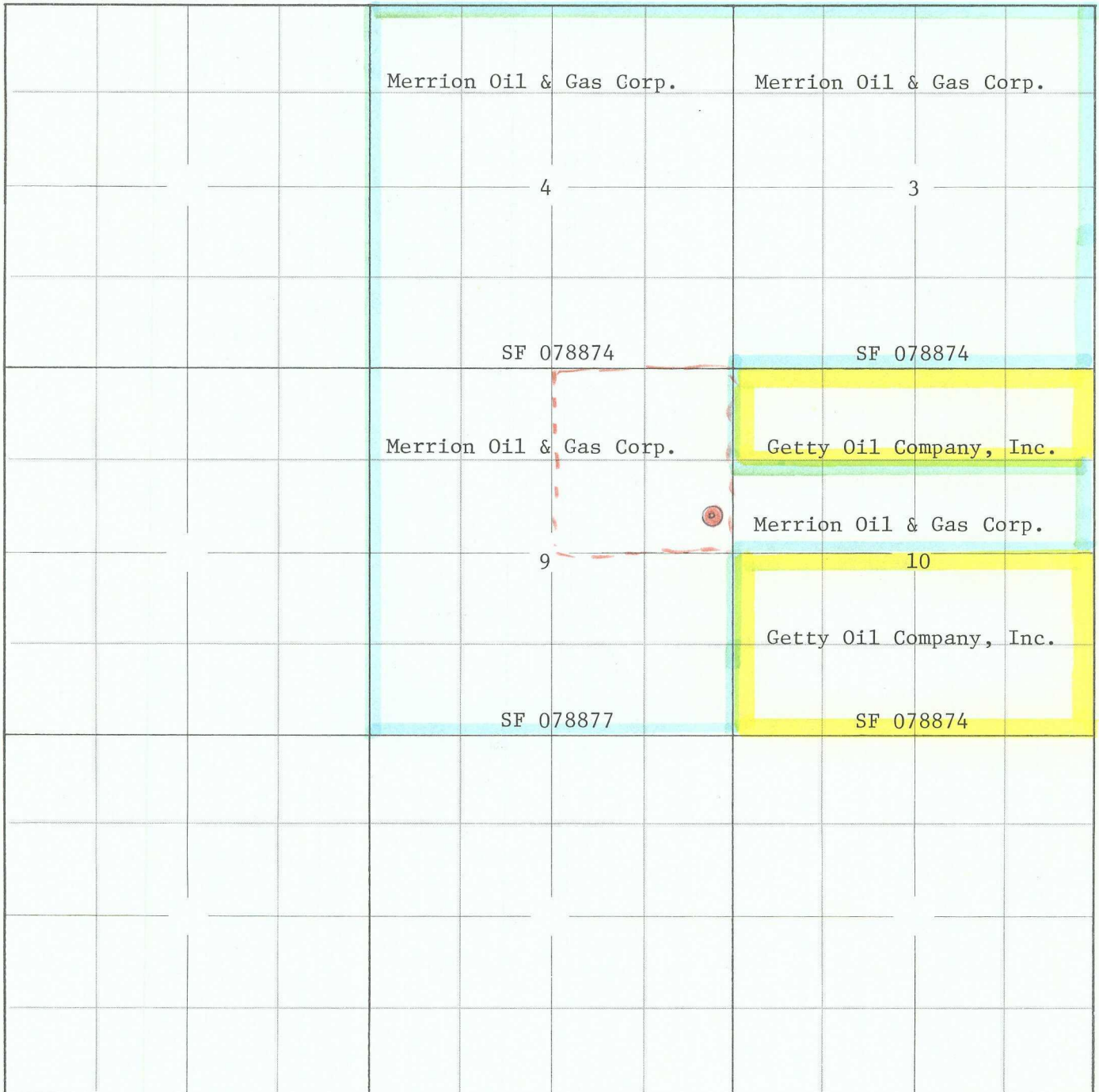
Certificate No. 4222

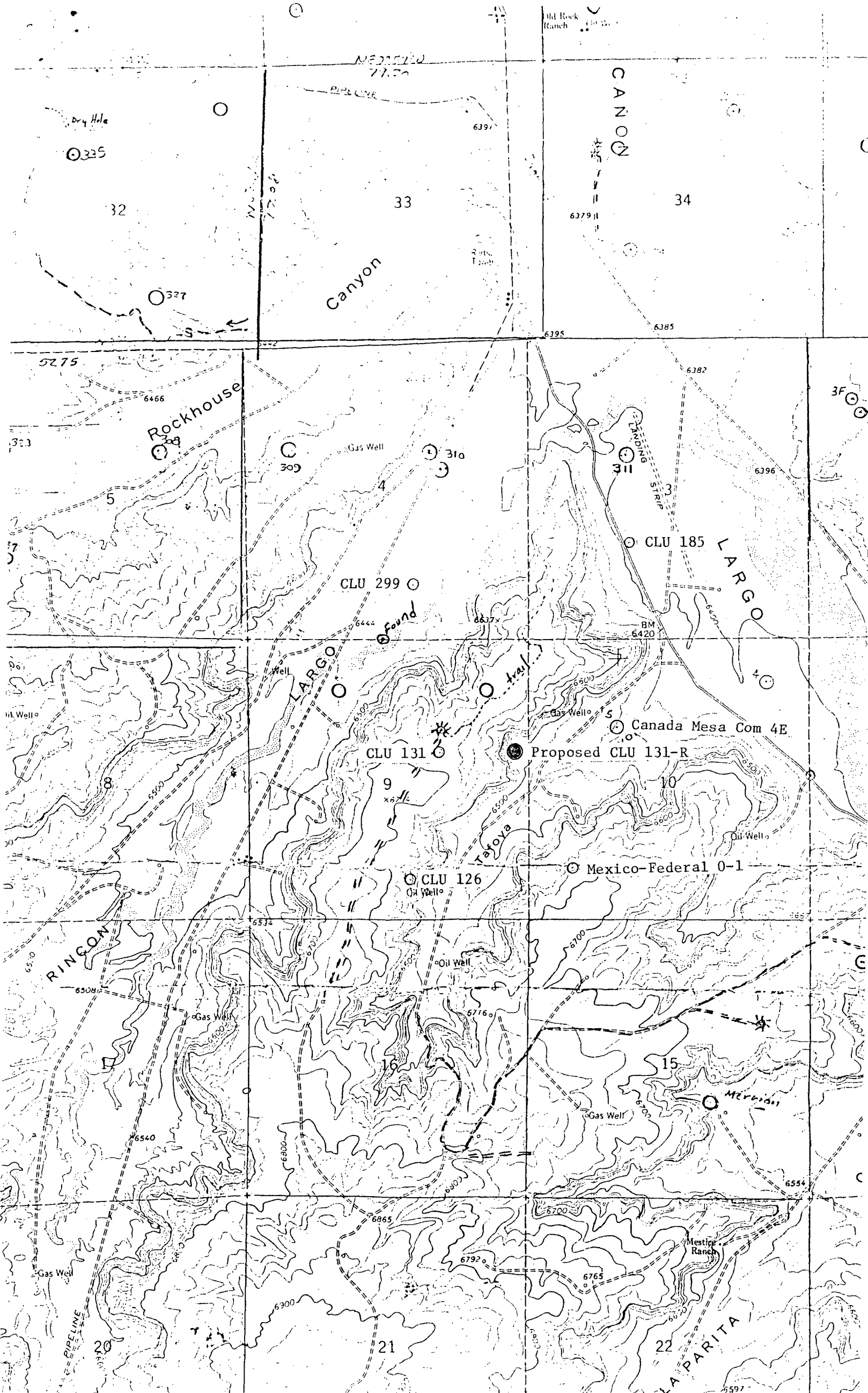
3950

Scale: 1"=1000'

MERRION OIL & GAS CORPORATION
Canyon Largo Unit 131-R

TOWNSHIP 24N RANGE 6W COUNTY Rio Arriba STATE New Mexico





MERRION OIL & GAS CORP. #131R CANYON LARGO UNIT
2070'FNE 280'FEL Sec. 9-T24N-R6W
RIO ARriba COUNTY, NEW MEXICO

FILE NSL-1846

L CONSERVATION DIVISION

P. O. BOX 2088

SANTA FE, NEW MEXICO 87501

Form C-107
Revised 10-1-77STATE OF NEW MEXICO
ENERGY AND MINERALS DEPARTMENT

All distances must be from the outer boundaries of the Section.

Operator MERRION OIL & GAS CORPORATION			Lease CANYON LARGO UNIT		Well No. 131R
Unit Letter A	Section 9	Township 24N	Range 6W	County Rio Arriba	
Actual Footage Location of Well: 980 feet from the North line and 790 feet from the East line					
Ground Level Elev: 6676	Producing Formation Gallup		Pool Devils Fork Gallup		Dedicated Acreage: 160 Acres

1. Outline the acreage dedicated to the subject well by colored pencil or hachure marks on the plat below.
2. If more than one lease is dedicated to the well, outline each and identify the ownership thereof (both as to working interest and royalty).
3. If more than one lease of different ownership is dedicated to the well, have the interests of all owners been consolidated by communitization, unitization, force-pooling, etc?

☐ Yes ☐ No If answer is "yes," type of consolidation _____

If answer is "no," list the owners and tract descriptions which have actually been consolidated. (Use reverse side of this form if necessary.) _____

No allowable will be assigned to the well until all interests have been consolidated (by communitization, unitization, forced-pooling, or otherwise) or until a non-standard unit, eliminating such interests, has been approved by the Commission.

		<p>980'</p> <p>790'</p>
Sec. SF 078877		
9		

CERTIFICATION

I hereby certify that the information contained herein is true and complete to the best of my knowledge and belief.

Name

Steve S. Dunn

Position

Operations Manager

Company

Merrion Oil & Gas Corp.

Date

2/29/84

I hereby certify that the well location shown on this plat was plotted from field notes of actual surveys made by me or under my supervision, and that the same is true and correct to the best of my knowledge and belief.

Date Surveyed

February 14, 1984

Registered Professional Engineer
and Land Surveyor

Fred B. Kerr Jr.

Certificate No.

3950


Scale: 1"=1000'



Getty Oil Company | Three Park Central, Suite 700, 1515 Arapahoe St., Denver, CO 80202 • 303/623-4200

R. J. Hamilton, Production Manager
Denver Exploration and Production District

May 14, 1984



State of New Mexico
Energy and Minerals Department
Oil Conservation Division
P. O. Box 2088
Santa Fe, New Mexico 87501

RE: CANYON LARGO UNIT 131R
975'FNL AND 550'FEL
SECTION 9, T24N, R6W
RIO ARriba COUNTY, NEW MEXICO

Gentlemen:

Getty Oil Company has no objection to the location of the Canyon Largo Unit 131R as proposed by Merrion Oil and Gas Corporation.

This will be an unorthodox location and requires State approval.

Very truly yours,

R. J. Hamilton
District Production Manager

AWL:sk

cc: Merrion Oil and Gas Corporation
P. O. Box 1017
Farmington, New Mexico 87499

MERRION OIL & GAS CORPORATION

Canyon Largo Unit 131R

Section 9

TOWNSHIP 24N RANGE 6W COUNTY Rio Arriba STATE New Mexico

		Merrion Oil & Gas Corp.	Merrion Oil & Gas Corp.
		4	3
		SF 078874	SF 078874
		Merrion Oil & Gas Corp.	Merrion Oil & Gas Corp. SF 079086
			Merrion Oil & Gas Corp. Merrion Fee
		9	10
			Getty Oil Company
		SF 078877	SF 079086



STATE OF NEW MEXICO
ENERGY AND MINERALS DEPARTMENT


OIL CONSERVATION DIVISION
AZTEC DISTRICT OFFICE

1000 RIO BRAZOS ROAD
AZTEC, NEW MEXICO 87410
(505) 334-6178

OIL CONSERVATION DIVISION
BOX 2088
SANTA FE, NEW MEXICO 87501

DATE 7-31-84

RE: Proposed MC _____
Proposed DHC _____
Proposed NSL X _____
Proposed SWD _____
Proposed WFX _____
Proposed PMX _____



Gentlemen:

I have examined the application dated 7-12-84
for the Merrion Oil & Gas Corp. Canyon Largo Unit 131-R H-9-24N-6W
Operator Lease and Well No. Unit, S-T-R

and my recommendations are as follows:

Approved

Yours truly,

[Signature]