


Federal

ROBERT L. BAYLESS

PETROLEUM PLAZA BUILDING
P. O. BOX 1541
FARMINGTON, NEW MEXICO 87499
(505) 326-2659



July 24, 1984

New Mexico Oil Conservation
Commission
P.O. Box 2088
Santa Fe, NM 87501

ATTN: Mr. Joe Ramey

NSL- 1872

RULE 3 R-1670-C

Release Aug. 15, 1984

~~W/2 OF SEC. 6~~ dedicated.
PRORATION UNIT, as described
in ORDER - 2046

RE: Stribling Com #1-E

Basin Dakota Pool

Gentlemen:

We request administrative approval of an unorthodox location for a Dakota formation gas well located 2110' FNL & 830' FWL in Section 6, T31N, R13W, San Juan County, New Mexico.

You will note from the enclosed plat that the proration unit is a long narrow strip set up by your Order R-2046. Because the width of the tract is only 1,498 feet, it is impossible to comply with the regulation calling for the location to be no closer than 790 feet from the nearest lease line. By copy of this letter to offset leaseholders we are asking them to waive any objection to this location.

Yours truly,

Robert L. Bayless
Robert L. Bayless

RLB/lb

Enclosures

cc: Ainslie Perrault
El Paso Natural Gas Co.
Marathon Oil Co.
Beard Oil Co.
Merrion Oil & Gas
NMOCC, Aztec

The undersigned has no objection to the above location.

Company

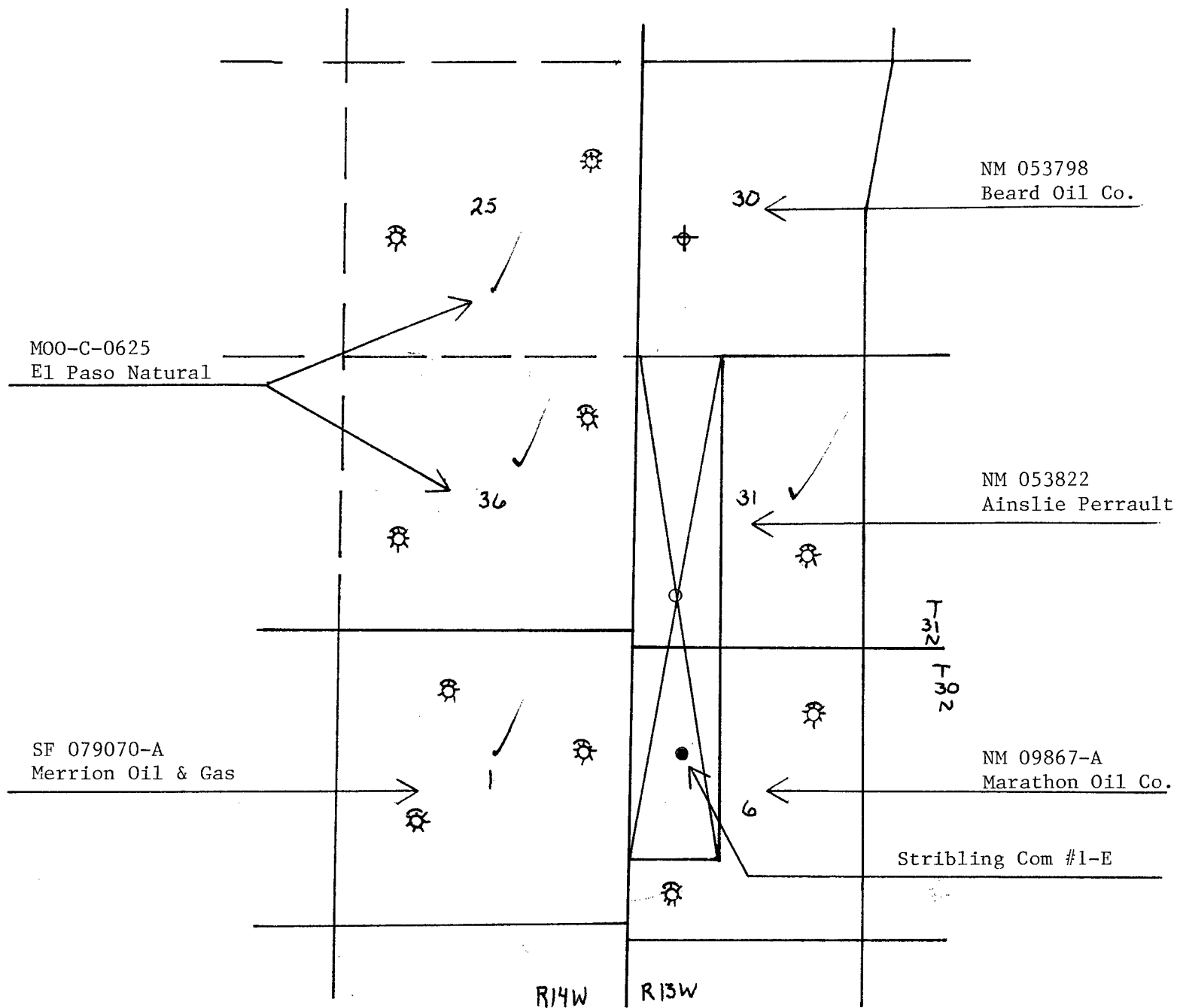
Signature

Date

If you concur and have objection, please sign and return a copy of letter to the NMOCC in Santa Fe, Attn: Mr. Joe Ramey.

ROBERT L. BAYLESS

PETROLEUM PLAZA BUILDING
P. O. BOX 1541
FARMINGTON, NEW MEXICO 87499
(505) 326-2659



To be attached to Waiver letter
for unorthodox location of Stribling Com #1-E
2110' FNL & 830' FWL, Sec. 6, T31N, R13W
San Juan County, New Mexico

NEW MEXICO OIL CONSERVATION COMMISSION
WELL LOCATION AND ACREAGE DEDICATION PLAT

Form C-102
Supersedes C-128
Effective 1-1-65

All distances must be from the outer boundaries of the Section.

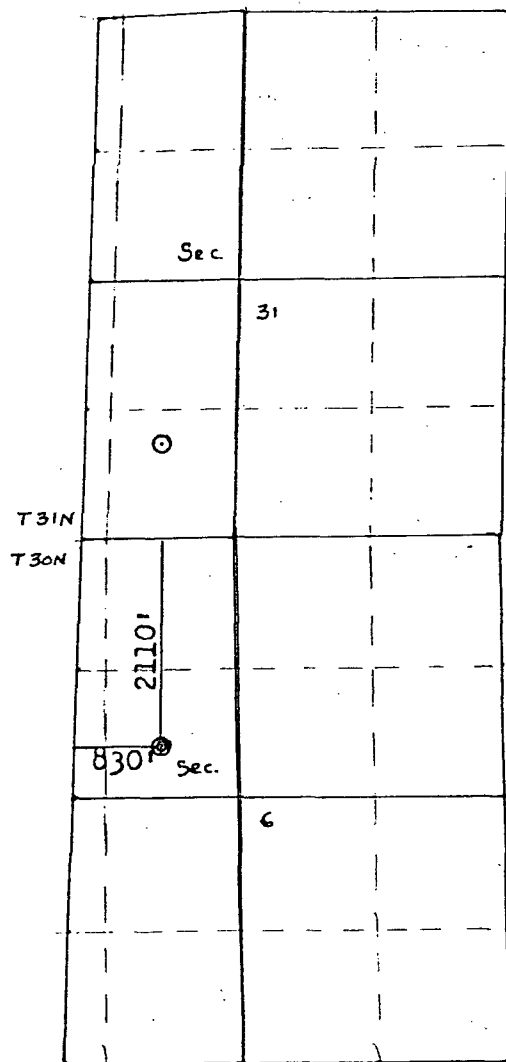
Operator R. L. BAYLESS		Lease STRIBLING COM		Well No. 1E
Unit Letter F	Section 6	Township 30N	Range 13W	County San Juan
Actual Footage Location of Well: 2110 feet from the North line and 830 feet from the West line				
Ground Level Elev: 5740	Producing Formation Dakota	Pool Basin Dakota	Dedicated Acreage: (see attached plat) 322 Acres	

1. Outline the acreage dedicated to the subject well by colored pencil or hachure marks on the plat below.
2. If more than one lease is dedicated to the well, outline each and identify the ownership thereof (both as to working interest and royalty).
3. If more than one lease of different ownership is dedicated to the well, have the interests of all owners been consolidated by communitization, unitization, force-pooling, etc?

☐ Yes ☐ No If answer is "yes," type of consolidation _____

If answer is "no," list the owners and tract descriptions which have actually been consolidated. (Use reverse side of this form if necessary.) _____

No allowable will be assigned to the well until all interests have been consolidated (by communitization, unitization, forced-pooling, or otherwise) or until a non-standard unit, eliminating such interests, has been approved by the Commission.



Scale: 1"=1320'

CERTIFICATION

I hereby certify that the information contained herein is true and complete to the best of my knowledge and belief.

Name
Robert L. Bayless
Position
Operator

Company
Robert L. Bayless



Date
July 24, 1984

I hereby certify that the well location shown on this plat was plotted from field notes of actual surveys made by me or under my supervision, and that the same is true and correct to the best of my knowledge and belief.

Date Surveyed
July 24, 1984
Registered Professional Engineer and Land Surveyor
Fred B. Kerr Jr.
Certificate No. **3950**

ROBERT L. BAYLESS

PETROLEUM PLAZA BUILDING
P. O. BOX 1541
FARMINGTON, NEW MEXICO 87499
(505) 326-2659



July 24, 1984

New Mexico Oil Conservation
Commission
P.O. Box 2088
Santa Fe, NM 87501

ATTN: Mr. Joe Ramey

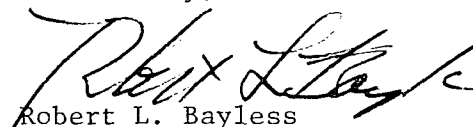
RE: Stribling Com #1-E

Gentlemen:

We request administrative approval of an unorthodox location for a Dakota formation gas well located 2110' FNL & 830' FWL in Section 6, T31N, R13W, San Juan County, New Mexico.

You will note from the enclosed plat that the proration unit is a long narrow strip set up by your Order R-2046. Because the width of the tract is only 1,498 feet, it is impossible to comply with the regulation calling for the location to be no closer than 790 feet from the nearest lease line. By copy of this letter to offset leaseholders we are asking them to waive any object to this location.

Yours truly,



Robert L. Bayless


RLB/lb


Enclosures

cc: Ainslie Perrault
El Paso Natural Gas Co.
Marathon Oil Co.
Beard Oil Co.
Merrion Oil & Gas
NMOCC, Aztec

The undersigned has no objection to the above location.


Company



Signature


Date

If you concur and have objection, please sign and return a copy of letter to the NMOCC in Santa Fe, Attn: Mr. Joe Ramey.

ROBERT L. BAYLESS

PETROLEUM PLAZA BUILDING
P. O. BOX 1541
FARMINGTON, NEW MEXICO 87499
(505) 326-2659



July 24, 1984

New Mexico Oil Conservation
Commission
P.O. Box 2088
Santa Fe, NM 87501

ATTN: Mr. Joe Ramey

RE: Stribling Com #1-E

Gentlemen:

We request administrative approval of an unorthodox location for a Dakota formation gas well located 2110' FNL & 830' FWL in Section 6, T31N, R13W, San Juan County, New Mexico.

You will note from the enclosed plat that the proration unit is a long narrow strip set up by your Order R-2046. Because the width of the tract is only 1,498 feet, it is impossible to comply with the regulation calling for the location to be no closer than 790 feet from the nearest lease line. By copy of this letter to offset leaseholders we are asking them to waive any object to this location.

Yours truly,


Robert L. Bayless


RLB/lb

Enclosures

cc: Ainslie Perrault
El Paso Natural Gas Co.
Marathon Oil Co.
Beard Oil Co.
Merrion Oil & Gas
NMOCC, Aztec

The undersigned has no objection to the above location.

AINSLIE PERRAULT
1612 S. CINCINNATI
TULSA, OK 74119
Company


Signature

Date

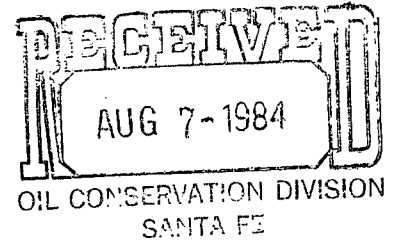
7/27/84

If you concur and have objection, please sign and return a copy of letter to the NMOCC in Santa Fe, Attn: Mr. Joe Ramey. ✓

DP - check with RAL
OK RAL 8/11

ROBERT L. BAYLESS

PETROLEUM PLAZA BUILDING
P. O. BOX 1541
FARMINGTON, NEW MEXICO 87499
(505) 326-2659



July 24, 1984



New Mexico Oil Conservation
Commission
P.O. Box 2088
Santa Fe, NM 87501

ATTN: Mr. Joe Ramey

RE: Stribling Com #1-E

Gentlemen:

We request administrative approval of an unorthodox location for a Dakota formation gas well located 2110' FNL & 830' FWL in Section 6, T31N, R13W, San Juan County, New Mexico.

You will note from the enclosed plat that the proration unit is a long narrow strip set up by your Order R-2046. Because the width of the tract is only 1,498 feet, it is impossible to comply with the regulation calling for the location to be no closer than 790 feet from the nearest lease line. By copy of this letter to offset leaseholders we are asking them to waive any object to this location.

Yours truly,


Robert L. Bayless


RLB/lb

Enclosures

cc: Ainslie Perrault
El Paso Natural Gas Co.
Marathon Oil Co.
Beard Oil Co.
Merrion Oil & Gas
NMOCC, Aztec

The undersigned has no objection to the above location.


Company


Signature

8-2-84
Date

If you concur and have objection, please sign and return a copy of letter to the NMOCC in Santa Fe, Attn: Mr. Joe Ramey.