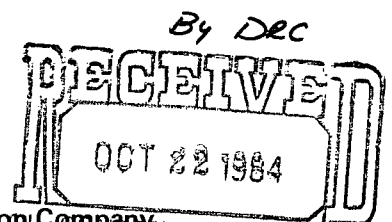


Release November 12, 1984



Amoco Production Company
Petroleum Center Building
501 Airport Drive
Farmington, New Mexico 87401
505-325-8841

NSL-1941
RULE-104 FCI)

W. J. Holcomb
District Manager

October 19, 1984

Mr. Gilbert Quintana
New Mexico Oil Conservation Division
P. O. Box 2088
Santa Fe, NM 87501

File: DDL-1014-400.1

Application for Unorthodox Location
Jicarilla Contract 148 No. 32
West Lindrith Gallup-Dakota Field
Rio Arriba County, New Mexico

Amoco Production Company hereby requests approval of an unorthodox well location for the Jicarilla Contract 148 No. 32. The proposed location is 880' FNL x 1190' FWL of Section 14, T25N, R5W, Rio Arriba County, New Mexico.

This well was staked in the unorthodox location indicated above because the grade was too steep to build a location in the orthodox window.

A copy of this application is being sent by certified mail to the offset lease holder, Southern Union, with the request that they furnish you a waiver of objection and return one copy of the same to me.

Yours very truly,

A handwritten signature in cursive script, appearing to read "W. J. Holcomb".

KRJ/ct

Attachments

cc: Mr. Ernie Bush
New Mexico Oil Conservation Division
1000 Rio Brazos Road
Aztec, NM 87410

_____ hereby waives objection to
Amoco's application for an unorthodox location as proposed above.

By: _____

Date: _____

AM18

10	Amoco	11	S. Union	12	S. Union
15	Amoco	14	Amoco	13	
	Amerada Hess	23	Amoco	24	Amoco
	Texasco		Amerada Hess		Amerada Hess

LINDRITH GALLUP DAKOTA WEST

OIL CONSERVATION DIVISION

P. O. BOX 2088

SANTA FE, NEW MEXICO 87501

Form C-107
Revised 10-1-

All distances must be from the outer boundaries of the Section.

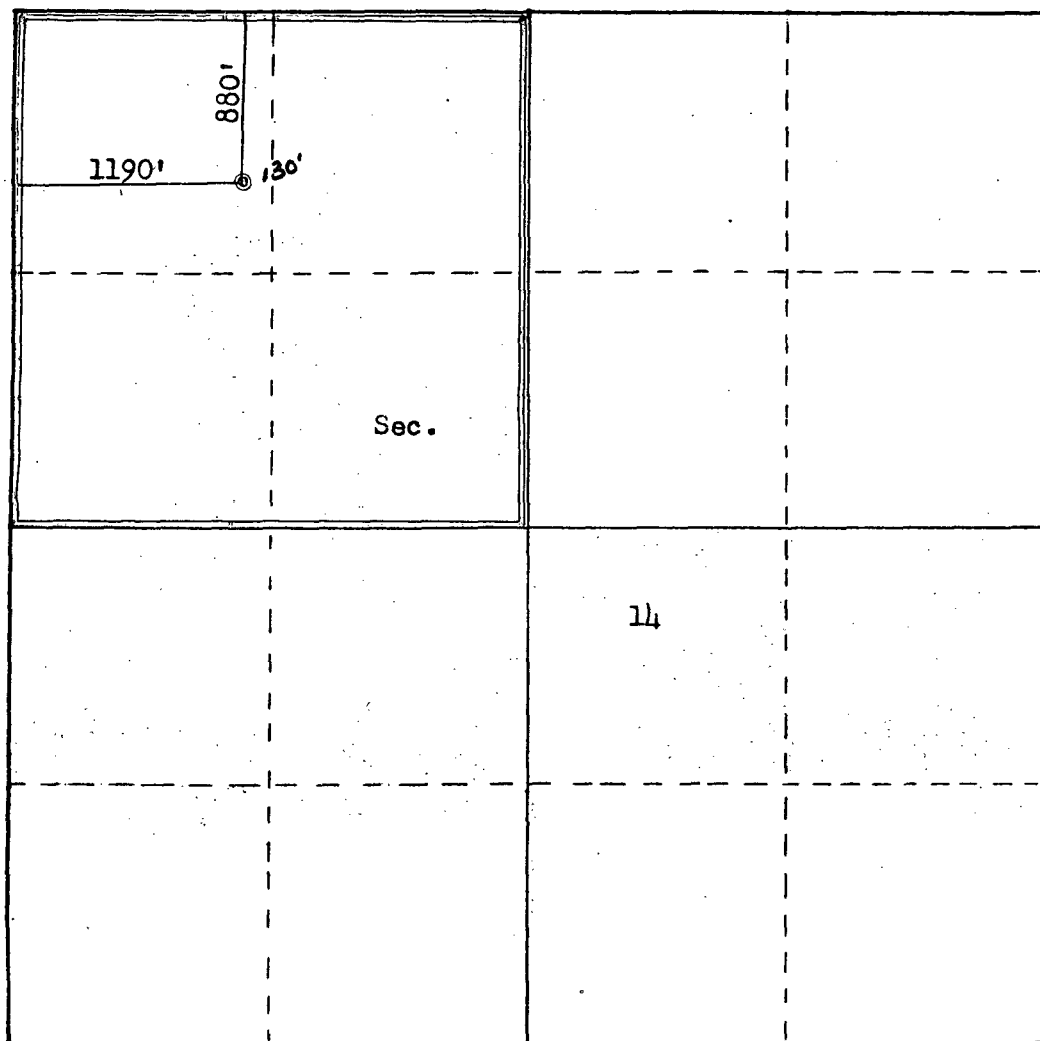
Operator AMOCO PRODUCTION COMPANY			Lease JICARILLA CONTRACT 118		Well No. 32
Unit Letter D	Section 14	Township 25N	Range 5W	County Rio Arriba	
Actual Footage Location of Well: 880 feet from the North line and 1190 feet from the West line					
Ground Level Elev. 7002	Producing Formation Gallup - Dakota		Pool West Lindrith Gallup - Dakota		Dedicated Acreage: 160 Acres

1. Outline the acreage dedicated to the subject well by colored pencil or hachure marks on the plat below.
2. If more than one lease is dedicated to the well, outline each and identify the ownership thereof (both as to working interest and royalty).
3. If more than one lease of different ownership is dedicated to the well, have the interests of all owners been consolidated by communitization, unitization, force-pooling, etc?

☐ Yes ☒ No If answer is "yes," type of consolidation _____

If answer is "no," list the owners and tract descriptions which have actually been consolidated. (Use reverse side of this form if necessary.) _____

No allowable will be assigned to the well until all interests have been consolidated (by communitization, unitization, forced-pooling, or otherwise) or until a non-standard unit, eliminating such interests, has been approved by the Commission.



CERTIFICATION

I hereby certify that the information contained herein is true and complete to the best of my knowledge and belief.

Name _____

Position _____

Company _____

Date _____

I hereby certify that the well location shown on this plat was plotted from field notes of actual surveys made by me or under my supervision, and that the same is true and correct to the best of my knowledge and belief.


Date Surveyed _____

October 7, 1984

Registered Professional Engineer and Land Surveyor

Fred B. Kerr Jr.

Certificate No. _____

**Amoco Production Company**

Petroleum Center Building
501 Airport Drive
Farmington, New Mexico 87401
505-325-8841

FARMING	
OCT 25 1984	
DS	
DE	
ND	
SDF	
DPS	
1-305 BSS	
2-KR	
WF	

W. J. Holcomb
District Manager

October 19, 1984

Mr. Gilbert Quintana
New Mexico Oil Conservation Division
P. O. Box 2088
Santa Fe, NM 87501

File: DDL-1014-400.1

Application for Unorthodox Location
Jicarilla Contract 148 No. 32
~~West Lindrith Gallup-Dakota Field~~
Rio Arriba County, New Mexico

RECEIVED

OCT 29 1984

OIL CON. DIV.
DIST. 3

Amoco Production Company hereby requests approval of an unorthodox well location for the Jicarilla Contract 148 No. 32. The proposed location is 880' FNL x 1190' FWL of Section 14, T25N, R5W, Rio Arriba County, New Mexico.

This well was staked in the unorthodox location indicated above because the grade was too steep to build a location in the orthodox window.

A copy of this application is being sent by certified mail to the offset lease holder, Southern Union, with the request that they furnish you a waiver of objection and return one copy of the same to me.

Yours very truly,

Original Signed

W. J. Holcomb

by DDL

KRJ/ct

Attachments

cc: Mr. Ernie Bush
New Mexico Oil Conservation Division
1000 Rio Brazos Road
Aztec, NM 87410

Michael L. Davies hereby waives objection to Amoco's application for an unorthodox location as proposed above.

By: Michael L. Davies, Southern Union

Date: October 24, 1984

AM18

Return this copy to New Mexico Oil Conservation Division.



Vicinity Map for
AMOCO PRODUCTION CO. #32 JICARILLA CONTRACT 148
880'FNL 1190'FWL Sec. 14-T25N-R5W
RIO ARRIBA COUNTY, NEW MEXICO