

*Release Immediately
No offset printer*

By DRC


HIXON DEVELOPMENT COMPANY

P. O. BOX 2810
FARMINGTON, NEW MEXICO 87499

*Daniel
Catanese*

January 15, 1985

Mr. Frank Chavez
Oil Conservation Division
1000 Rio Brazos Road
Aztec, New Mexico 87410



*NSL-1982
RULE-104FE*

Well # 207

Location:

*1800 FSL) Section 10, T25N
1930 FSL) R-12W*

Subject: Request for non-standard location approval for
two W.A.W. Pictured Cliffs gas wells.

*Dedicated Acreage:
160 acres
SE 1/4 Section 10.*

Dear Mr. Chavez:

At the request of the Bureau of Land Management, Hixon Development Company is seeking administrative approval to drill two Pictured Cliffs formation gas wells in unorthodox locations. The request to Hixon was made during predrill inspections of the locations of the Carson Unit Well No. 207 and No. 208. Contingent upon your approval they will be drilled 1950' FSL, 1800' FEL, Section 10, T25N, R12W, and 1930' FSL, 1830' FWL, Section 10, T25N, R12W, respectively. Approval is sought on the basis of Topographic condition and in order to avoid locating pits close to or in existing washes, as illustrated on the attached topographic map.

Should you have any questions please contact Hixon Development Company at 325-6984, or Marcia Petta of the Bureau of Land Management at 325-3581.

Thank you very much,

Hixon Development Company

by *John C. Corbett*
John C. Corbett
Petroleum Geologist

JCC:jjj

Enclosure

RECEIVED
JAN 16 1985
OIL CON. DIV.
DIST. 3

OIL CONSERVATION DIVISION

STATE OF NEW MEXICO
ENERGY AND MINERALS DEPARTMENT

P. O. BOX 2088

SANTA FE, NEW MEXICO 87501

Form C-102
Revised 10-1-78

All distances must be from the outer boundaries of the Section.

Operator Hixon Development Company		Lease Carson Unit		Well No. 207
Unit Letter J	Section 10	Township 25 North	Range 12 West	County San Juan
Actual Footage Location of Well: 1950 feet from the South line and 1800 feet from the East line				
Ground Level Elev. 6200	Producing Formation Pictured Cliffs	Pool WAW - Fr/PC EXT	Dedicated Acreage: 160 Acres	

1. Outline the acreage dedicated to the subject well by colored pencil or hatchure marks on the plat below.
2. If more than one lease is dedicated to the well, outline each and identify the ownership thereof (both as to working interest and royalty).
3. If more than one lease of different ownership is dedicated to the well, have the interests of all owners been consolidated by communitization, unitization, force-pooling, etc?

☐ Yes ☐ No If answer is "yes," type of consolidation _____

If answer is "no," list the owners and tract descriptions which have actually been consolidated. (Use reverse side of this form if necessary.) _____

No allowable will be assigned to the well until all interests have been consolidated (by communitization, unitization, forced-pooling, or otherwise) or until a non-standard unit, eliminating such interests, has been approved by the Division.

CERTIFICATION

I hereby certify that the information contained herein is true and complete to the best of my knowledge and belief.

R. Perry Tuttle

Name
R. Perry Tuttle
Position
Petroleum Geologist
Company
Hixon Development Company

Date
January 14, 1985

I hereby certify that the well location shown on this plat was derived from field notes of actual surveys made by me or under my supervision, and that the same is true and correct to the best of my knowledge and belief.

Date Surveyed
January 10, 1985

Registered Professional Engineer
and/or Land Surveyor

Edgar L. Risenhoover

Certificate No. 5979

Edgar L. Risenhoover, L.S.

RECEIVED
JAN 16 1985
OIL CON. DIV.
DIST. 3

100' North of
Standard

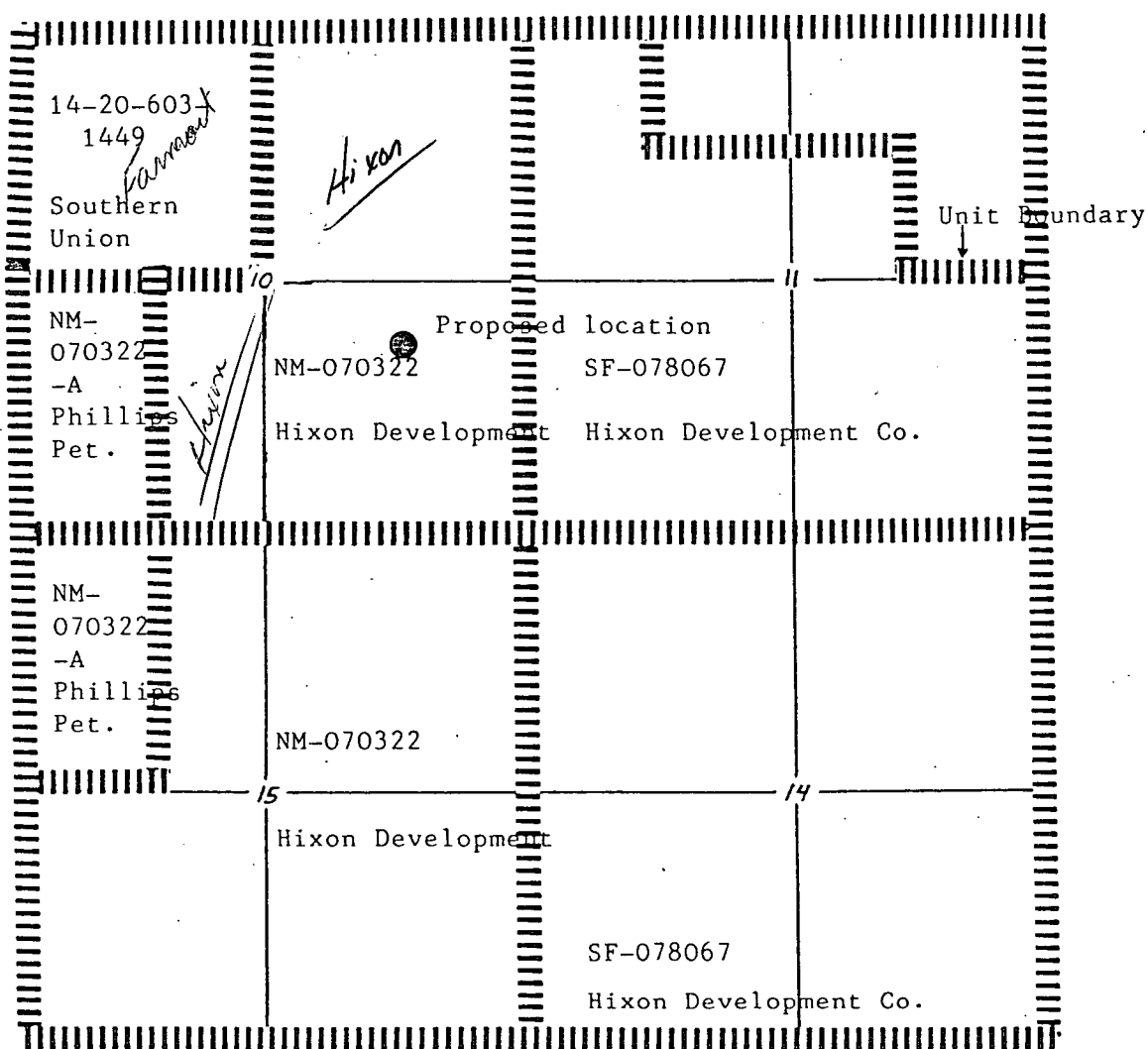
SEC 10

690'
Carson Unit #207

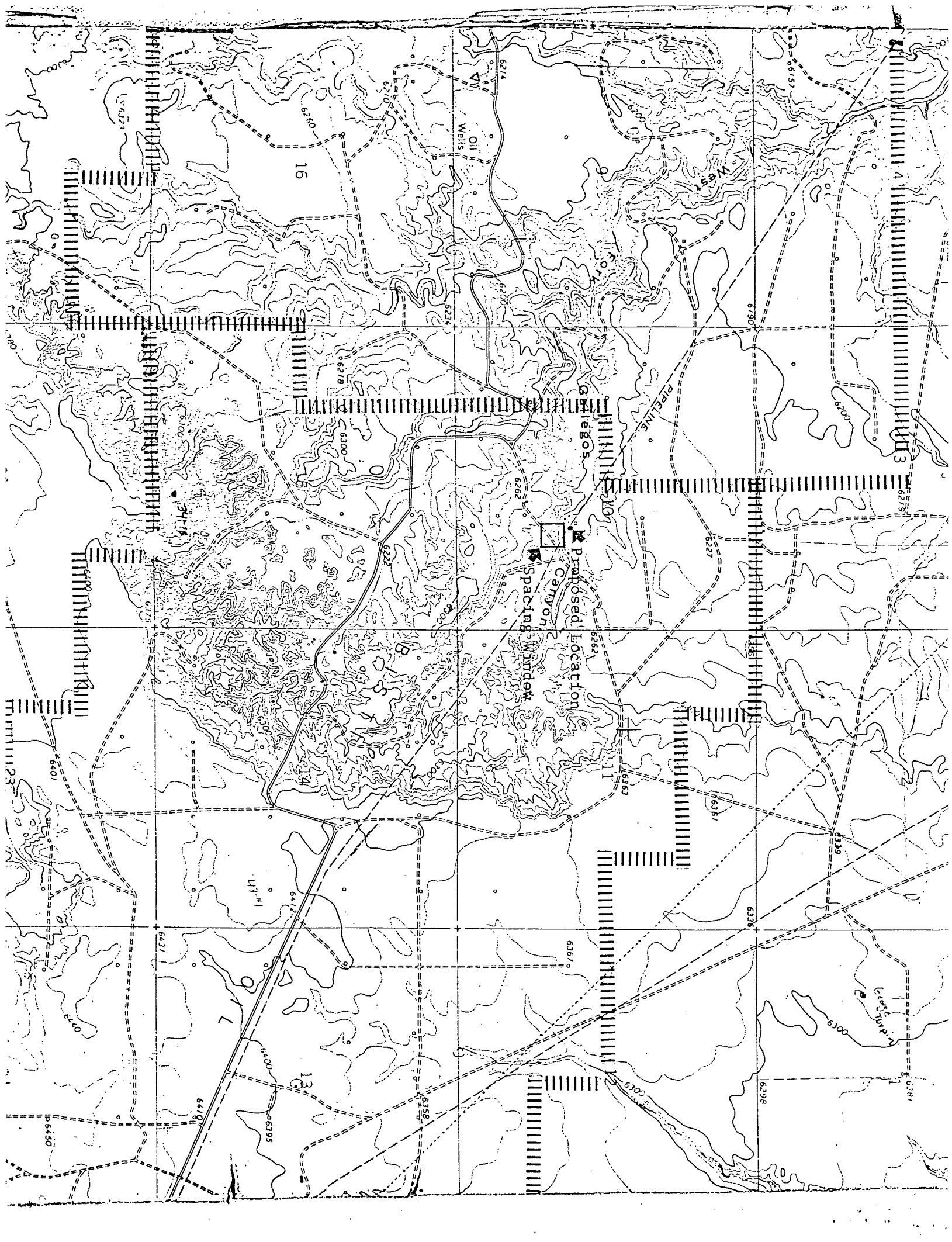
1800

1950

Ownership T25N, Range R12W, Section, County San Juan



Adjacent acreage map
Pictured Cliffs Ownership





STATE OF NEW MEXICO
ENERGY AND MINERALS DEPARTMENT
OIL CONSERVATION DIVISION
AZTEC DISTRICT OFFICE

1000 RIO BRAZOS ROAD
AZTEC, NEW MEXICO 87410
(505) 334-6178

OIL CONSERVATION DIVISION
BOX 2088
SANTA FE, NEW MEXICO 87501

DATE 1-29-85

RE: Proposed MC _____
Proposed DHC _____
Proposed NSL X _____
Proposed SWD _____
Proposed WFX _____
Proposed PMX _____

Gentlemen:

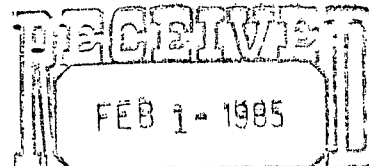
I have examined the application dated 1-~~27~~¹⁶-85
for the Hixon Development Co. Carson Unit #207 J-10-25N-12W
Operator Lease and Well No. Unit, S-T-R

and my recommendations are as follows:

Approved:

Yours truly,

[Signature]



OIL CONSERVATION DIVISION
SANTA FE