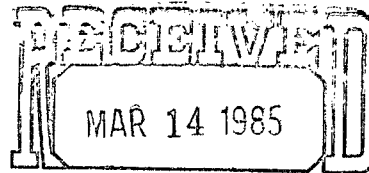


Release April 3, 1985

By DEC

El Paso
Exploration Company



OIL CONSERVATION DIVISION
SANTA FE

P. O. BOX 4289
FARMINGTON, NEW MEXICO 87499-4289
PHONE: 505-325-2841

March 11, 1985

Mr. Richard Stamets
New Mexico Oil Conservation Division
Post Office Box 2088
Santa Fe, New Mexico 87501

NSL-2021

RULE-104F(E)

Dedicated Acreage - 161.03
SW/4 Sect. 17, 29, 10

Dear Mr. Stamets:

This is a request for administrative approval for an unorthodox gas well location in the Aztec Fruitland Ext Pool.

It is intended to locate the El Paso Natural Gas Company's Hubbell #20 at 2160' from the South line and 870' from the West line of Section 17, T-29-N, R-10-W, San Juan County, New Mexico.

Extremely rough terrain with cliffs and ledges, an existing pipeline and another gas well location in the southwest corner of this section makes it impossible to build an orthodox gas well location.

A copy of this application is being submitted to all offset operators by certified mail with a request that they furnish your Santa Fe office with a Waiver of Objection, and return one copy to this office.

Plats showing the proposed well location and the terrain in Section 17, along with an ownership plat, are attached.

Sincerely yours,

G. W. Brink
Project Drilling Engineer

encl.

WAIVER

PC, Inc. hereby waives objection to El Paso Natural Gas Company's application for an unorthodox location for their Hubbell #20 as proposed above.

By: _____

Date: _____



STATE OF NEW MEXICO
ENERGY AND MINERALS DEPARTMENT

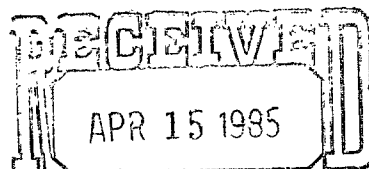
OIL CONSERVATION DIVISION
AZTEC DISTRICT OFFICE

1000 RIO BRAZOS ROAD
AZTEC, NEW MEXICO 87410
(505) 334-6178

OIL CONSERVATION DIVISION
BOX 2088
SANTA FE, NEW MEXICO 87501

DATE 4-8-85

RE: Proposed MC _____
Proposed DHC _____
Proposed NSL X _____
Proposed SWD _____
Proposed WFX _____
Proposed PMX _____



OIL CONSERVATION DIVISION
SANTA FE

Gentlemen:

I have examined the application dated 3-12-85
for the El Paso Hubbell #20 L-17-29N-10W
Operator Lease and Well No. Unit, S-T-R

and my recommendations are as follows:

Approve =

Yours truly,

E. Busch

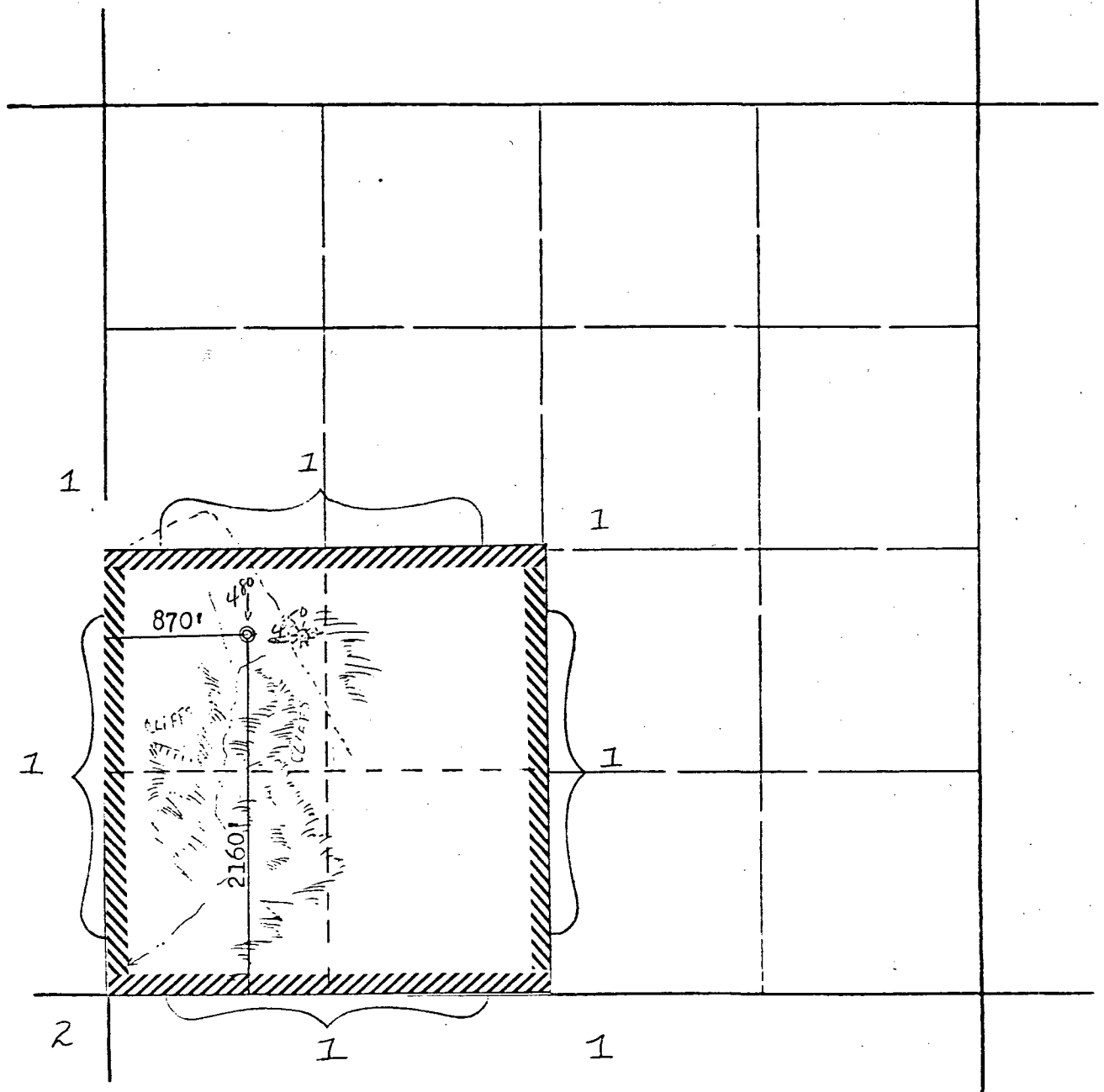
EL PASO NATURAL GAS COMPANY

Well Name Hubbell #20, Aztec Ext. PC

Footage----- 2160' FSL, 870' FWL

APPLICATION FOR NON-STANDARD LOCATION

County San Juan State New Mexico Section 17 Township 29N Range 10W



REMARKS:

(1) El Paso Natural Gas Company

(2) PC, Inc.

OIL CONSERVATION DIVISION

STATE OF NEW MEXICO
ENERGY AND MINERALS DEPARTMENTP. O. BOX 2088
SANTA FE, NEW MEXICO 87501Form C-107
Revised 10-1

All distances must be from the outer boundaries of the Section.

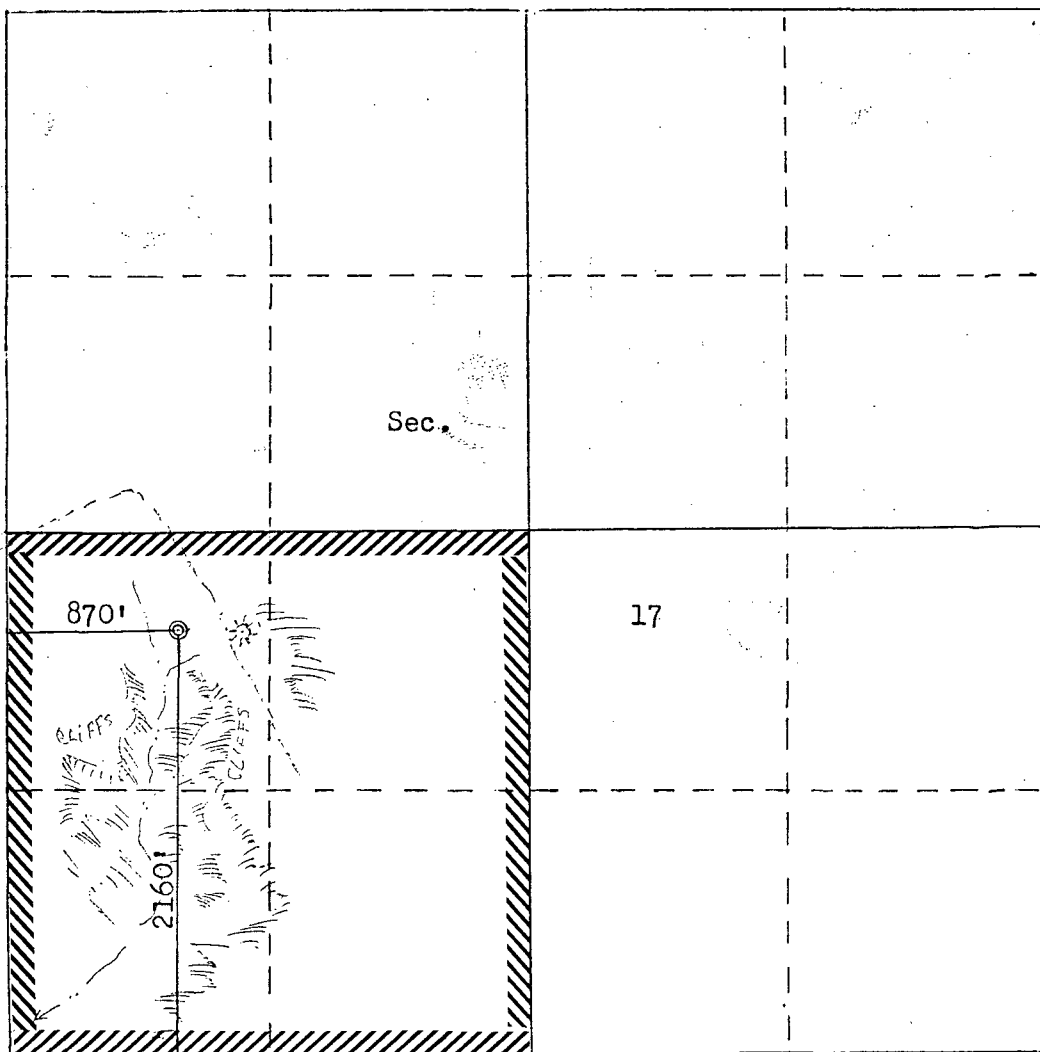
Operator EL PASO NATURAL GAS COMPANY			Lease HUBBELL (SF 078716-A)		Well No. 20
Unit Letter L	Section 17	Township 29N	Range 10W	County San Juan	
Actual Footage Location of Well: 2160 feet from the South line and 870 feet from the West line					
Ground Level Elev. 5796	Producing Formation Fruitland		Pool Aztec Ext.	Dedicated Acreage: 161.03 Acres	

1. Outline the acreage dedicated to the subject well by colored pencil or hachure marks on the plat below.
2. If more than one lease is dedicated to the well, outline each and identify the ownership thereof (both as to working interest and royalty).
3. If more than one lease of different ownership is dedicated to the well, have the interests of all owners been consolidated by communitization, unitization, force-pooling, etc?

☐ Yes ☐ No If answer is "yes," type of consolidation _____

If answer is "no," list the owners and tract descriptions which have actually been consolidated. (Use reverse side of this form if necessary.) _____

No allowable will be assigned to the well until all interests have been consolidated (by communitization, unitization, forced-pooling, or otherwise) or until a non-standard unit, eliminating such interests, has been approved by the Commission.



CERTIFICATION

I hereby certify that the information contained herein is true and complete to the best of my knowledge and belief.

Name

Drilling Clerk

Position

El Paso Natural Gas Co.

Company

Date

I hereby certify that the well location shown on this plat was plotted from field notes of actual surveys made by me or under my supervision, and that the same is true and correct to the best of my knowledge and belief.

Date Surveyed

February 19, 1985

Registered Professional Engineer
and Land Surveyor

Fred B. Kerr Jr.

Certificate No. JR.